Meade County Preattack Plan Map Book



5/2006

Meade County Preattack Plan Map Book

Table of Contents …… ……. I
Quad ID & Name …..…….…….. II
Quad Township/Range …..…….…… III
Quad WUI Zones ……..…….……..…. IV
Roads South West ……. V
Roads North East ……...VI
Maps ……..……..... 1 - 79

This preattack plan map book was developed using GIS data and a reporting process so that it can be easily updated annually prior to the fire season. Updated GIS data will ensure the annual preattack plan contains the most current data available.

The Structure, Water and Wildland Urban Interface zones were developed for the Meade County Community Wildfire Protection Plan. The forest road data was provided by the USFS.

The remaining data was developed using GIS. Some of the data is subjective and users are encouraged to record comments so future editions of the preattack plan are more comprehensive and provide greater accuracy.

The data used in this plan is the most current and complete available at the time of publication. It should not be considered all inclusive. This book is dynamic and may be corrected, updated, or modified without notice.

I would like to thank everyone who provided input, and data that facilitated the development of this preattack plan map book.

5/2006

Rob Mattox
Black Hills Land Analysis
12007 Coyote Ridge Road
Deadwood, SD 57732
(605)-578-1556
rob@mattox.biz
www.mattox.biz

Meade County Firewise
1425 Sherman St.
Sturgis, SD 57785
(605)-347-3818
kirkc@meadecounty.org

Rob Mattox
Black Hills Land Analysis
12007 Coyote Ridge Road
Deadwood, SD 57732
(605)-578-1556
rob@mattox.biz
www.mattox.biz

Quad ID & Name

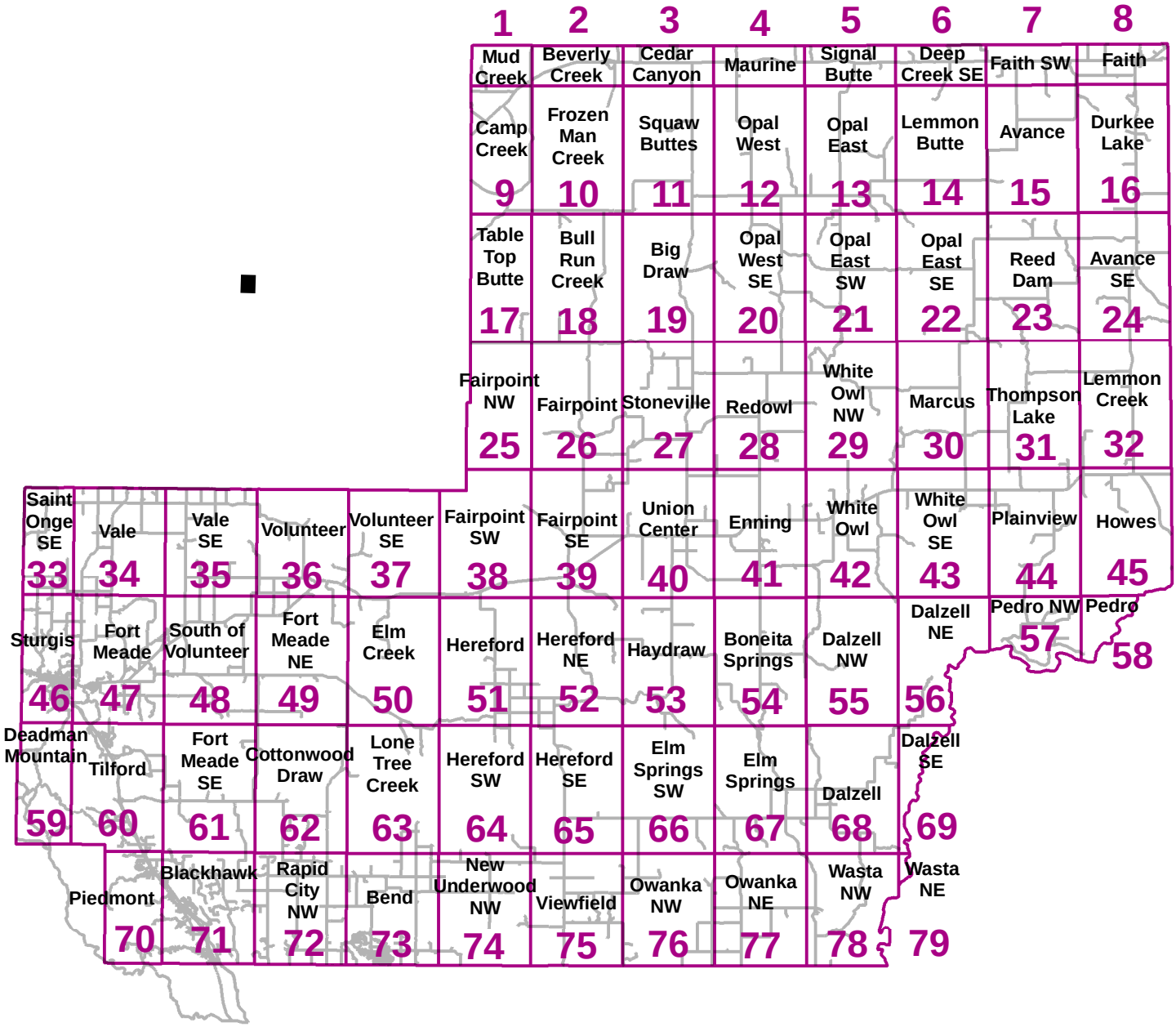

Legend

County Roads

Meade Quads

5/2006
1:670,000

0 10 20 40 Miles

II

Rob Mattox
Black Hills Land Analysis
12007 Coyote Ridge Road
Deadwood, SD 57732
(605)-578-1556
rob@mattox.biz
www.mattox.biz

Quad Township/Range

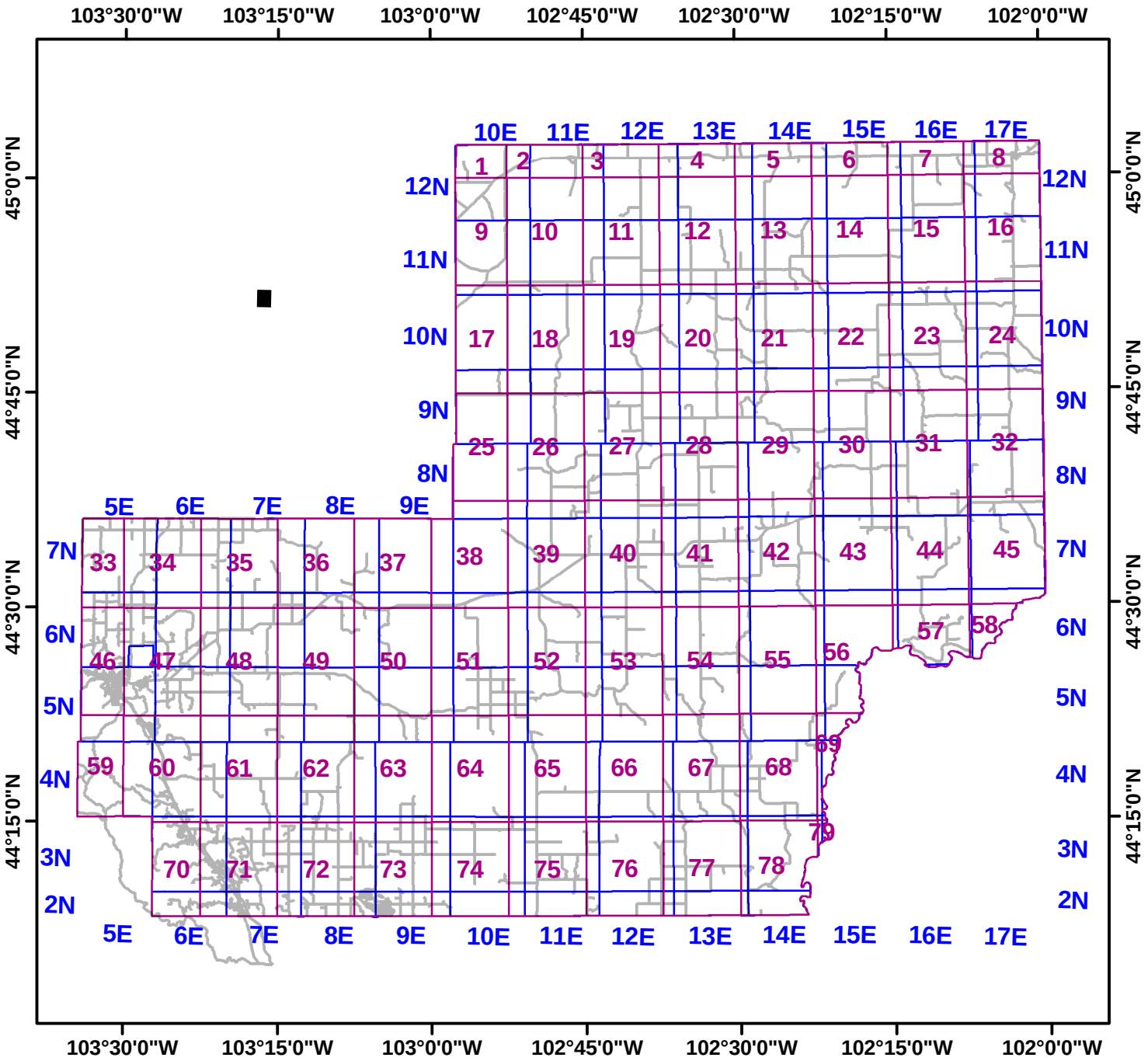

Legend

5/2006
1:760,000

- County Roads
- Township/Range
- Meade Quads

0 12.5 25 50 Miles

III

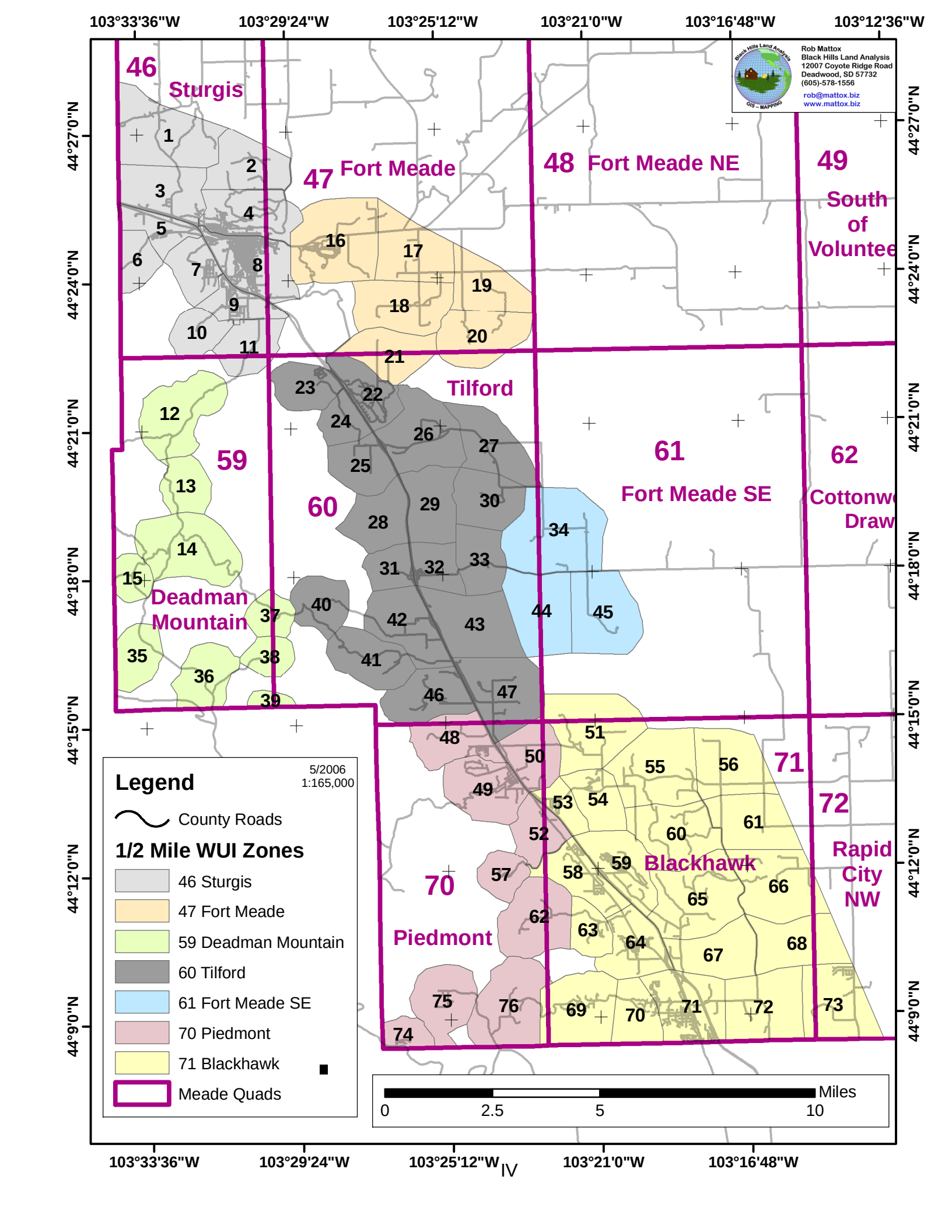
103°33'36"W
103°29'24"W
103°25'12"W
103°21'0"W
103°16'48"W
103°12'36"W
44°27'0"N
44°24'0"N
44°21'0"N
44°18'0"N
44°15'0"N
44°12'0"N
44°9'0"N
46 Sturgis
47 Fort Meade
48 Fort Meade NE
49 South of Voluntee
59
60
61 Fort Meade SE
62 Cottonw Draw
Tilford
Deadman Mountain
70 Piedmont
71
72 Rapid City NW
Blackhawk
Rob Mattox
Black Hills Land Analysis
12007 Coyote Ridge Road
Deadwood, SD 57732
(605)-578-1556
rob@mattox.biz
www.mattox.biz
Legend
5/2006
1:165,000
County Roads
1/2 Mile WUI Zones
46 Sturgis
47 Fort Meade
59 Deadman Mountain
60 Tilford
61 Fort Meade SE
70 Piedmont
71 Blackhawk
Meade Quads
Miles
0
2.5
5
10
IV

Roads
South West

Rob Mattox
Black Hills Land Analysis
12007 Coyote Ridge Road
Deadwood, SD 57732
(605)-578-1556
rob@mattox.biz
www.mattox.biz

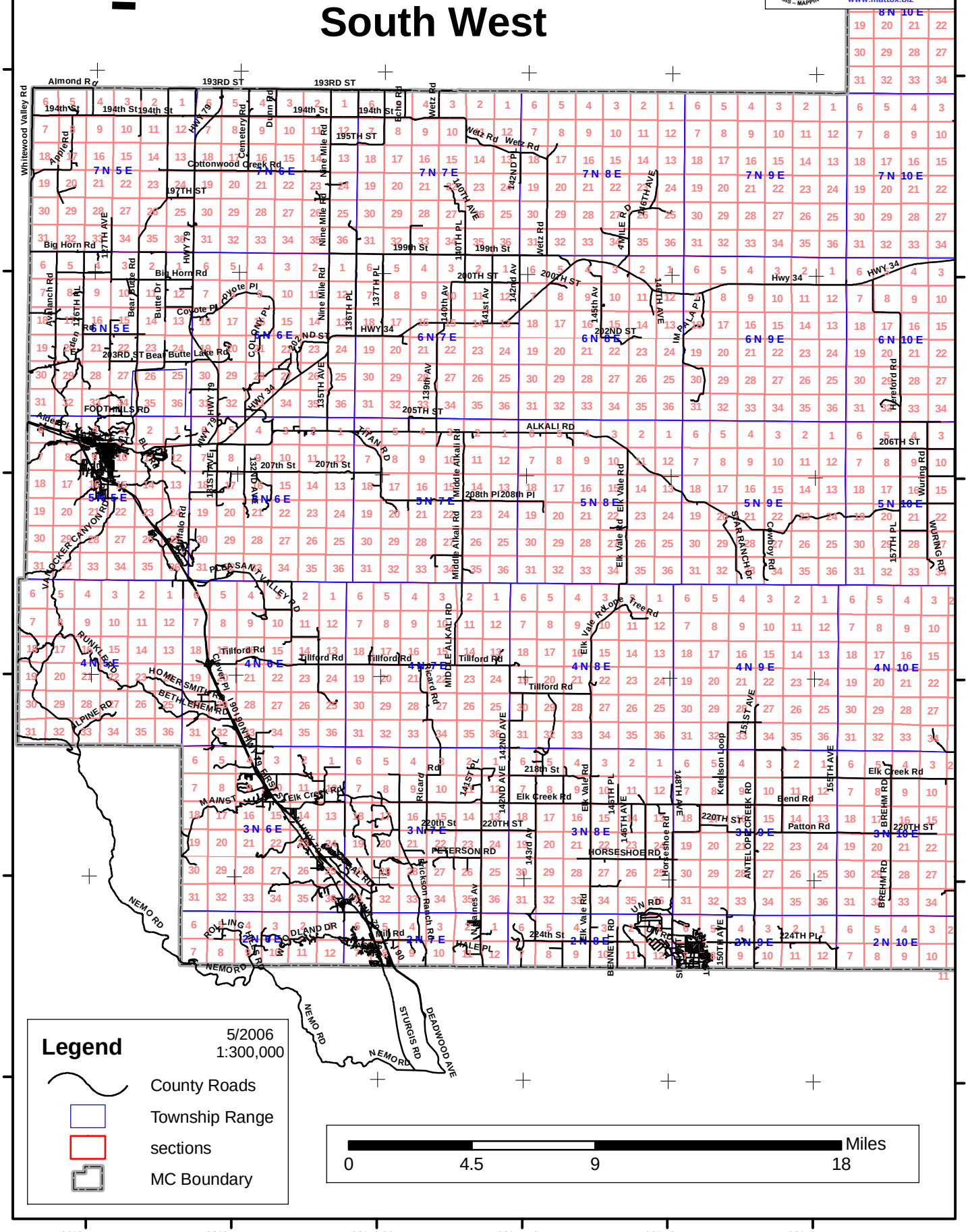

V

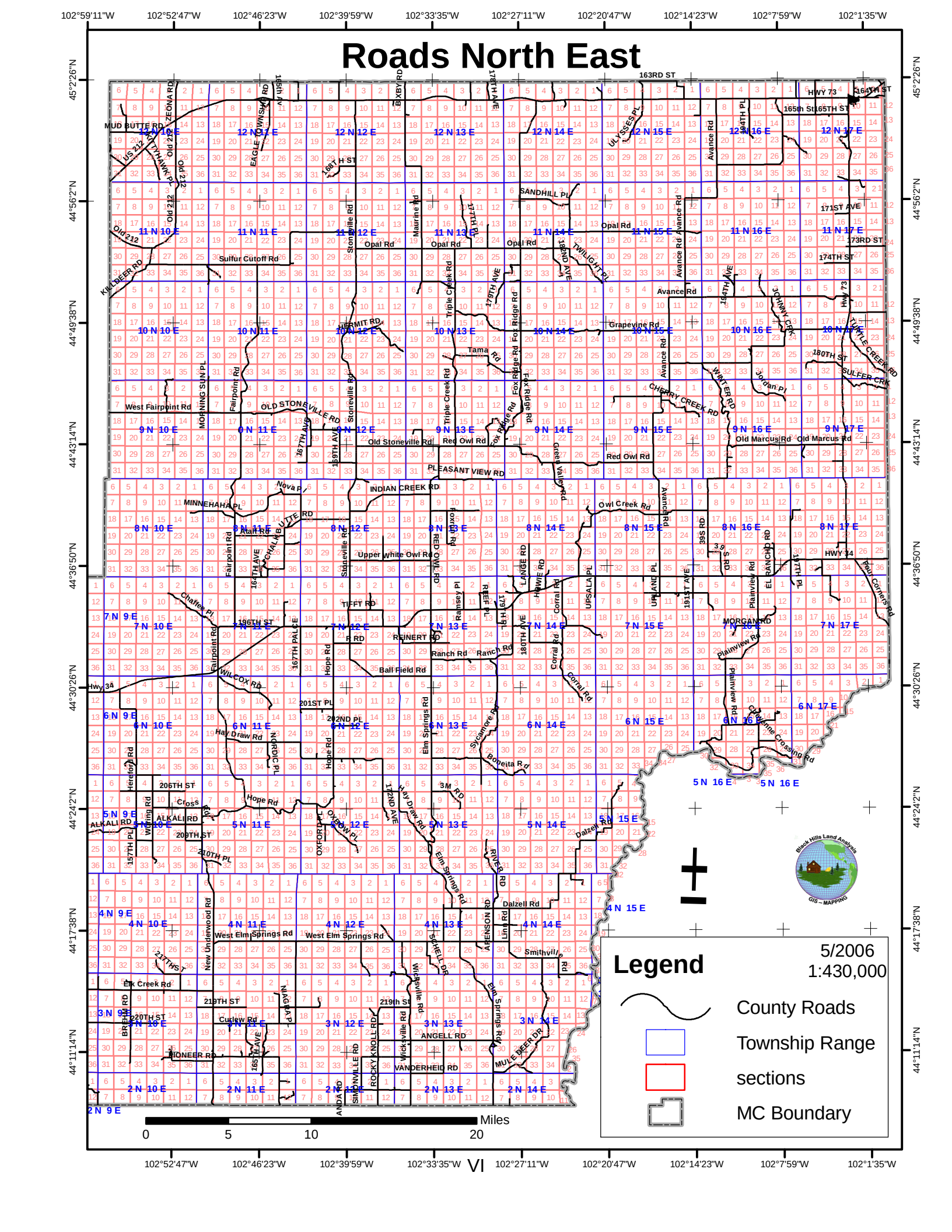
Roads North East
102°59'11"W
102°52'47"W
102°46'23"W
102°39'59"W
102°33'35"W
102°27'11"W
102°20'47"W
102°14'23"W
102°7'59"W
102°1'35"W
45°2'26"N
44°56'2"N
44°49'38"N
44°43'14"N
44°36'50"N
44°30'26"N
44°24'2"N
44°17'38"N
44°11'14"N
Legend
5/2006
1:430,000
County Roads
Township Range
sections
MC Boundary
Miles
0
5
10
20
Black Hills Land Analysis
GIS – MAPPING

Quad Name

Quad #

Legend

Mud Creek

1

Elevation

Minimum: 2,720 Maximum: 3,000 Difference: 280

Number of mapped water sources: 0 Number of mapped structures: 2

Structure Survey

- Unassessed
- Low
- High
- Extreme

Water Features

- Hydrant
- Storage Tank
- Pond
- Pump House
- Fitting
- Water
- Fire Department
- Fire Apparatus Only
- Streams
- County Roads
- Driveways
- USFS System Roads
- USFS Non-System Roads (MAY NOT BE DRIVABLE)
- 1/2 Mile WUI Zones
- Fire Districts

Ownership

- Indian Lands or Reservations
- Military Reservations/Corps of Engineers
- National Forest Lands
- Private Lands
- Public Lands (BLM)
- State Lands
- Quads
- Meade County Boundary

Miles

0 0.5 1 2

The data in this map book is a work in progress. Data accuracy may vary but it was the best available at the time of publication.

Scale
1:60,000
5/2006

Rob Mattox
Black Hills Land Analysis
12007 Coyote Ridge Road
Deadwood, SD 57732
(605)-578-1556
rob@mattox.biz
www.mattox.biz



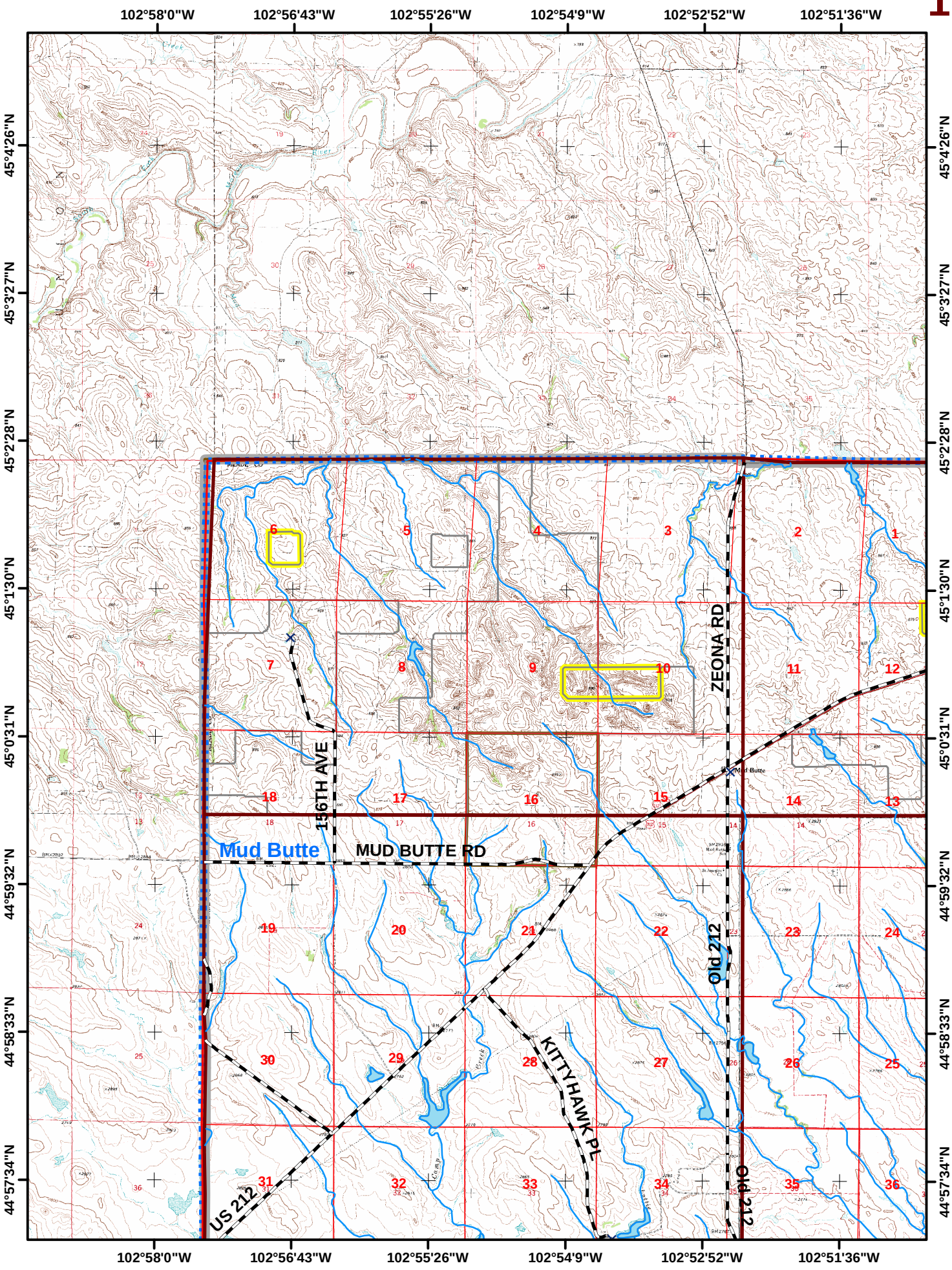
102°58'0"W
102°56'43"W
102°55'26"W
102°54'9"W
102°52'52"W
102°51'36"W
45°4'26"N
45°3'27"N
45°2'28"N
45°1'30"N
45°0'31"N
44°59'32"N
44°58'33"N
44°57'34"N
ZEONA RD
156TH AVE
MUD BUTTE RD
Mud Butte
KITTY HAWK PL
Old 212
US 212

Quad Name

Quad #

Legend

Beverly Creek

2

Elevation

Minimum: 2,760 Maximum: 2,920 Difference: 160

Number of mapped water sources: 0 Number of mapped structures: 2

Structure Survey

- Unassessed
- Low
- High
- Extreme

Water Features

- Hydrant
- Storage Tank
- Pond
- Pump House
- Fitting
- Water
- Fire Department
- Fire Apparatus Only
- Streams
- County Roads
- Driveways
- USFS System Roads
- USFS Non-System Roads (MAY NOT BE DRIVABLE)
- 1/2 Mile WUI Zones
- Fire Districts

Ownership

- Indian Lands or Reservations
- Military Reservations/Corps of Engineers
- National Forest Lands
- Private Lands
- Public Lands (BLM)
- State Lands
- Quads
- Meade County Boundary

Miles

0 0.5 1 2

The data in this map book is a work in progress. Data accuracy may vary but it was the best available at the time of publication.

Scale
1:60,000
5/2006

Rob Mattox
Black Hills Land Analysis
12007 Coyote Ridge Road
Deadwood, SD 57732
(605)-578-1556
rob@mattox.biz
www.mattox.biz



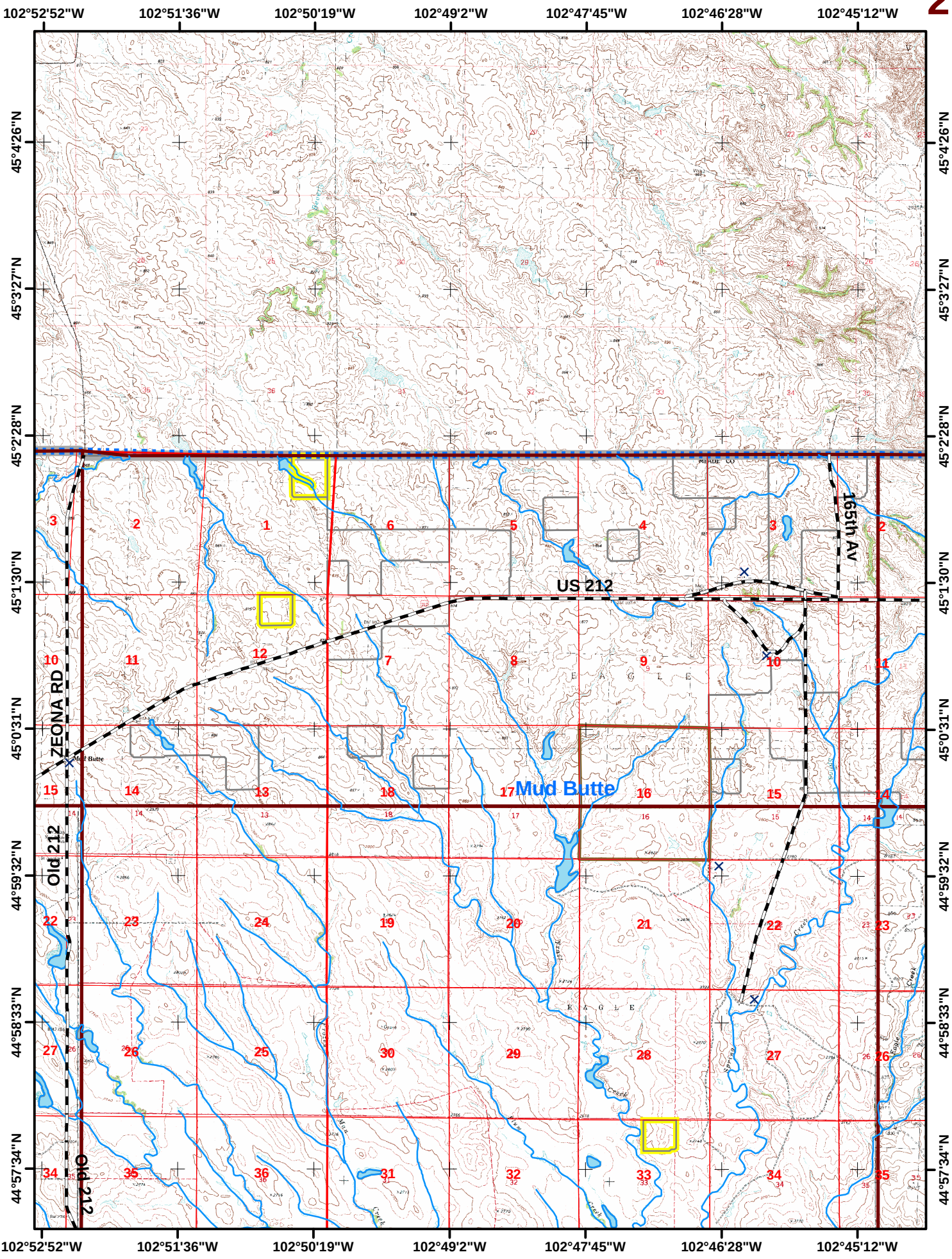
102°52'52"W
102°51'36"W
102°50'19"W
102°49'2"W
102°47'45"W
102°46'28"W
102°45'12"W
45°4'26"N
45°3'27"N
45°2'28"N
45°1'30"N
45°0'31"N
44°59'32"N
44°58'33"N
44°57'34"N
US 212
ZEONA RD
Old 212
165th Av
Mud Butte
EAGLE

Quad Name: **Cedar Canyon**

Quad #: **3**

Legend

Elevation

Minimum: 2,760 Maximum: 3,080 Difference: 320

Number of mapped water sources: 0

Number of mapped structures: 4

Structure Survey

- Unassessed
- Low
- High
- Extreme

Water Features

- Hydrant
- Storage Tank
- Pond
- Pump House
- Fitting
- Water
- Fire Department
- Fire Apparatus Only
- Streams
- County Roads
- Driveways
- USFS System Roads
- USFS Non-System Roads (MAY NOT BE DRIVABLE)
- 1/2 Mile WUI Zones
- Fire Districts

Ownership

- Indian Lands or Reservations
- Military Reservations/Corps of Engineers
- National Forest Lands
- Private Lands
- Public Lands (BLM)
- State Lands
- Quads
- Meade County Boundary

0 0.5 1 2 Miles

The data in this map book is a work in progress. Data accuracy may vary but it was the best available at the time of publication.

Scale
1:60,000
5/2006

Rob Mattox
Black Hills Land Analysis
12007 Coyote Ridge Road
Deadwood, SD 57732
(605)-578-1556
rob@mattox.biz
www.mattox.biz



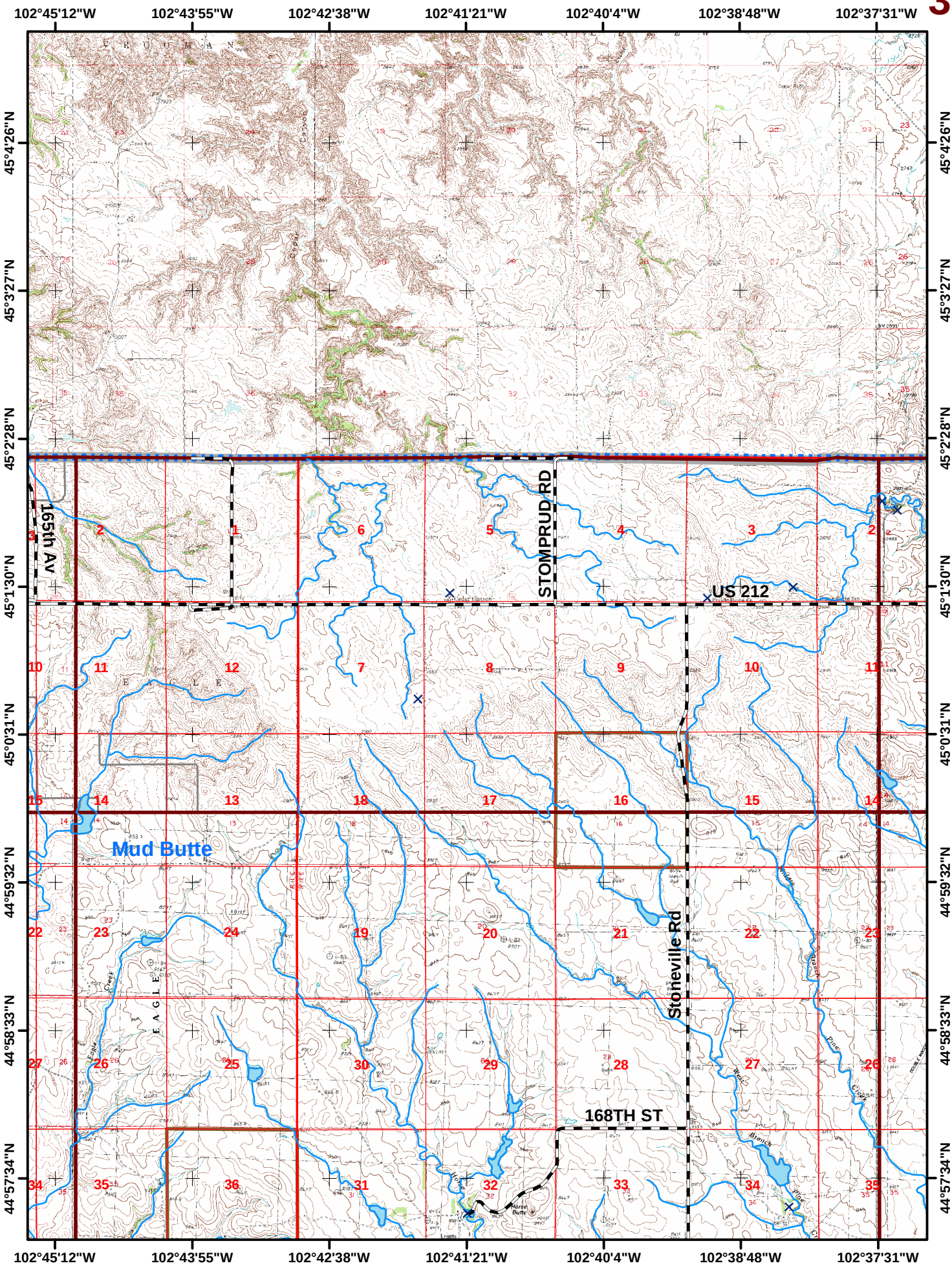
102°45'12"W
102°43'55"W
102°42'38"W
102°41'21"W
102°40'4"W
102°38'48"W
102°37'31"W
45°4'26"N
45°3'27"N
45°2'28"N
45°1'30"N
45°0'31"N
44°59'32"N
44°58'33"N
44°57'34"N
165th Av
STOMPRUD RD
US 212
Mud Butte
Stoneville Rd
168TH ST
EAGLE
Horse Butte

Quad Name

Quad #

Legend

Maurine

4

Elevation

Minimum: 2,760 Maximum: 3,160 Difference: 400

Number of mapped water sources: 0 Number of mapped structures: 9

Structure Survey

- Unassessed
- Low
- High
- Extreme

Water Features

- Hydrant
- Storage Tank
- Pond
- Pump House
- Fitting
- Water
- Fire Department
- Fire Apparatus Only
- Streams
- County Roads
- Driveways
- USFS System Roads
- USFS Non-System Roads (MAY NOT BE DRIVABLE)
- 1/2 Mile WUI Zones
- Fire Districts

Ownership

- Indian Lands or Reservations
- Military Reservations/Corps of Engineers
- National Forest Lands
- Private Lands
- Public Lands (BLM)
- State Lands
- Quads
- Meade County Boundary

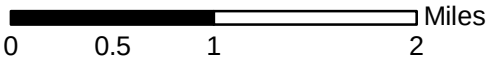

The data in this map book is a work in progress. Data accuracy may vary but it was the best available at the time of publication.

Scale
1:60,000
5/2006

Rob Mattox
Black Hills Land Analysis
12007 Coyote Ridge Road
Deadwood, SD 57732
(605)-578-1556
rob@mattox.biz
www.mattox.biz



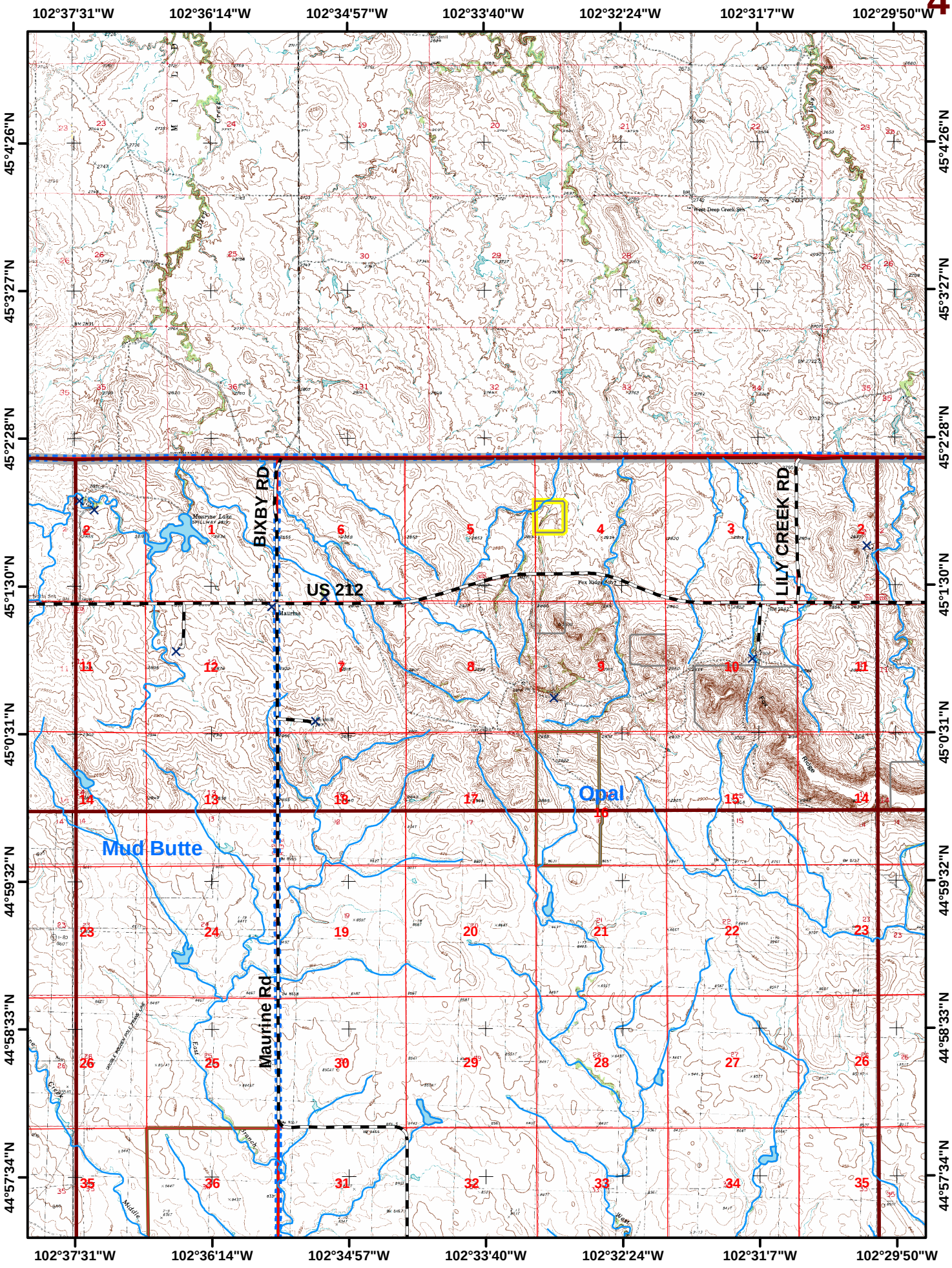
4
102°37'31"W
102°36'14"W
102°34'57"W
102°33'40"W
102°32'24"W
102°31'7"W
102°29'50"W
45°4'26"N
45°3'27"N
45°2'28"N
45°1'30"N
45°0'31"N
44°59'32"N
44°58'33"N
44°57'34"N
BIXBY RD
LILY CREEK RD
US 212
Maurine Rd
Mud Butte
Opal
Maurine
Fox Ridge
West Deep Creek Sch
Mosurine Lake
Spillway Bay
East Branch
Middle
West
Ridge

Quad Name

Quad #

Legend

Signal Butte

5

Elevation

Minimum: 2,720 Maximum: 3,120 Difference: 400

Number of mapped water sources: 0 Number of mapped structures: 1

Structure Survey

- Unassessed
- Low
- High
- Extreme

Water Features

- Hydrant
- Storage Tank
- Pond
- Pump House
- Fitting
- Water
- Fire Department
- Fire Apparatus Only
- Streams
- County Roads
- Driveways
- USFS System Roads
- USFS Non-System Roads (MAY NOT BE DRIVABLE)
- 1/2 Mile WUI Zones
- Fire Districts

Ownership

- Indian Lands or Reservations
- Military Reservations/Corps of Engineers
- National Forest Lands
- Private Lands
- Public Lands (BLM)
- State Lands
- Quads
- Meade County Boundary

Miles

0 0.5 1 2

The data in this map book is a work in progress. Data accuracy may vary but it was the best available at the time of publication.

Scale
1:60,000
5/2006

Rob Mattox
Black Hills Land Analysis
12007 Coyote Ridge Road
Deadwood, SD 57732
(605)-578-1556
rob@mattox.biz
www.mattox.biz



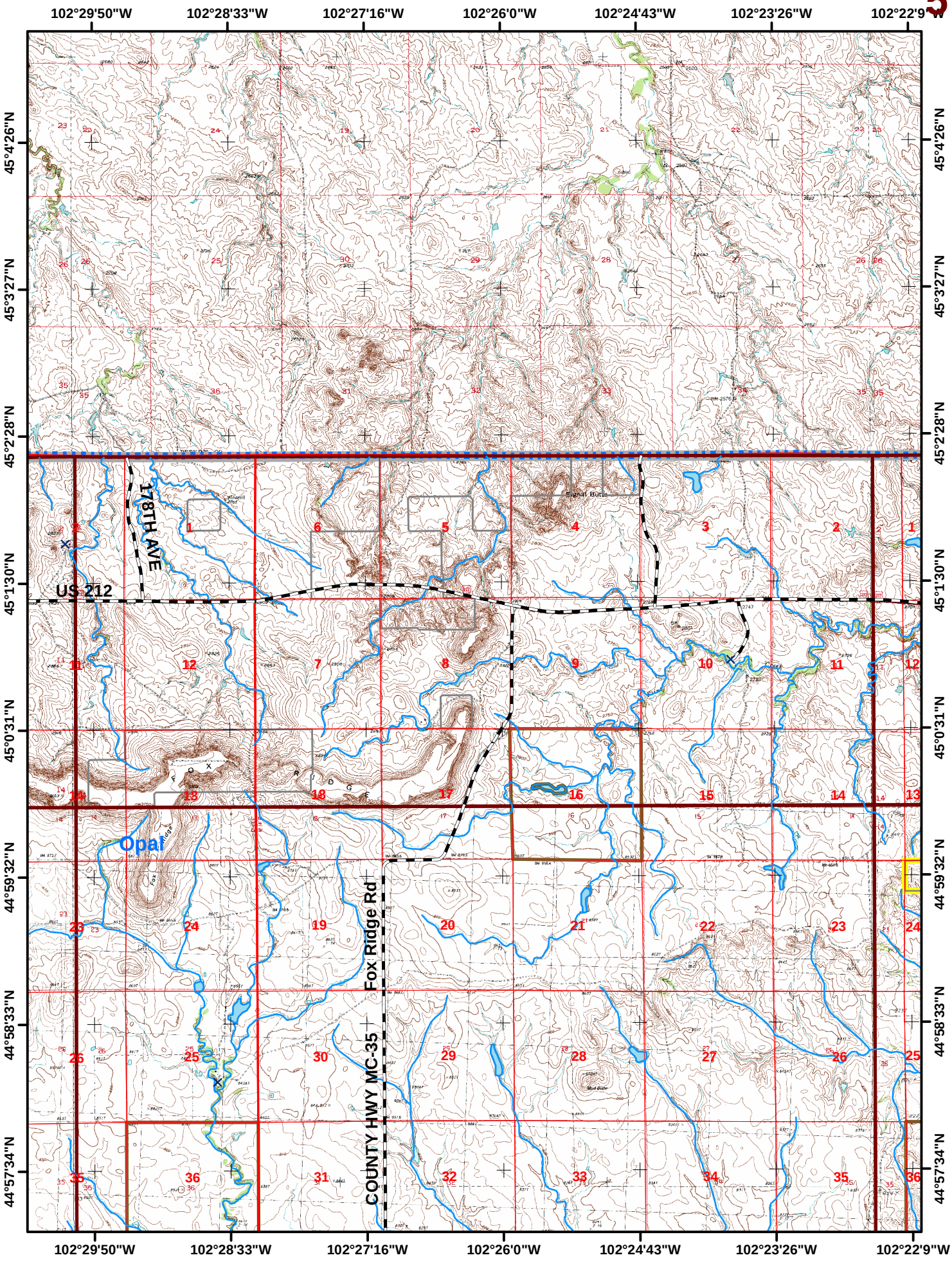
102°29'50"W
102°28'33"W
102°27'16"W
102°26'0"W
102°24'43"W
102°23'26"W
102°22'9"W
45°4'26"N
45°3'27"N
45°2'28"N
45°1'30"N
45°0'31"N
44°59'32"N
44°58'33"N
44°57'34"N
178TH AVE
US 212
Opal
Fox Ridge Rd
COUNTY HWY MC-35

Quad Name: **Deep Creek SE**

Quad #: **6**

Legend

Elevation

Minimum: 2,560 Maximum: 2,800 Difference: 240

Number of mapped water sources: 0

Number of mapped structures: 3

Structure Survey

- Unassessed
- Low
- High
- Extreme

Water Features

- Hydrant
- Storage Tank
- Pond
- Pump House
- Fitting
- Water
- Fire Department
- Fire Apparatus Only
- Streams
- County Roads
- Driveways
- USFS System Roads
- USFS Non-System Roads (MAY NOT BE DRIVABLE)
- 1/2 Mile WUI Zones
- Fire Districts

Ownership

- Indian Lands or Reservations
- Military Reservations/Corps of Engineers
- National Forest Lands
- Private Lands
- Public Lands (BLM)
- State Lands
- Quads
- Meade County Boundary

0 0.5 1 2 Miles

The data in this map book is a work in progress. Data accuracy may vary but it was the best available at the time of publication.

Scale
1:60,000
5/2006

Rob Mattox
Black Hills Land Analysis
12007 Coyote Ridge Road
Deadwood, SD 57732
(605)-578-1556
rob@mattox.biz
www.mattox.biz



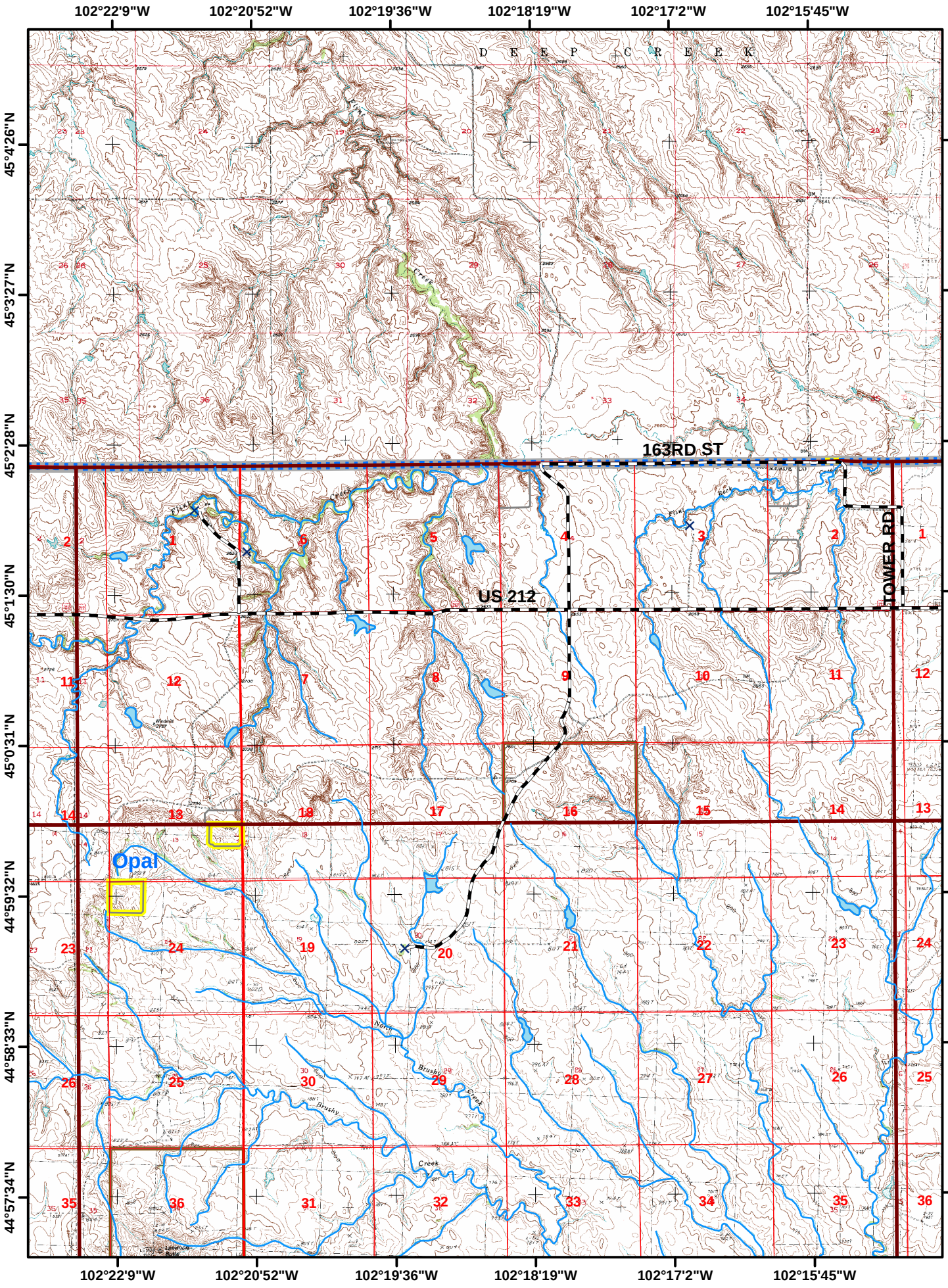
102°22'9"W
102°20'52"W
102°19'36"W
102°18'19"W
102°17'2"W
102°15'45"W
45°4'26"N
45°3'27"N
45°2'28"N
45°1'30"N
45°0'31"N
44°59'32"N
44°58'33"N
44°57'34"N
DEEP CREEK
163RD ST
US 212
TOWER RD
Opal
Brushy Creek
North Brushy Creek

Quad Name

Quad #

Legend

Faith SW

7

Elevation

Minimum: 2,480 Maximum: 2,680 Difference: 200

Number of mapped water sources: 0 Number of mapped structures: 1

Structure Survey

- Unassessed
- Low
- High
- Extreme

Water Features

- Hydrant
- Storage Tank
- Pond
- Pump House
- Fitting
- Water
- Fire Department
- Fire Apparatus Only
- Streams
- County Roads
- Driveways
- USFS System Roads
- USFS Non-System Roads (MAY NOT BE DRIVABLE)
- 1/2 Mile WUI Zones
- Fire Districts

Ownership

- Indian Lands or Reservations
- Military Reservations/Corps of Engineers
- National Forest Lands
- Private Lands
- Public Lands (BLM)
- State Lands
- Quads
- Meade County Boundary

Miles

0 0.5 1 2

The data in this map book is a work in progress. Data accuracy may vary but it was the best available at the time of publication.

Scale
1:60,000
5/2006

Rob Mattox
Black Hills Land Analysis
12007 Coyote Ridge Road
Deadwood, SD 57732
(605)-578-1556
rob@mattox.biz
www.mattox.biz



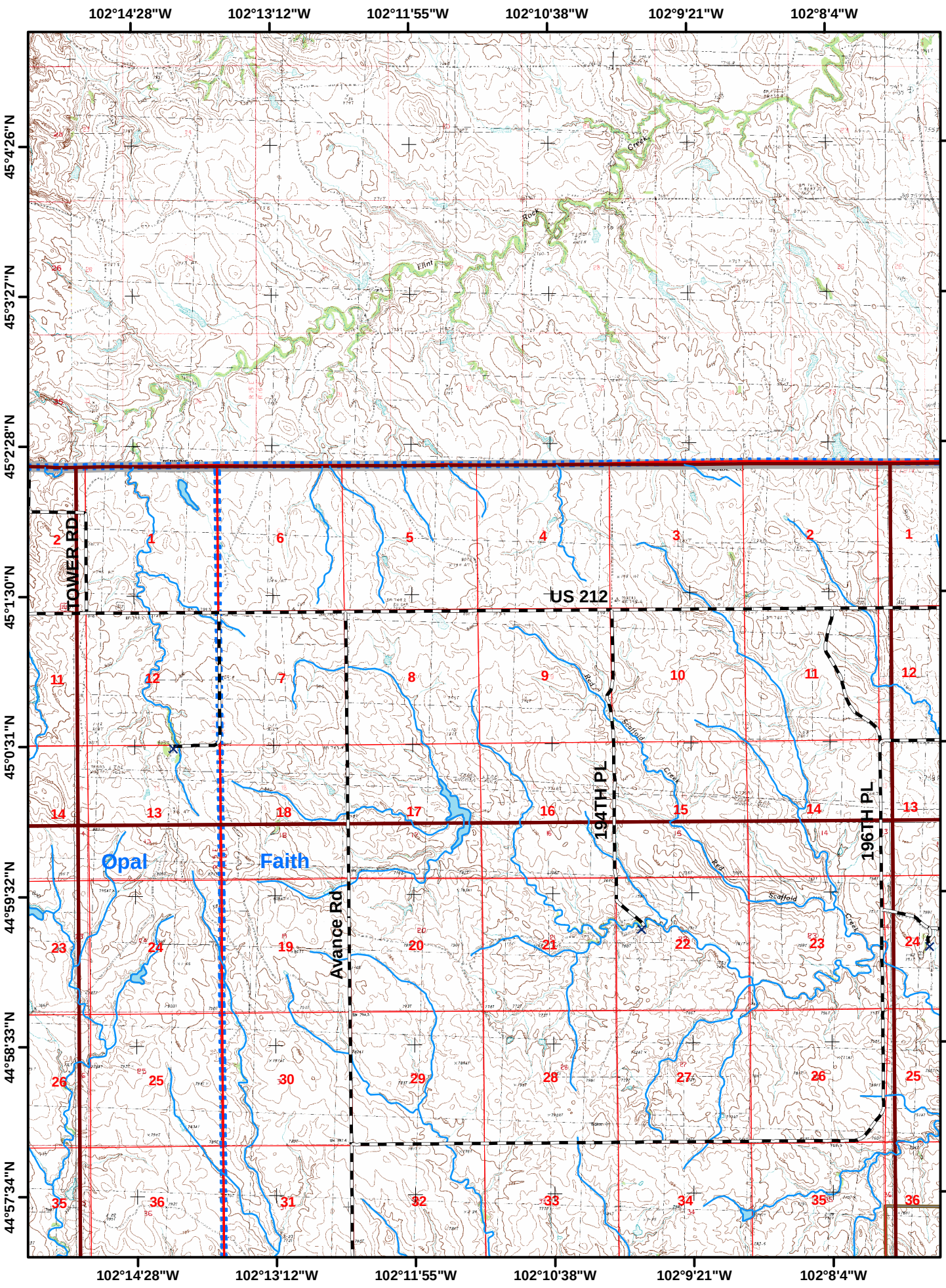
102°14'28"W
102°13'12"W
102°11'55"W
102°10'38"W
102°9'21"W
102°8'4"W
45°4'26"N
45°3'27"N
45°2'28"N
45°1'30"N
45°0'31"N
44°59'32"N
44°58'33"N
44°57'34"N
TOWER RD
US 212
194TH PL
196TH PL
Avance Rd
Opal
Faith
Flint Rock Creek
Red Scaffold Creek

Quad Name

Faith

Quad #

8

Legend

Elevation

Minimum: 2,480 Maximum: 2,600 Difference: 120

Number of mapped water sources: 0 Number of mapped structures: 73

Structure Survey

- Unassessed
- Low
- High
- Extreme

Water Features

- Hydrant
- Storage Tank
- Pond
- Pump House
- Fitting
- Water
- Fire Department
- Fire Apparatus Only
- Streams
- County Roads
- Driveways
- USFS System Roads
- USFS Non-System Roads (MAY NOT BE DRIVABLE)
- 1/2 Mile WUI Zones
- Fire Districts

Ownership

- Indian Lands or Reservations
- Military Reservations/Corps of Engineers
- National Forest Lands
- Private Lands
- Public Lands (BLM)
- State Lands
- Quads
- Meade County Boundary

0 0.5 1 2 Miles

The data in this map book is a work in progress. Data accuracy may vary but it was the best available at the time of publication.

Scale
1:60,000
5/2006

Rob Mattox
Black Hills Land Analysis
12007 Coyote Ridge Road
Deadwood, SD 57732
(605)-578-1556
rob@mattox.biz
www.mattox.biz



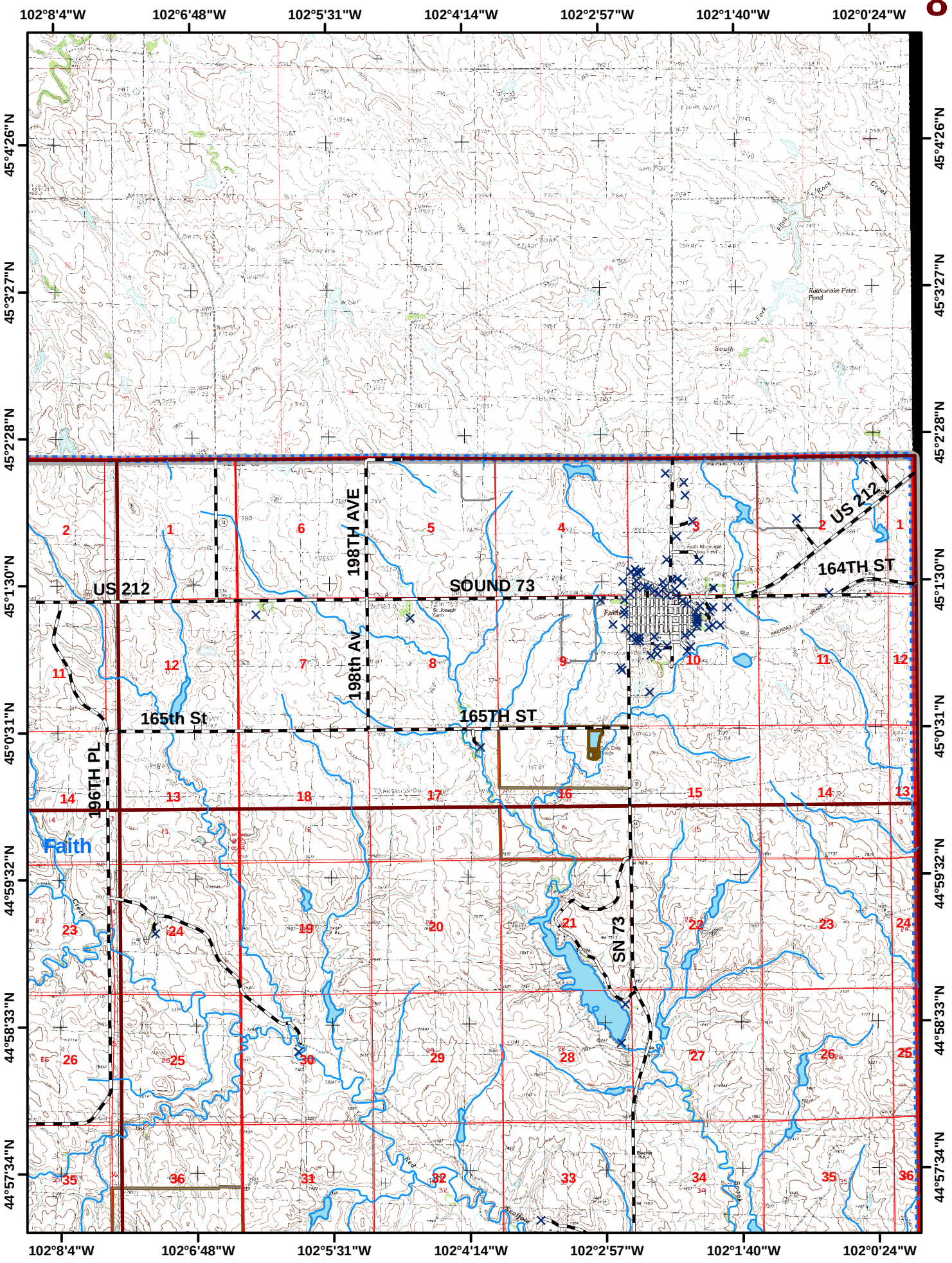
102°8'4"W
102°6'48"W
102°5'31"W
102°4'14"W
102°2'57"W
102°1'40"W
102°0'24"W
45°4'26"N
45°3'27"N
45°2'28"N
45°1'30"N
45°0'31"N
44°59'32"N
44°58'33"N
44°57'34"N
US 212
SOUND 73
198TH AVE
198th Av
164TH ST
165th St
165TH ST
196TH PL
SN 73
Faith
Rattlesnake Peles Pond

Quad Name: **Camp Creek**

Quad #: **9**

Legend

Elevation

Minimum: 2,640 Maximum: 2,960 Difference: 320

Number of mapped water sources: 0

Number of mapped structures: 4

Structure Survey

- Unassessed
- Low
- High
- Extreme

Water Features

- Hydrant
- Storage Tank
- Pond
- Pump House
- Fitting
- Water
- Fire Department
- Fire Apparatus Only
- Streams
- County Roads
- Driveways
- USFS System Roads
- USFS Non-System Roads (MAY NOT BE DRIVABLE)
- 1/2 Mile WUI Zones
- Fire Districts

Ownership

- Indian Lands or Reservations
- Military Reservations/Corps of Engineers
- National Forest Lands
- Private Lands
- Public Lands (BLM)
- State Lands
- Quads
- Meade County Boundary

0 0.5 1 2 Miles

The data in this map book is a work in progress. Data accuracy may vary but it was the best available at the time of publication.

Scale
1:60,000
5/2006

Rob Mattox
Black Hills Land Analysis
12007 Coyote Ridge Road
Deadwood, SD 57732
(605)-578-1556
rob@mattox.biz
www.mattox.biz



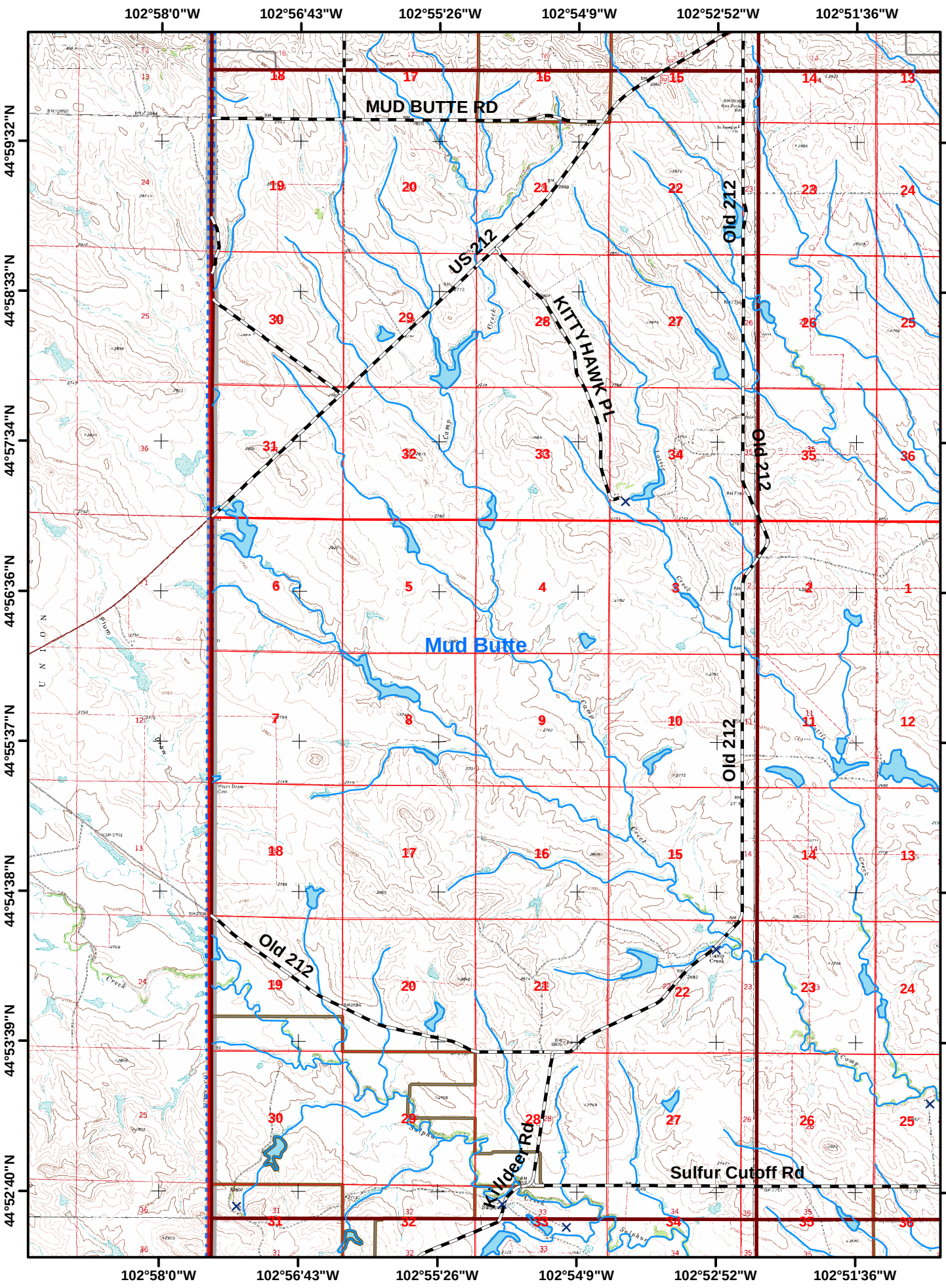
102°58'0"W
102°56'43"W
102°55'26"W
102°54'9"W
102°52'52"W
102°51'36"W
44°59'32"N
44°58'33"N
44°57'34"N
44°56'36"N
44°55'37"N
44°54'38"N
44°53'39"N
44°52'40"N
MUD BUTTE RD
US 212
KITTY HAWK PL
Old 212
Old 212
Old 212
Old 212
Mud Butte
Sulfur Cutoff Rd
Alldeer Rd
UNION

Quad Name: Frozen Man Creek

Quad #: 10

Legend

Elevation

Minimum: 2,600 Maximum: 2,920 Difference: 320

Number of mapped water sources: 0

Number of mapped structures: 6

Structure Survey

- Unassessed
- Low
- High
- Extreme

Water Features

- Hydrant
- Storage Tank
- Pond
- Pump House
- Fitting
- Water
- Fire Department
- Fire Apparatus Only
- Streams
- County Roads
- Driveways
- USFS System Roads
- USFS Non-System Roads (MAY NOT BE DRIVABLE)
- 1/2 Mile WUI Zones
- Fire Districts

Ownership

- Indian Lands or Reservations
- Military Reservations/Corps of Engineers
- National Forest Lands
- Private Lands
- Public Lands (BLM)
- State Lands
- Quads
- Meade County Boundary

Miles
0 0.5 1 2

The data in this map book is a work in progress. Data accuracy may vary but it was the best available at the time of publication.

Scale
1:60,000
5/2006

Rob Mattox
Black Hills Land Analysis
12007 Coyote Ridge Road
Deadwood, SD 57732
(605)-578-1556
rob@mattox.biz
www.mattox.biz



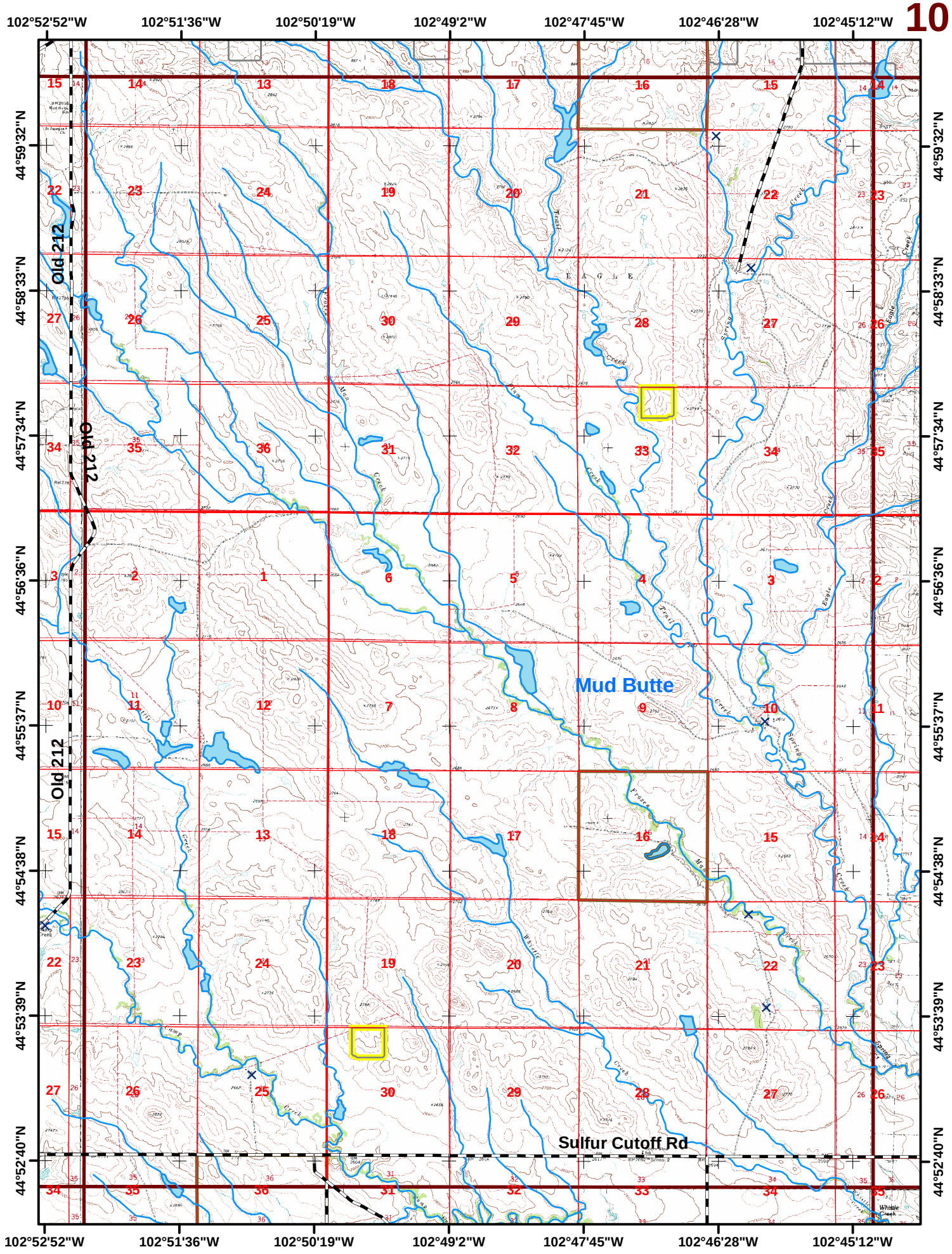
102°52'52"W
102°51'36"W
102°50'19"W
102°49'2"W
102°47'45"W
102°46'28"W
102°45'12"W
44°59'32"N
44°58'33"N
44°57'34"N
44°56'36"N
44°55'37"N
44°54'38"N
44°53'39"N
44°52'40"N
Old 212
Old 212
Old 212
Mud Butte
Sulfur Cutoff Rd
EAGLE

Quad Name

Legend

Squaw Buttes

Quad #

11

Elevation

Minimum: 2,560 Maximum: 2,920 Difference: 360

Number of mapped water sources: 0 Number of mapped structures: 6

Structure Survey

- Unassessed
- Low
- High
- Extreme

Water Features

- Hydrant
- Storage Tank
- Pond
- Pump House
- Fitting
- Water
- Fire Department
- Fire Apparatus Only
- Streams
- County Roads
- Driveways
- USFS System Roads
- USFS Non-System Roads (MAY NOT BE DRIVABLE)
- 1/2 Mile WUI Zones
- Fire Districts

Ownership

- Indian Lands or Reservations
- Military Reservations/Corps of Engineers
- National Forest Lands
- Private Lands
- Public Lands (BLM)
- State Lands
- Quads
- Meade County Boundary

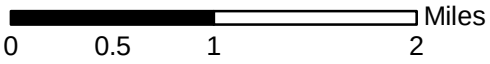

The data in this map book is a work in progress. Data accuracy may vary but it was the best available at the time of publication.

Scale
1:60,000
5/2006

Rob Mattox
Black Hills Land Analysis
12007 Coyote Ridge Road
Deadwood, SD 57732
(605)-578-1556
rob@mattox.biz
www.mattox.biz



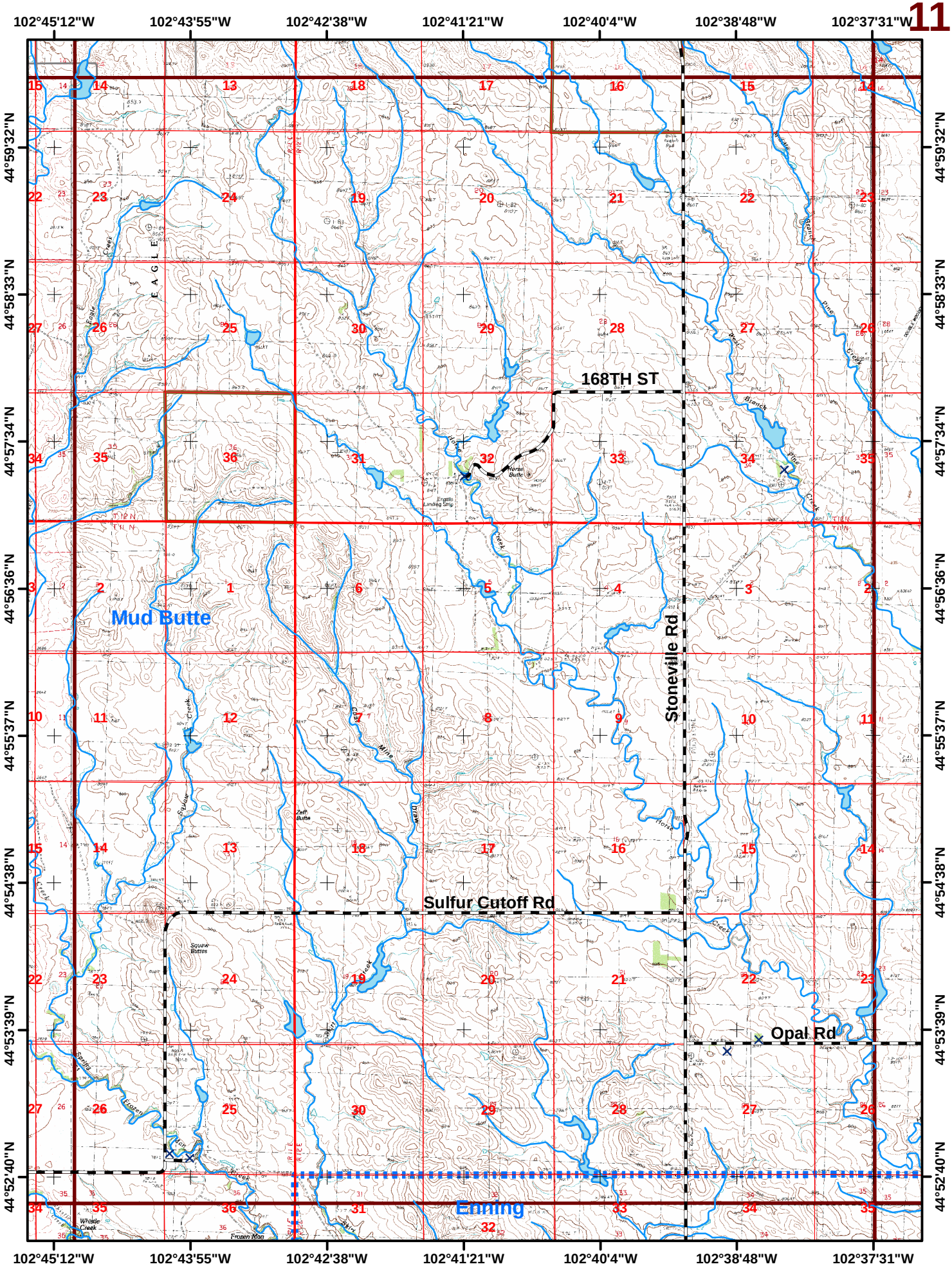
102°45'12"W
102°43'55"W
102°42'38"W
102°41'21"W
102°40'4"W
102°38'48"W
102°37'31"W
44°59'32"N
44°58'33"N
44°57'34"N
44°56'36"N
44°55'37"N
44°54'38"N
44°53'39"N
44°52'40"N
168TH ST
Mud Butte
Stoneville Rd
Sulfur Cutoff Rd
Opal Rd
Enning
EAGLE
T12N
T11N

Legend

Quad Name: **Opal West**

Quad #: **12**

Elevation

Minimum: 2,600 Maximum: 3,120 Difference: 520

Number of mapped water sources: 0

Number of mapped structures: 6

Structure Survey

- Unassessed
- Low
- High
- Extreme

Water Features

- Hydrant
- Storage Tank
- Pond
- Pump House
- Fitting
- Water
- Fire Department
- Fire Apparatus Only
- Streams
- County Roads
- Driveways
- USFS System Roads
- USFS Non-System Roads (MAY NOT BE DRIVABLE)
- 1/2 Mile WUI Zones
- Fire Districts

Ownership

- Indian Lands or Reservations
- Military Reservations/Corps of Engineers
- National Forest Lands
- Private Lands
- Public Lands (BLM)
- State Lands
- Quads
- Meade County Boundary

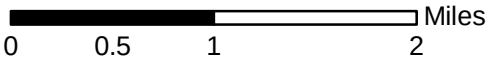

The data in this map book is a work in progress. Data accuracy may vary but it was the best available at the time of publication.

Scale
1:60,000
5/2006

Rob Mattox
Black Hills Land Analysis
12007 Coyote Ridge Road
Deadwood, SD 57732
(605)-578-1556
rob@mattox.biz
www.mattox.biz



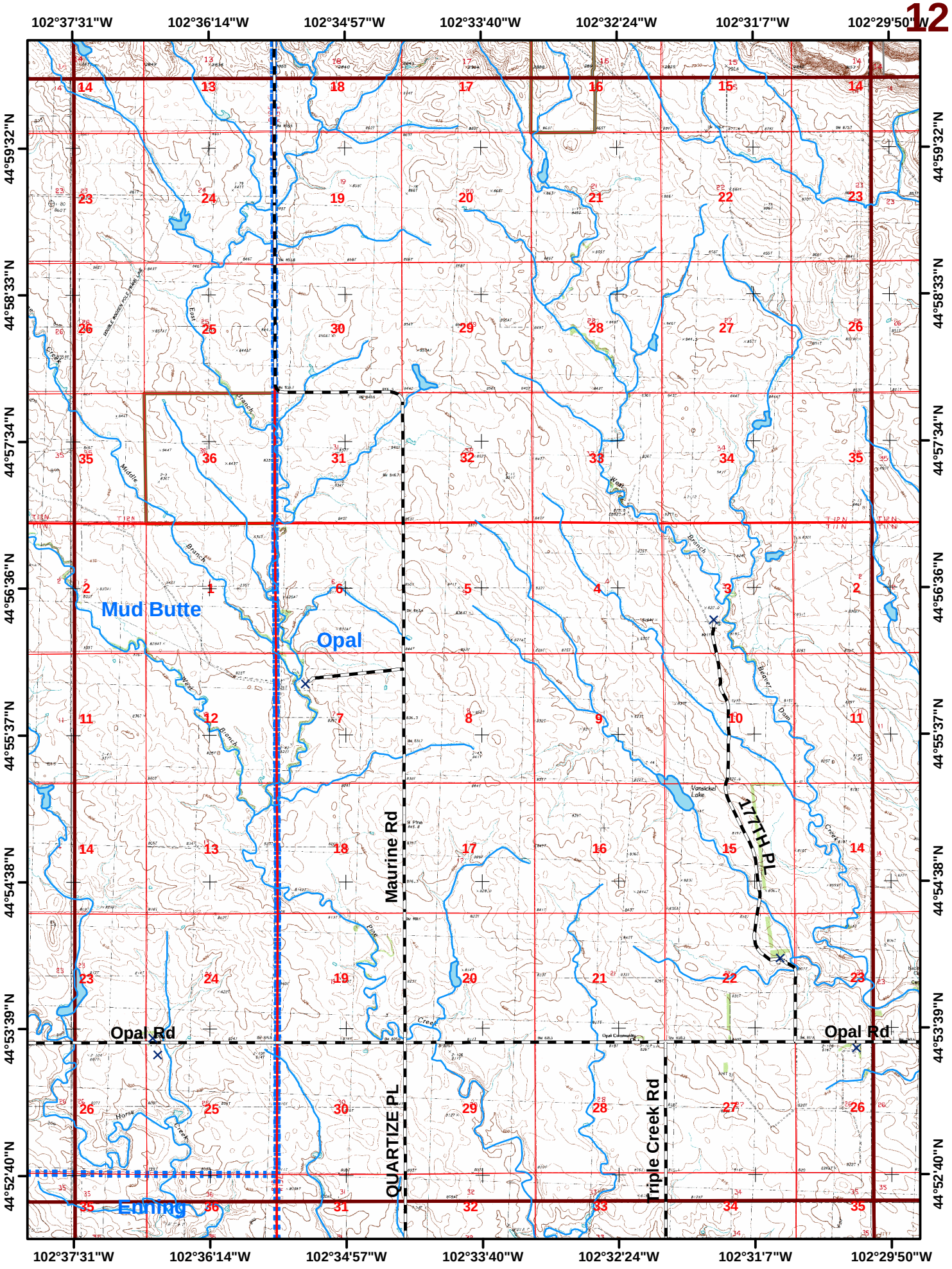
102°37'31"W
102°36'14"W
102°34'57"W
102°33'40"W
102°32'24"W
102°31'7"W
102°29'50"W
44°59'32"N
44°58'33"N
44°57'34"N
44°56'36"N
44°55'37"N
44°54'38"N
44°53'39"N
44°52'40"N
Mud Butte
Opal
Enning
Opal Rd
Opal Rd
Maurine Rd
QUARTIZE PL
Triple Creek Rd
177TH PL
Vansickel Lake
Middle Branch
West Branch
Horse Creek
Pine Creek
Beaver Dam Creek
East Branch

Quad Name

Quad #

Legend

Opal East

13

Elevation

Minimum: 2,520 Maximum: 3,120 Difference: 600

Number of mapped water sources: 0 Number of mapped structures: 13

Structure Survey

- Unassessed
- Low
- High
- Extreme

Water Features

- Hydrant
- Storage Tank
- Pond
- Pump House
- Fitting
- Water
- Fire Department
- Fire Apparatus Only
- Streams
- County Roads
- Driveways
- USFS System Roads
- USFS Non-System Roads (MAY NOT BE DRIVABLE)
- 1/2 Mile WUI Zones
- Fire Districts

Ownership

- Indian Lands or Reservations
- Military Reservations/Corps of Engineers
- National Forest Lands
- Private Lands
- Public Lands (BLM)
- State Lands
- Quads
- Meade County Boundary

Miles

0 0.5 1 2

The data in this map book is a work in progress. Data accuracy may vary but it was the best available at the time of publication.

Scale
1:60,000
5/2006

Rob Mattox
Black Hills Land Analysis
12007 Coyote Ridge Road
Deadwood, SD 57732
(605)-578-1556
rob@mattox.biz
www.mattox.biz



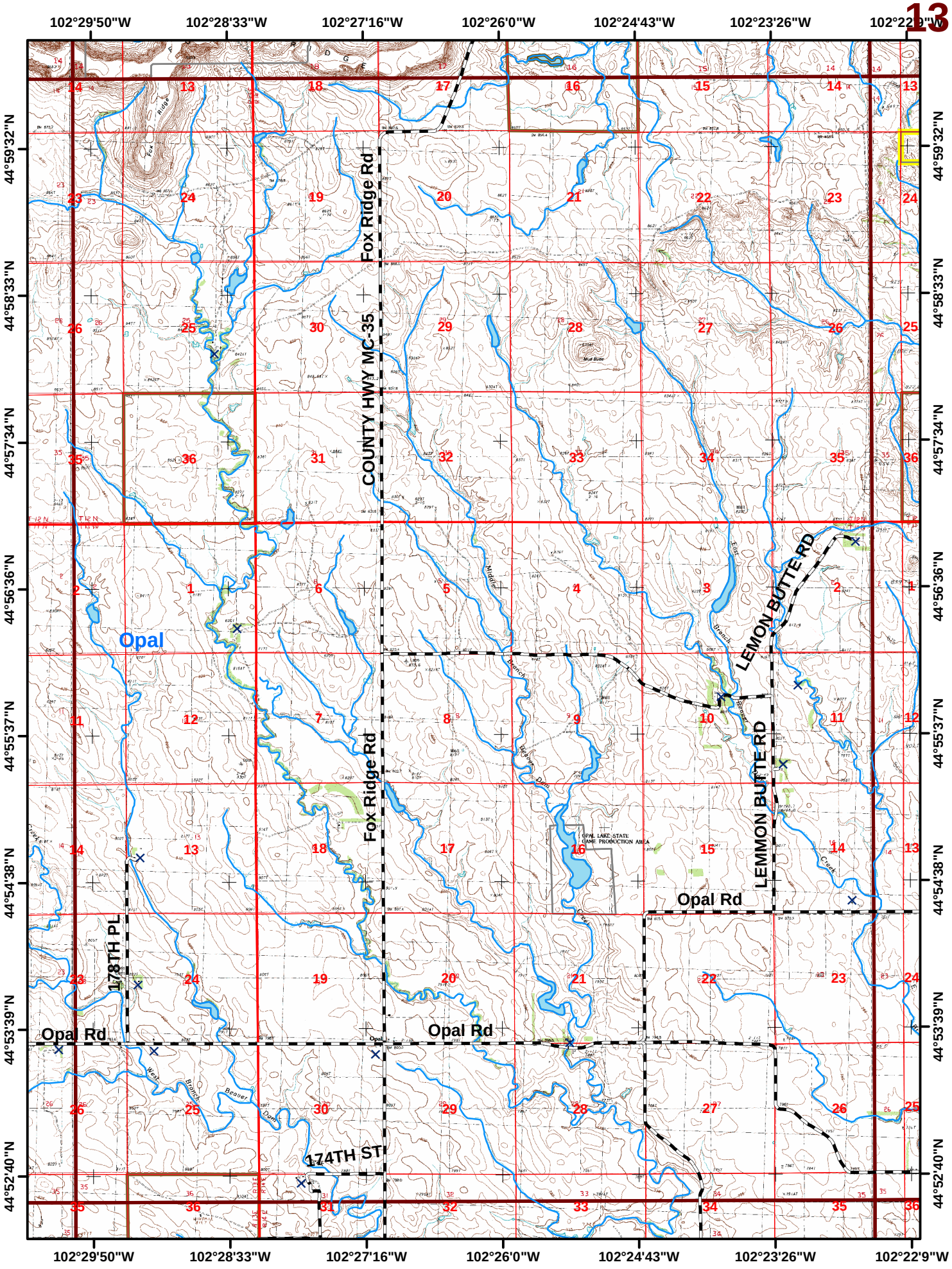
102°29'50"W
102°28'33"W
102°27'16"W
102°26'0"W
102°24'43"W
102°23'26"W
102°22'9"W
44°59'32"N
44°58'33"N
44°57'34"N
44°56'36"N
44°55'37"N
44°54'38"N
44°53'39"N
44°52'40"N
Fox Ridge Rd
COUNTY HWY MC-35
Opal
LEMON BUTTE RD
LEMMON BUTTE RD
Opal Rd
178TH PL
174TH ST
OPAL LAKE STATE GAME PRODUCTION AREA

Quad Name: **Lemmon Butte**

Quad #: **14**

Legend

Elevation

Minimum: 2,480 Maximum: 2,960 Difference: 480

Number of mapped water sources: 0

Number of mapped structures: 1

Structure Survey

- Unassessed
- Low
- High
- Extreme

Water Features

- Hydrant
- Storage Tank
- Pond
- Pump House
- Fitting
- Water
- Fire Department
- Fire Apparatus Only
- Streams
- County Roads
- Driveways
- USFS System Roads
- USFS Non-System Roads (MAY NOT BE DRIVABLE)
- 1/2 Mile WUI Zones
- Fire Districts

Ownership

- Indian Lands or Reservations
- Military Reservations/Corps of Engineers
- National Forest Lands
- Private Lands
- Public Lands (BLM)
- State Lands
- Quads
- Meade County Boundary

0 0.5 1 2 Miles

The data in this map book is a work in progress. Data accuracy may vary but it was the best available at the time of publication.

Scale
1:60,000
5/2006

Rob Mattox
Black Hills Land Analysis
12007 Coyote Ridge Road
Deadwood, SD 57732
(605)-578-1556
rob@mattox.biz
www.mattox.biz



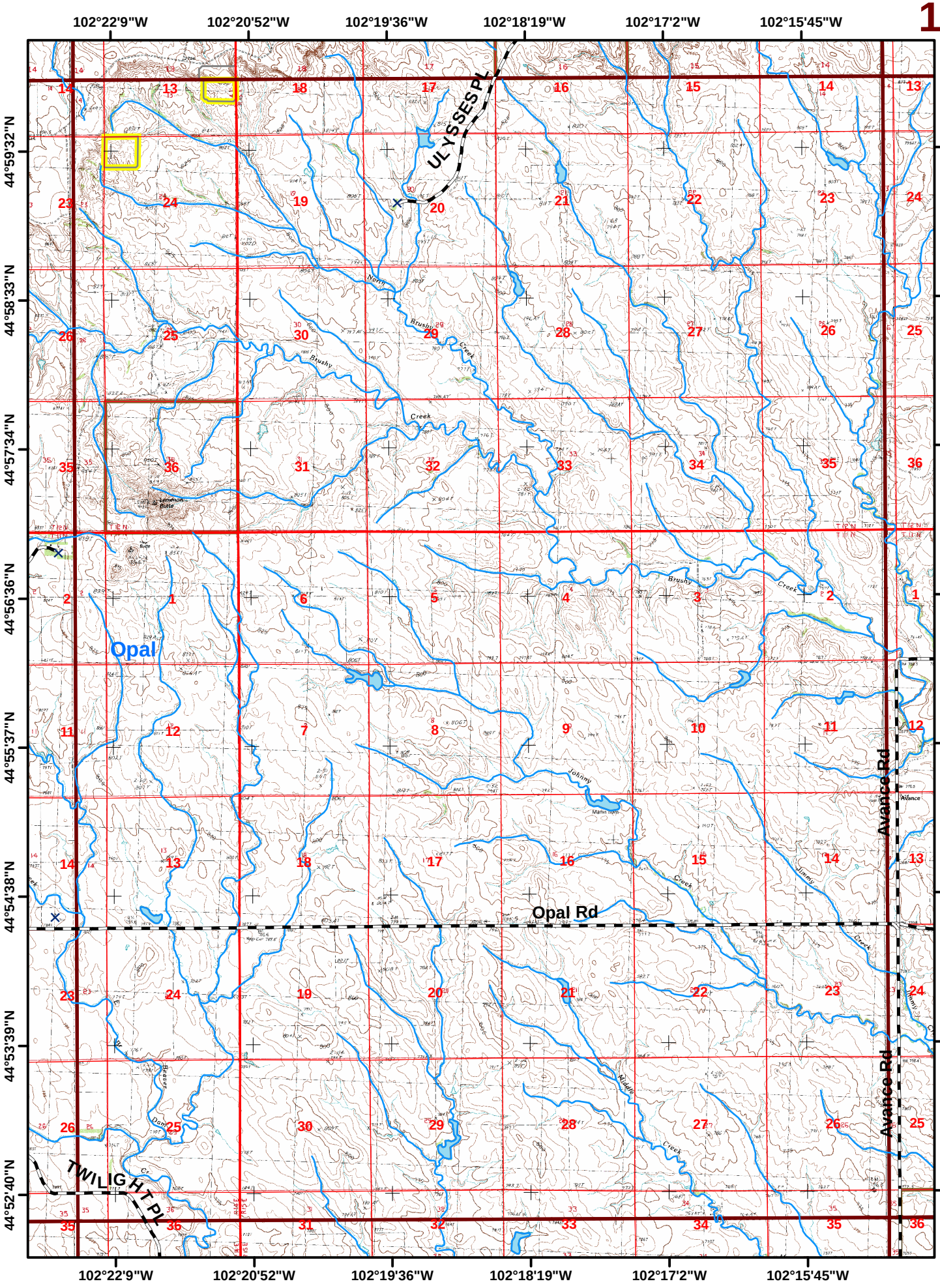
102°22'9"W
102°20'52"W
102°19'36"W
102°18'19"W
102°17'2"W
102°15'45"W
44°59'32"N
44°58'33"N
44°57'34"N
44°56'36"N
44°55'37"N
44°54'38"N
44°53'39"N
44°52'40"N
ULYSSES PL
Opal
Opal Rd
Avance Rd
TWILIGHT PL
Brushy Creek
Johnny Creek
Middle Creek
Beaver Creek
Lemmon Butte

Quad Name

Avance

Quad #

15

Legend

Elevation

Minimum: 2,400 Maximum: 2,720 Difference: 320

Number of mapped water sources: 0 Number of mapped structures: 3

Structure Survey

- Unassessed
- Low
- High
- Extreme

Water Features

- Hydrant
- Storage Tank
- Pond
- Pump House
- Fitting
- Water
- Fire Department
- Fire Apparatus Only
- Streams
- County Roads
- Driveways
- USFS System Roads
- USFS Non-System Roads (MAY NOT BE DRIVABLE)
- 1/2 Mile WUI Zones
- Fire Districts

Ownership

- Indian Lands or Reservations
- Military Reservations/Corps of Engineers
- National Forest Lands
- Private Lands
- Public Lands (BLM)
- State Lands
- Quads
- Meade County Boundary

0 0.5 1 2 Miles

The data in this map book is a work in progress. Data accuracy may vary but it was the best available at the time of publication.

Scale
1:60,000
5/2006

Rob Mattox
Black Hills Land Analysis
12007 Coyote Ridge Road
Deadwood, SD 57732
(605)-578-1556
rob@mattox.biz
www.mattox.biz



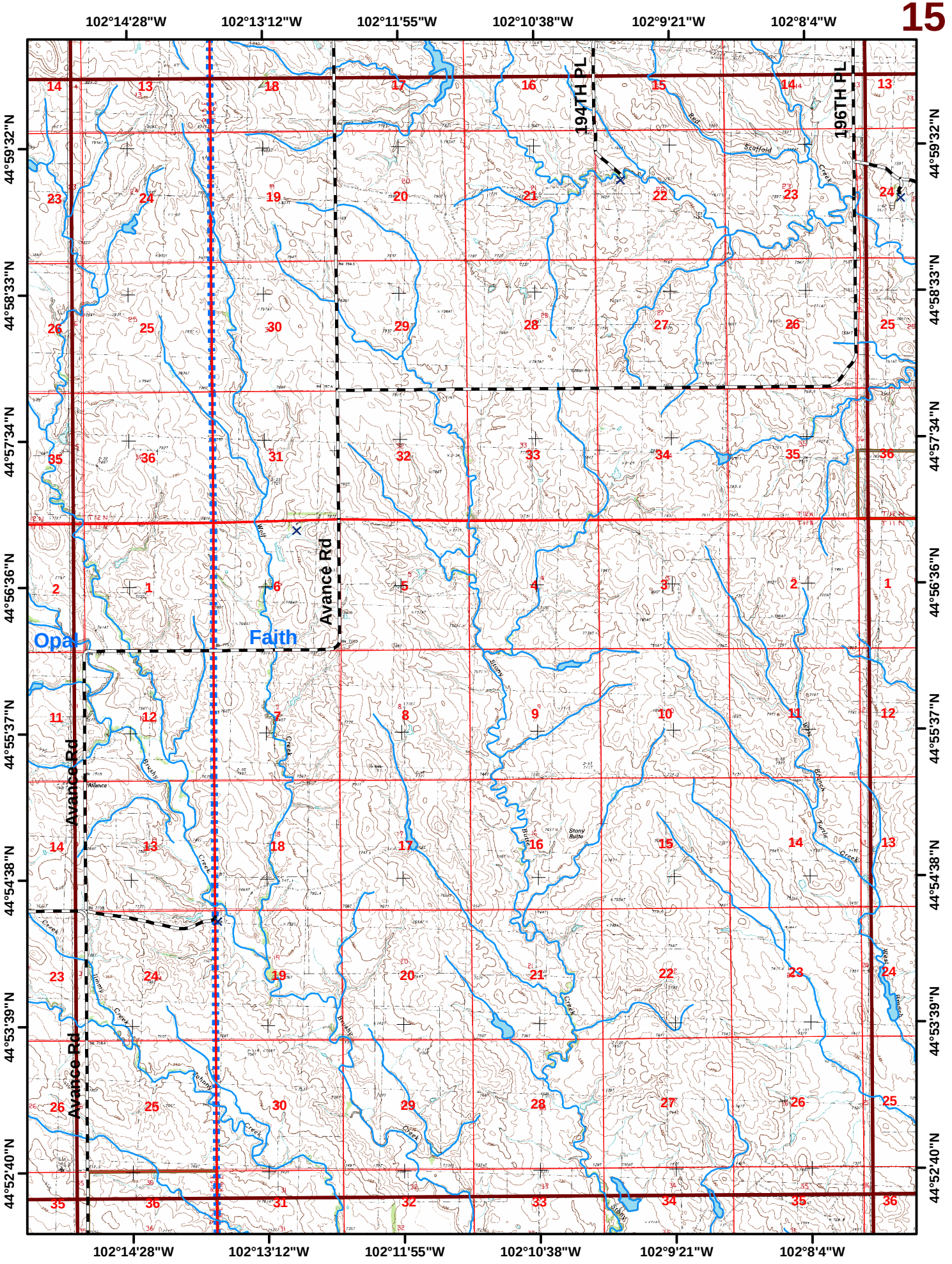
102°14'28"W
102°13'12"W
102°11'55"W
102°10'38"W
102°9'21"W
102°8'4"W
44°59'32"N
44°58'33"N
44°57'34"N
44°56'36"N
44°55'37"N
44°54'38"N
44°53'39"N
44°52'40"N
194TH PL
196TH PL
Avance Rd
Avance Rd
Avance Rd
Opal
Faith
Avance
Red Scaffold Creek
Wolf Creek
Stony Butte
Stony Butte
Bull Creek
Turtle Creek
Rhinoceros Creek
Rhinoceros Creek
Rhinoceros Creek
Bull Creek
Bull Creek
Bull Creek
Stony Butte
Stony Butte
Turtle Creek
Turtle Creek
Turtle Creek

Quad Name

Legend

Durkee Lake

Quad #

16

Elevation

Minimum: 2,320 Maximum: 2,600 Difference: 280

Number of mapped water sources: 0 Number of mapped structures: 10

Structure Survey

- Unassessed
- Low
- High
- Extreme

Water Features

- Hydrant
- Storage Tank
- Pond
- Pump House
- Fitting
- Water
- Fire Department
- Fire Apparatus Only
- Streams
- County Roads
- Driveways
- USFS System Roads
- USFS Non-System Roads (MAY NOT BE DRIVABLE)
- 1/2 Mile WUI Zones
- Fire Districts

Ownership

- Indian Lands or Reservations
- Military Reservations/Corps of Engineers
- National Forest Lands
- Private Lands
- Public Lands (BLM)
- State Lands
- Quads
- Meade County Boundary

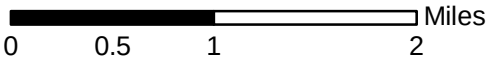

The data in this map book is a work in progress. Data accuracy may vary but it was the best available at the time of publication.

Scale
1:60,000
5/2006

Rob Mattox
Black Hills Land Analysis
12007 Coyote Ridge Road
Deadwood, SD 57732
(605)-578-1556
rob@mattox.biz
www.mattox.biz



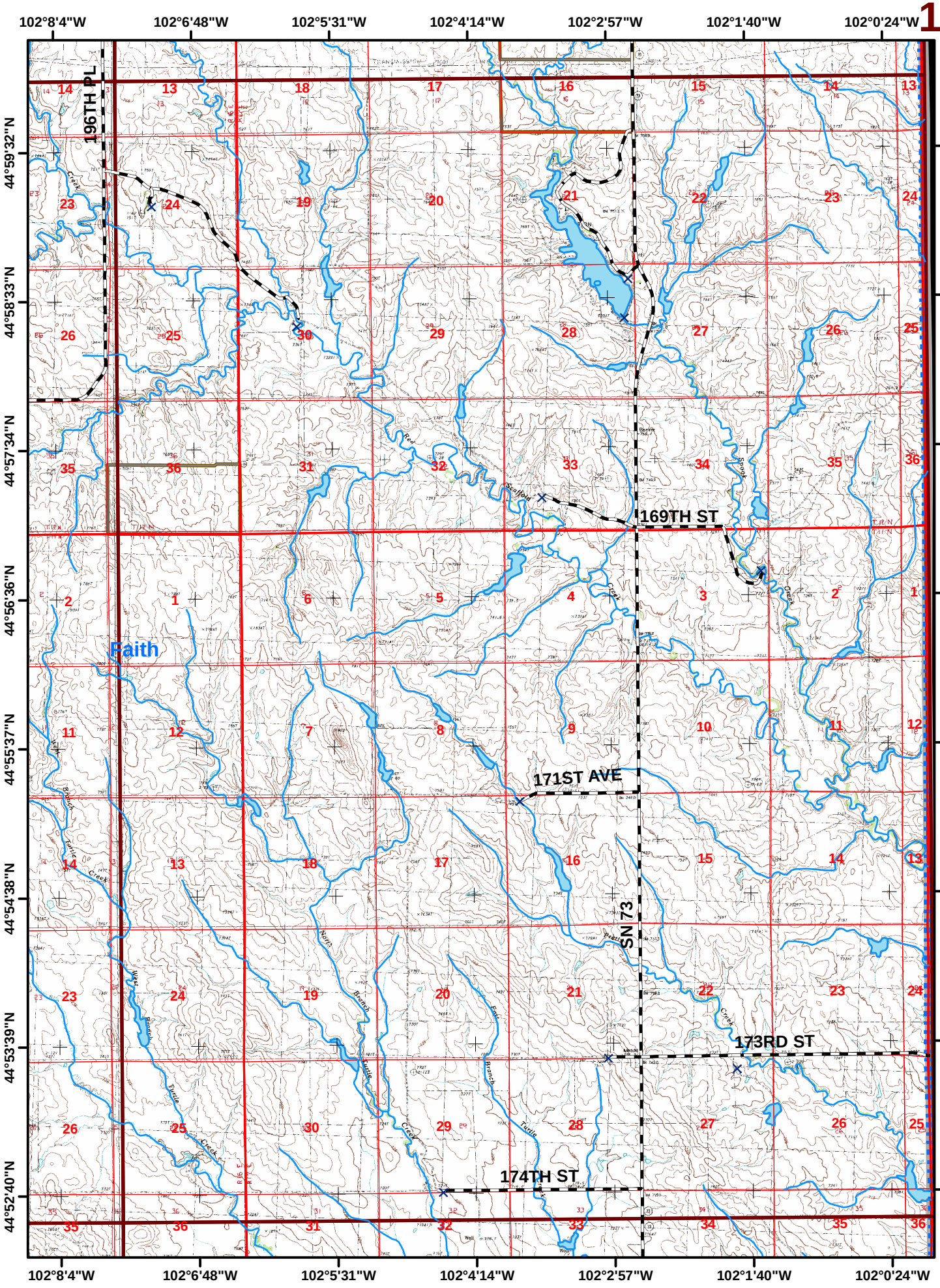
102°8'4"W
102°6'48"W
102°5'31"W
102°4'14"W
102°2'57"W
102°1'40"W
102°0'24"W
44°59'32"N
44°58'33"N
44°57'34"N
44°56'36"N
44°55'37"N
44°54'38"N
44°53'39"N
44°52'40"N
196TH PL
169TH ST
171ST AVE
173RD ST
174TH ST
SN 73
Faith

Quad Name: **Table Top Butte**

Quad #: **17**

Legend

Elevation

Minimum: 2,640 Maximum: 3,000 Difference: 360

Number of mapped water sources: 0

Number of mapped structures: 2

Structure Survey

- Unassessed
- Low
- High
- Extreme

Water Features

- Hydrant
- Storage Tank
- Pond
- Pump House
- Fitting
- Water
- Fire Department
- Fire Apparatus Only
- Streams
- County Roads
- Driveways
- USFS System Roads
- USFS Non-System Roads (MAY NOT BE DRIVABLE)
- 1/2 Mile WUI Zones
- Fire Districts

Ownership

- Indian Lands or Reservations
- Military Reservations/Corps of Engineers
- National Forest Lands
- Private Lands
- Public Lands (BLM)
- State Lands
- Quads
- Meade County Boundary

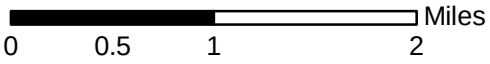

The data in this map book is a work in progress. Data accuracy may vary but it was the best available at the time of publication.

Scale
1:60,000
5/2006

Rob Mattox
Black Hills Land Analysis
12007 Coyote Ridge Road
Deadwood, SD 57732
(605)-578-1556
rob@mattox.biz
www.mattox.biz



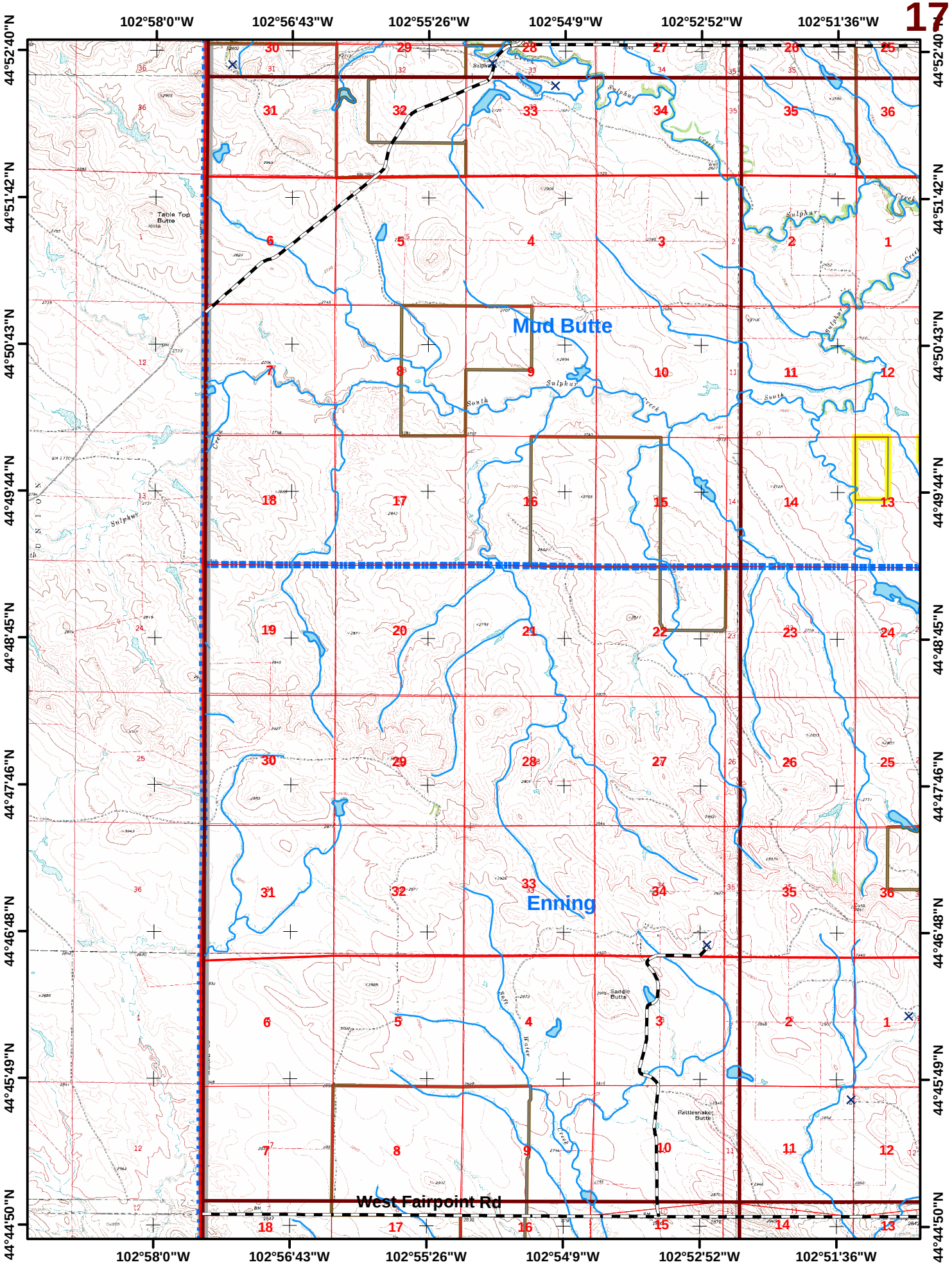
102°58'0"W
102°56'43"W
102°55'26"W
102°54'9"W
102°52'52"W
102°51'36"W
44°52'40"N
44°51'42"N
44°50'43"N
44°49'44"N
44°48'45"N
44°47'46"N
44°46'48"N
44°45'49"N
44°44'50"N
Mud Butte
Enning
West Fairpoint Rd
Table Top Butte
Saddle Butte
Rattlesnake Butte
Sulphur Creek
South Fork Sulphur Creek

Quad Name

Legend

Bull Run Creek

Quad #

18

Elevation

Minimum: 2,560 Maximum: 3,080 Difference: 520

Number of mapped water sources: 0 Number of mapped structures: 10

Structure Survey

- Unassessed
- Low
- High
- Extreme

Water Features

- Hydrant
- Storage Tank
- Pond
- Pump House
- Fitting
- Water
- Fire Department
- Fire Apparatus Only
- Streams
- County Roads
- Driveways
- USFS System Roads
- USFS Non-System Roads (MAY NOT BE DRIVABLE)
- 1/2 Mile WUI Zones
- Fire Districts

Ownership

- Indian Lands or Reservations
- Military Reservations/Corps of Engineers
- National Forest Lands
- Private Lands
- Public Lands (BLM)
- State Lands
- Quads
- Meade County Boundary

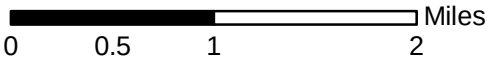

The data in this map book is a work in progress. Data accuracy may vary but it was the best available at the time of publication.

Scale
1:60,000
5/2006

Rob Mattox
Black Hills Land Analysis
12007 Coyote Ridge Road
Deadwood, SD 57732
(605)-578-1556
rob@mattox.biz
www.mattox.biz



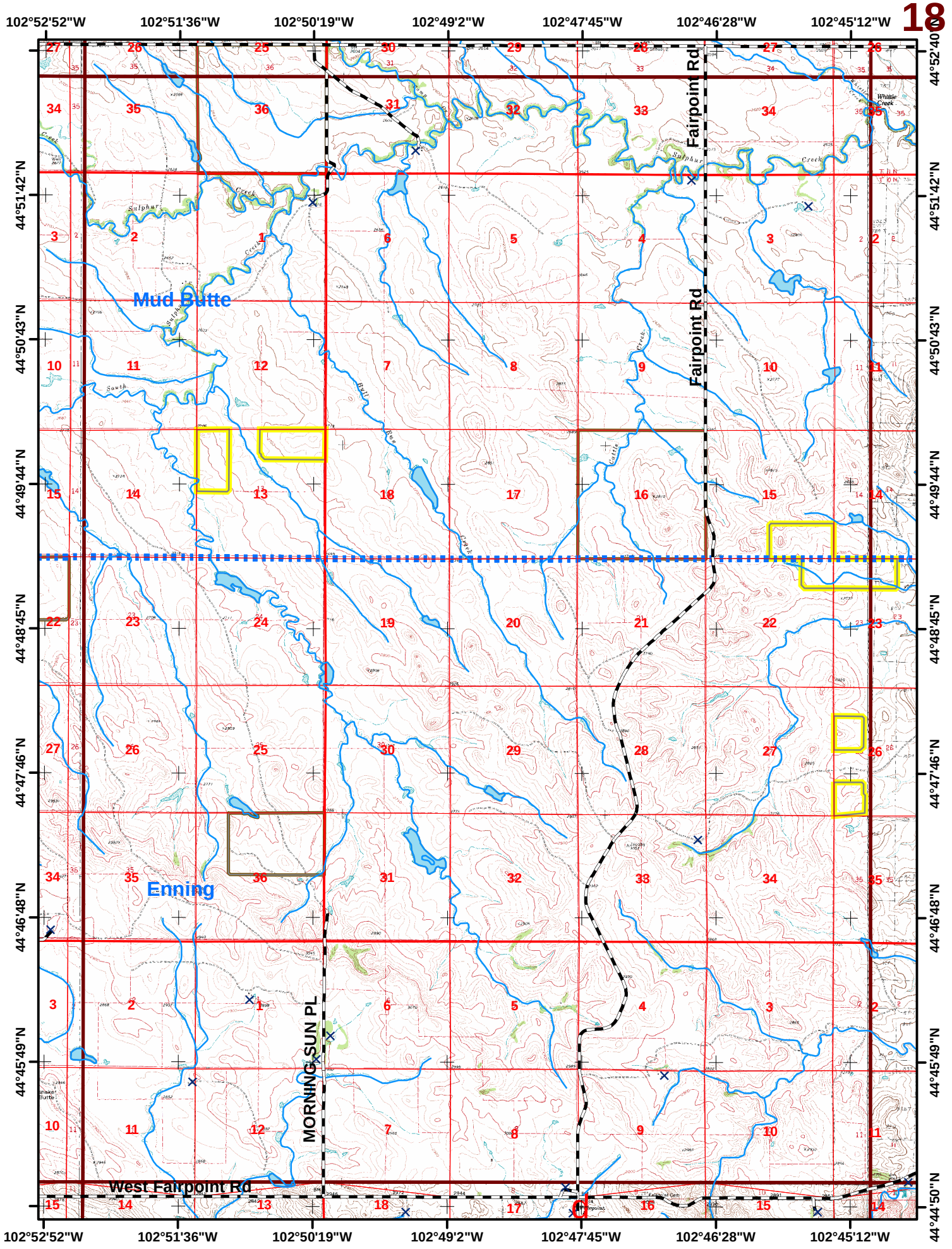
102°52'52"W
102°51'36"W
102°50'19"W
102°49'2"W
102°47'45"W
102°46'28"W
102°45'12"W
44°52'40"N
44°51'42"N
44°50'43"N
44°49'44"N
44°48'45"N
44°47'46"N
44°46'48"N
44°45'49"N
44°44'50"N
Fairpoint Rd
Fairpoint Rd
Mud Butte
Enning
MORNING SUN PL
West Fairpoint Rd

Quad Name

Quad #

Legend

Big Draw

19

Elevation

Minimum: 2,480 Maximum: 2,920 Difference: 440

Number of mapped water sources: 0 Number of mapped structures: 8

Structure Survey

- Unassessed
- Low
- High
- Extreme

Water Features

- Hydrant
- Storage Tank
- Pond
- Pump House
- Fitting
- Water
- Fire Department
- Fire Apparatus Only
- Streams
- County Roads
- Driveways
- USFS System Roads
- USFS Non-System Roads (MAY NOT BE DRIVABLE)
- 1/2 Mile WUI Zones
- Fire Districts

Ownership

- Indian Lands or Reservations
- Military Reservations/Corps of Engineers
- National Forest Lands
- Private Lands
- Public Lands (BLM)
- State Lands
- Quads
- Meade County Boundary

Miles

0 0.5 1 2

The data in this map book is a work in progress. Data accuracy may vary but it was the best available at the time of publication.

Scale
1:60,000
5/2006

Rob Mattox
Black Hills Land Analysis
12007 Coyote Ridge Road
Deadwood, SD 57732
(605)-578-1556
rob@mattox.biz
www.mattox.biz



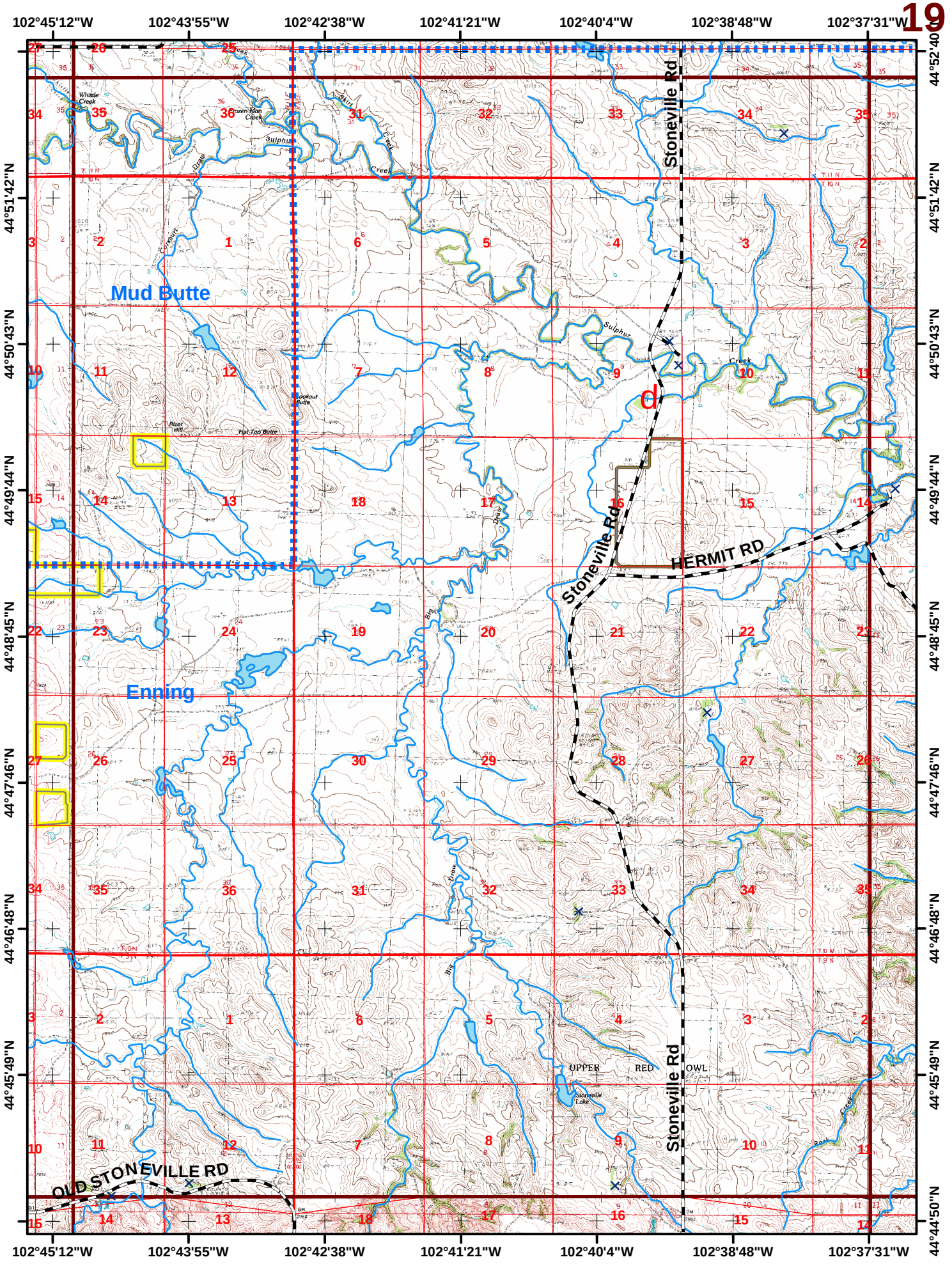
102°45'12"W
102°43'55"W
102°42'38"W
102°41'21"W
102°40'4"W
102°38'48"W
102°37'31"W
44°52'40"N
44°51'42"N
44°50'43"N
44°49'44"N
44°48'45"N
44°47'46"N
44°46'48"N
44°45'49"N
44°44'50"N
Mud Butte
Enning
Stoneville Rd
HERMIT RD
OLD STONEVILLE RD
UPPER RED OWL
Stoneville Lake
Whistle Creek
Sulphur Creek
Big Draw
Flat Top Butte
Lookout Butte
Rizer Hill
d

Quad Name

Quad #

Legend

Opal West SE

20

Elevation

Minimum: 2,440 Maximum: 2,840 Difference: 400

Number of mapped water sources: 0 Number of mapped structures: 7

Structure Survey

- Unassessed
- Low
- High
- Extreme

Water Features

- Hydrant
- Storage Tank
- Pond
- Pump House
- Fitting
- Water
- Fire Department
- Fire Apparatus Only
- Streams
- County Roads
- Driveways
- USFS System Roads
- USFS Non-System Roads (MAY NOT BE DRIVABLE)
- 1/2 Mile WUI Zones
- Fire Districts

Ownership

- Indian Lands or Reservations
- Military Reservations/Corps of Engineers
- National Forest Lands
- Private Lands
- Public Lands (BLM)
- State Lands
- Quads
- Meade County Boundary

0 0.5 1 2 Miles

The data in this map book is a work in progress. Data accuracy may vary but it was the best available at the time of publication.

Scale
1:60,000
5/2006

Rob Mattox
Black Hills Land Analysis
12007 Coyote Ridge Road
Deadwood, SD 57732
(605)-578-1556
rob@mattox.biz
www.mattox.biz



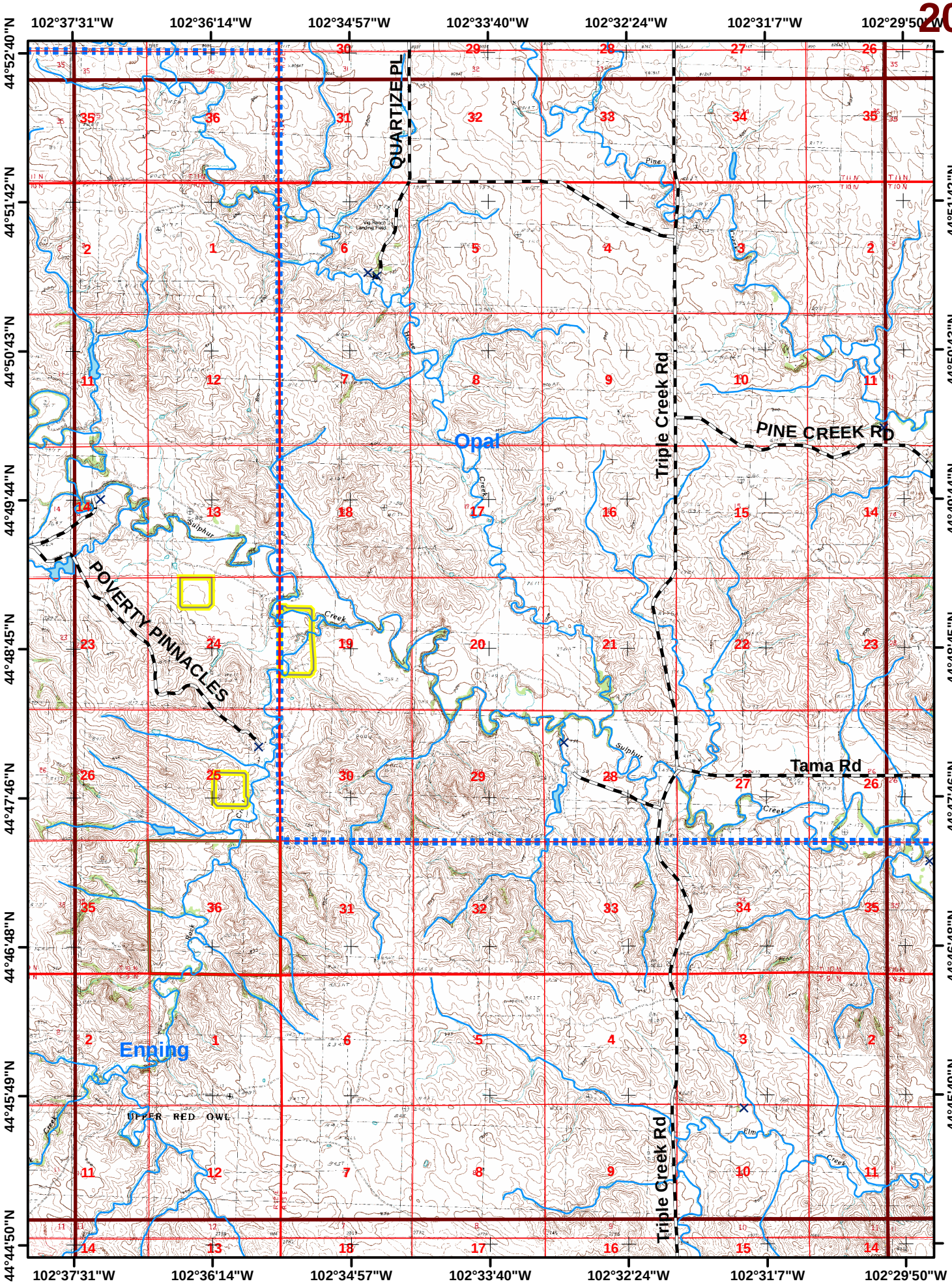
102°37'31"W
102°36'14"W
102°34'57"W
102°33'40"W
102°32'24"W
102°31'7"W
102°29'50"W
44°52'40"N
44°51'42"N
44°50'43"N
44°49'44"N
44°48'45"N
44°47'46"N
44°46'48"N
44°45'49"N
44°44'50"N
QUARTIZE PL
Triple Creek Rd
PINE CREEK RD
Opal
POVERTY PINNACLES
Tama Rd
Enping
UPPER RED OWL
Triple Creek Rd

Quad Name: **Opal East SW**

Quad #: **21**

Legend

Elevation

Minimum: 2,400 Maximum: 2,720 Difference: 320

Number of mapped water sources: 0

Number of mapped structures: 9

Structure Survey

- Unassessed
- Low
- High
- Extreme

Water Features

- Hydrant
- Storage Tank
- Pond
- Pump House
- Fitting
- Water
- Fire Department
- Fire Apparatus Only
- Streams
- County Roads
- Driveways
- USFS System Roads
- USFS Non-System Roads (MAY NOT BE DRIVABLE)
- 1/2 Mile WUI Zones
- Fire Districts

Ownership

- Indian Lands or Reservations
- Military Reservations/Corps of Engineers
- National Forest Lands
- Private Lands
- Public Lands (BLM)
- State Lands
- Quads
- Meade County Boundary

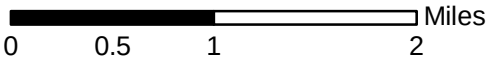

The data in this map book is a work in progress. Data accuracy may vary but it was the best available at the time of publication.

Scale
1:60,000
5/2006

Rob Mattox
Black Hills Land Analysis
12007 Coyote Ridge Road
Deadwood, SD 57732
(605)-578-1556
rob@mattox.biz
www.mattox.biz



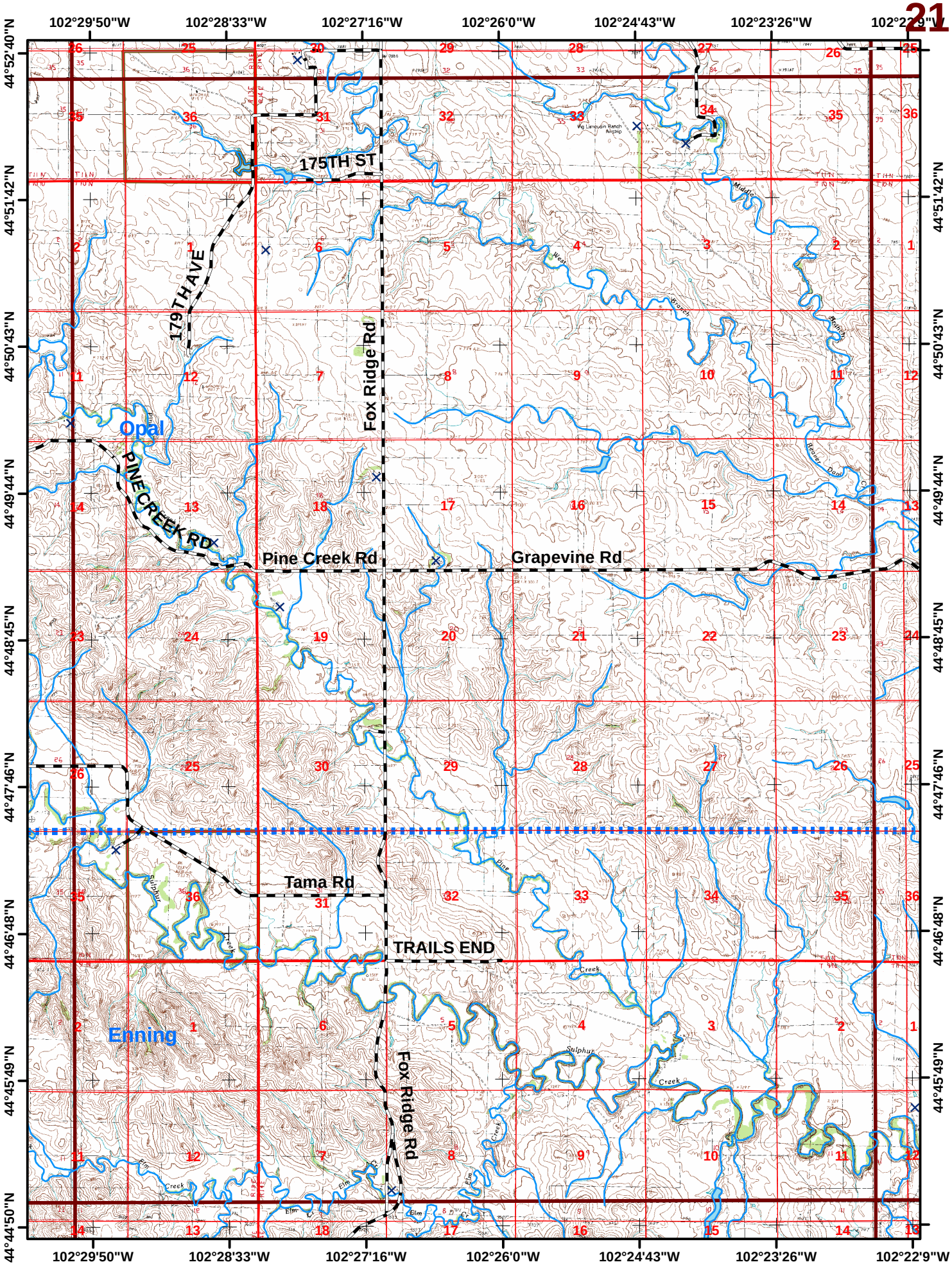
102°29'50"W
102°28'33"W
102°27'16"W
102°26'0"W
102°24'43"W
102°23'26"W
102°22'9"W
44°52'40"N
44°51'42"N
44°50'43"N
44°49'44"N
44°48'45"N
44°47'46"N
44°46'48"N
44°45'49"N
44°44'50"N
175TH ST
179TH AVE
Fox Ridge Rd
Opal
PINE CREEK RD
Pine Creek Rd
Grapevine Rd
Tama Rd
TRAILS END
Enning
Fox Ridge Rd

Quad Name: **Opal East SE**

Quad #: **22**

Legend

Elevation

Minimum: 2,320 Maximum: 2,640 Difference: 320

Number of mapped water sources: 0

Number of mapped structures: 11

Structure Survey

- Unassessed
- Low
- High
- Extreme

Water Features

- Hydrant
- Storage Tank
- Pond
- Pump House
- Fitting
- Water
- Fire Department
- Fire Apparatus Only
- Streams
- County Roads
- Driveways
- USFS System Roads
- USFS Non-System Roads (MAY NOT BE DRIVABLE)
- 1/2 Mile WUI Zones
- Fire Districts

Ownership

- Indian Lands or Reservations
- Military Reservations/Corps of Engineers
- National Forest Lands
- Private Lands
- Public Lands (BLM)
- State Lands
- Quads
- Meade County Boundary

0 0.5 1 2 Miles

The data in this map book is a work in progress. Data accuracy may vary but it was the best available at the time of publication.

Scale
1:60,000
5/2006

Rob Mattox
Black Hills Land Analysis
12007 Coyote Ridge Road
Deadwood, SD 57732
(605)-578-1556
rob@mattox.biz
www.mattox.biz



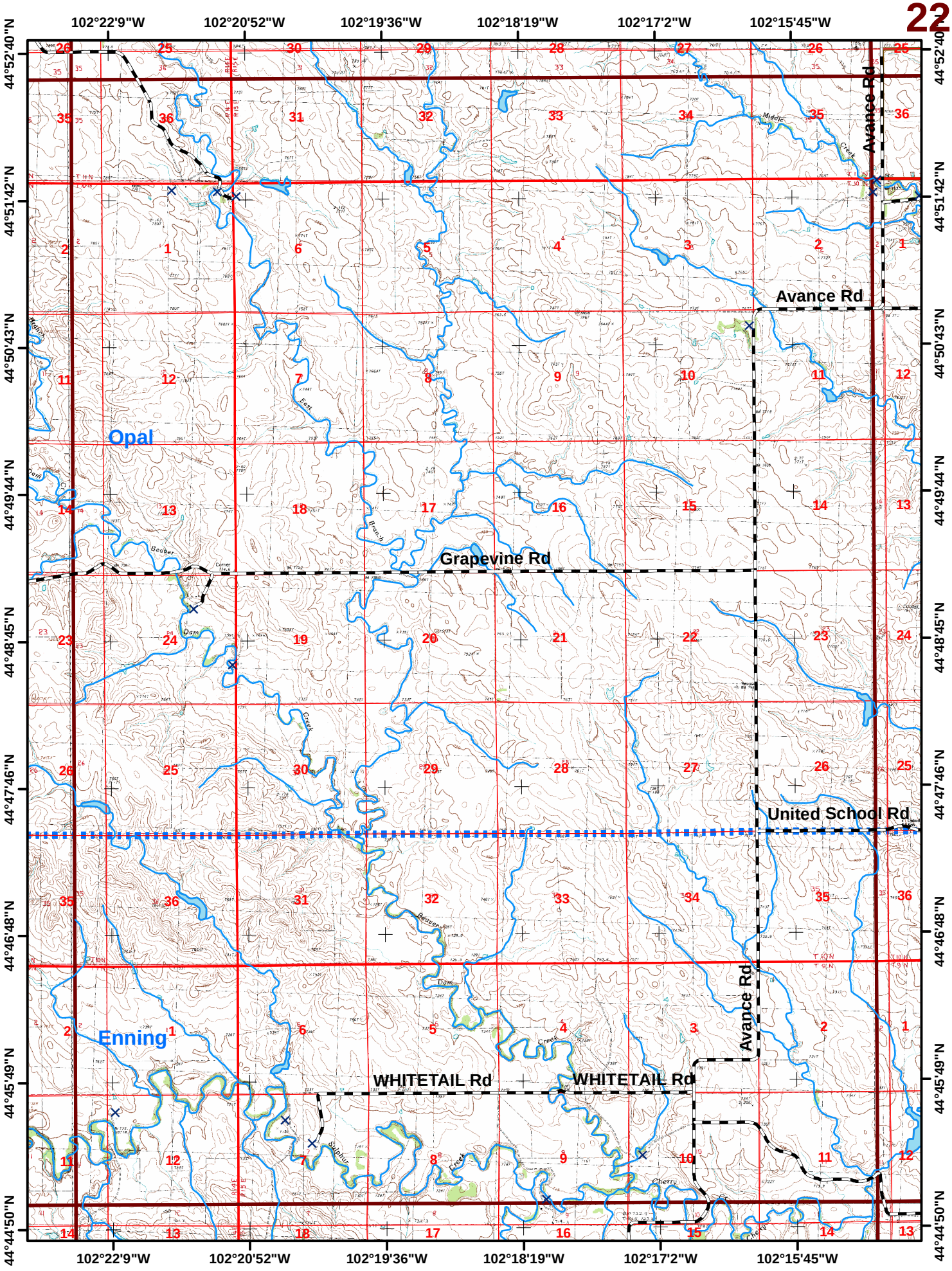
102°22'9"W
102°20'52"W
102°19'36"W
102°18'19"W
102°17'2"W
102°15'45"W
44°52'40"N
44°51'42"N
44°50'43"N
44°49'44"N
44°48'45"N
44°47'46"N
44°46'48"N
44°45'49"N
44°44'50"N
Avance Rd
Avance Rd
Opal
Grapevine Rd
United School Rd
Enning
WHITETAIL Rd
WHITETAIL Rd
Avance Rd
Middle Creek
East Branch
Beaver Creek
Sulphur Creek
Cherry Creek
Dam
Dam

Quad Name

Quad #

Legend

Reed Dam

23

Elevation

Minimum: 2,240 Maximum: 2,560 Difference: 320

Number of mapped water sources: 0 Number of mapped structures: 12

Structure Survey

- Unassessed
- Low
- High
- Extreme

Water Features

- Hydrant
- Storage Tank
- Pond
- Pump House
- Fitting
- Water
- Fire Department
- Fire Apparatus Only
- Streams
- County Roads
- Driveways
- USFS System Roads
- USFS Non-System Roads (MAY NOT BE DRIVABLE)
- 1/2 Mile WUI Zones
- Fire Districts

Ownership

- Indian Lands or Reservations
- Military Reservations/Corps of Engineers
- National Forest Lands
- Private Lands
- Public Lands (BLM)
- State Lands
- Quads
- Meade County Boundary

Miles

0 0.5 1 2

The data in this map book is a work in progress. Data accuracy may vary but it was the best available at the time of publication.

Scale
1:60,000
5/2006

Rob Mattox
Black Hills Land Analysis
12007 Coyote Ridge Road
Deadwood, SD 57732
(605)-578-1556
rob@mattox.biz
www.mattox.biz



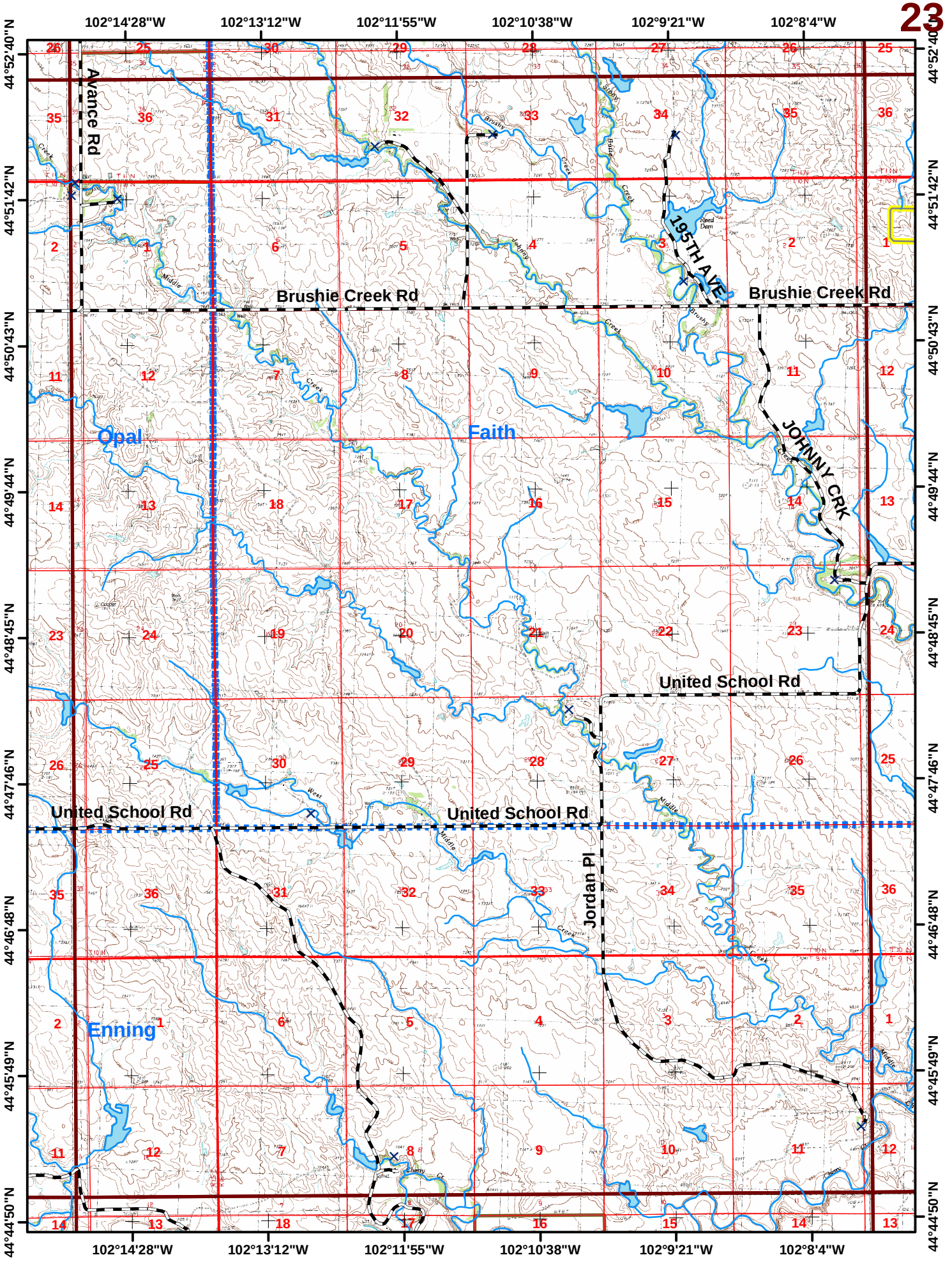
102°14'28"W
102°13'12"W
102°11'55"W
102°10'38"W
102°9'21"W
102°8'4"W
44°52'40"N
44°51'42"N
44°50'43"N
44°49'44"N
44°48'45"N
44°47'46"N
44°46'48"N
44°45'49"N
44°44'50"N
Avance Rd
Brushie Creek Rd
195TH AVE
JOHNNY CRK
Opal
Faith
United School Rd
Jordan Pl
Enning

Legend

Quad Name
Avance SE

Quad #
24

Elevation

Minimum: 2,120 Maximum: 2,520 Difference: 400

Number of mapped water sources: 0 Number of mapped structures: 4

Structure Survey

- Unassessed
- Low
- High
- Extreme

Water Features

- Hydrant
- Storage Tank
- Pond
- Pump House
- Fitting
- Water
- Fire Department
- Fire Apparatus Only
- Streams
- County Roads
- Driveways
- USFS System Roads
- USFS Non-System Roads (MAY NOT BE DRIVABLE)
- 1/2 Mile WUI Zones
- Fire Districts

Ownership

- Indian Lands or Reservations
- Military Reservations/Corps of Engineers
- National Forest Lands
- Private Lands
- Public Lands (BLM)
- State Lands
- Quads
- Meade County Boundary

0 0.5 1 2 Miles

The data in this map book is a work in progress. Data accuracy may vary but it was the best available at the time of publication.

Scale
1:60,000
5/2006

Rob Mattox
Black Hills Land Analysis
12007 Coyote Ridge Road
Deadwood, SD 57732
(605)-578-1556
rob@mattox.biz
www.mattox.biz



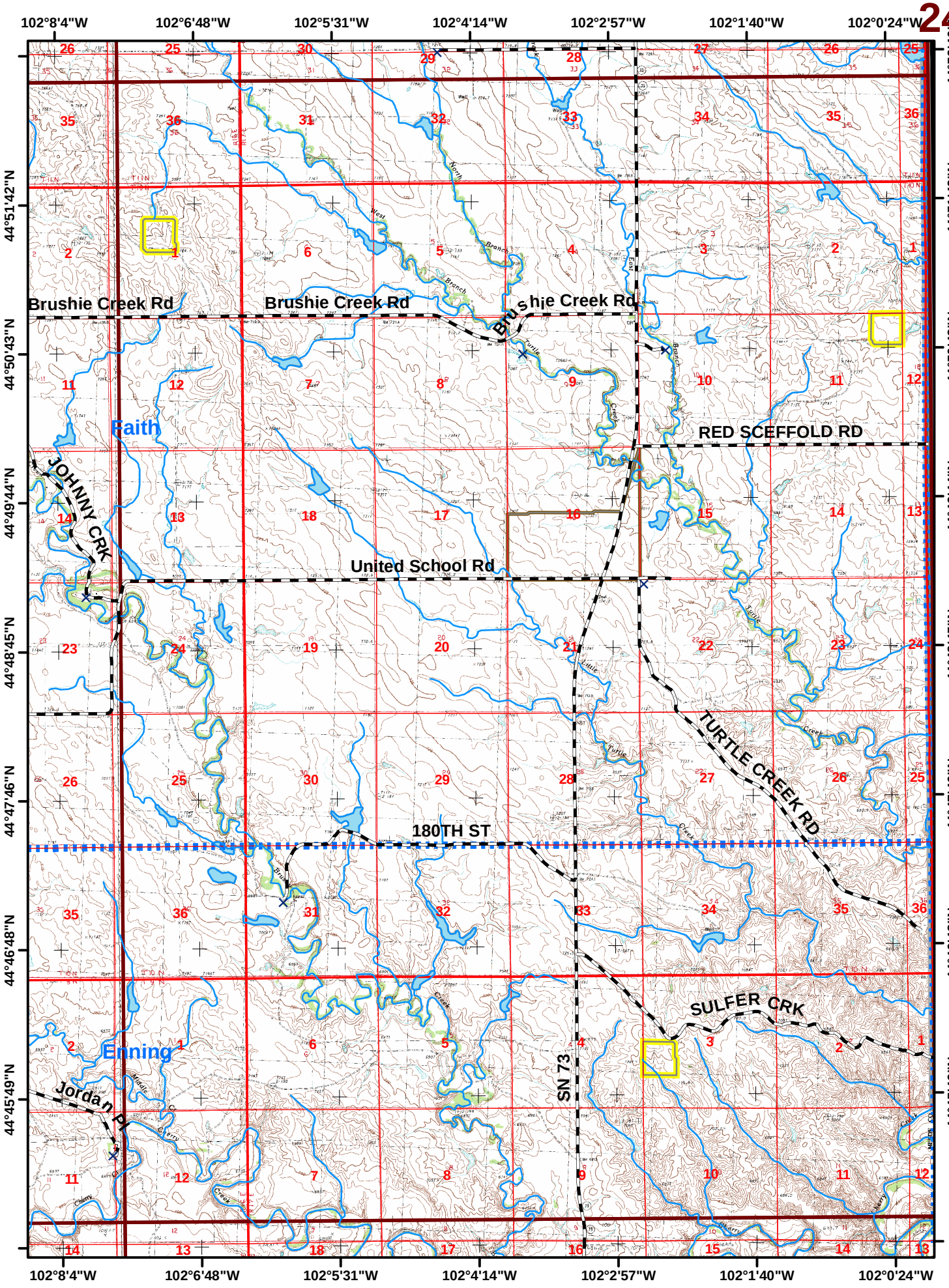
102°8'4"W
102°6'48"W
102°5'31"W
102°4'14"W
102°2'57"W
102°1'40"W
102°0'24"W
44°52'40"N
44°51'42"N
44°50'43"N
44°49'44"N
44°48'45"N
44°47'46"N
44°46'48"N
44°45'49"N
Brushie Creek Rd
Brushie Creek Rd
Brushie Creek Rd
Faith
RED SCEFFOLD RD
JOHNNY CRK
United School Rd
TURTLE CREEK RD
180TH ST
SULFER CRK
Enning
Jordan Pl
SN 73

Quad Name

Legend

Fairpoint NW

Quad #

25

Elevation

Minimum: 2,640 Maximum: 2,920 Difference: 280

Number of mapped water sources: 0 Number of mapped structures: 0

Structure Survey

- Unassessed
- Low
- High
- Extreme

Water Features

- Hydrant
- Storage Tank
- Pond
- Pump House
- Fitting
- Water
- Fire Department
- Fire Apparatus Only
- Streams
- County Roads
- Driveways
- USFS System Roads
- USFS Non-System Roads (MAY NOT BE DRIVABLE)
- 1/2 Mile WUI Zones
- Fire Districts

Ownership

- Indian Lands or Reservations
- Military Reservations/Corps of Engineers
- National Forest Lands
- Private Lands
- Public Lands (BLM)
- State Lands
- Quads
- Meade County Boundary

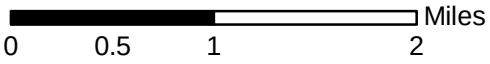

The data in this map book is a work in progress. Data accuracy may vary but it was the best available at the time of publication.

Scale
1:60,000
5/2006

Rob Mattox
Black Hills Land Analysis
12007 Coyote Ridge Road
Deadwood, SD 57732
(605)-578-1556
rob@mattox.biz
www.mattox.biz



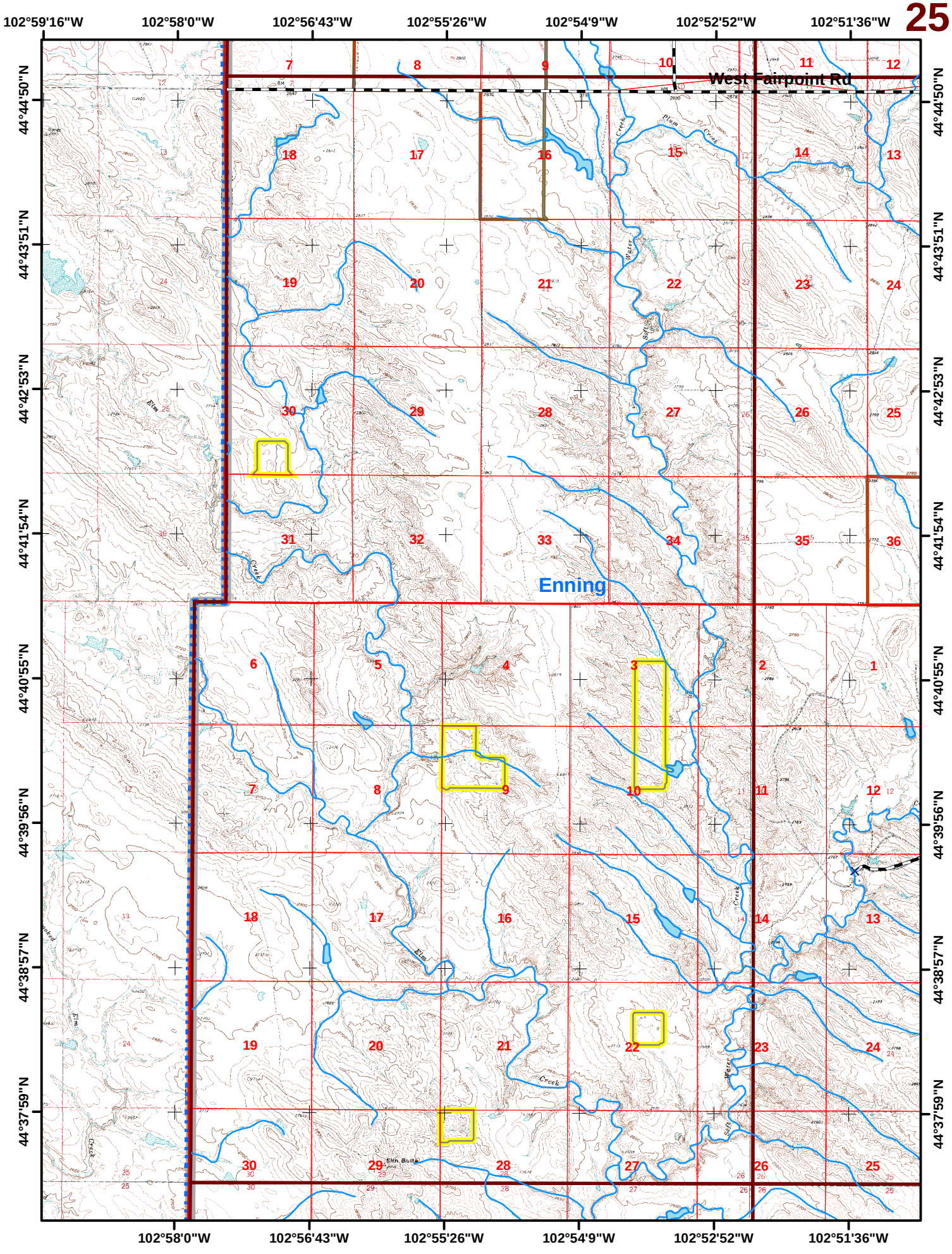
102°59'16"W
102°58'0"W
102°56'43"W
102°55'26"W
102°54'9"W
102°52'52"W
102°51'36"W
44°44'50"N
44°43'51"N
44°42'53"N
44°41'54"N
44°40'55"N
44°39'56"N
44°38'57"N
44°37'59"N
West Fairpoint Rd
Enning
Elm Creek
Elm Butte

Legend

Quad Name
Fairpoint

Quad #
26

Elevation

Minimum: 2,640 Maximum: 3,120 Difference: 480

Number of mapped water sources: 0 Number of mapped structures: 18

Structure Survey

- Unassessed
- Low
- High
- Extreme

Water Features

- Hydrant
- Storage Tank
- Pond
- Pump House
- Fitting
- Water
- Fire Department
- Fire Apparatus Only
- Streams
- County Roads
- Driveways
- USFS System Roads
- USFS Non-System Roads (MAY NOT BE DRIVABLE)
- 1/2 Mile WUI Zones
- Fire Districts

Ownership

- Indian Lands or Reservations
- Military Reservations/Corps of Engineers
- National Forest Lands
- Private Lands
- Public Lands (BLM)
- State Lands
- Quads
- Meade County Boundary

0 0.5 1 2 Miles

The data in this map book is a work in progress. Data accuracy may vary but it was the best available at the time of publication.

Scale
1:60,000
5/2006

Rob Mattox
Black Hills Land Analysis
12007 Coyote Ridge Road
Deadwood, SD 57732
(605)-578-1556
rob@mattox.biz
www.mattox.biz



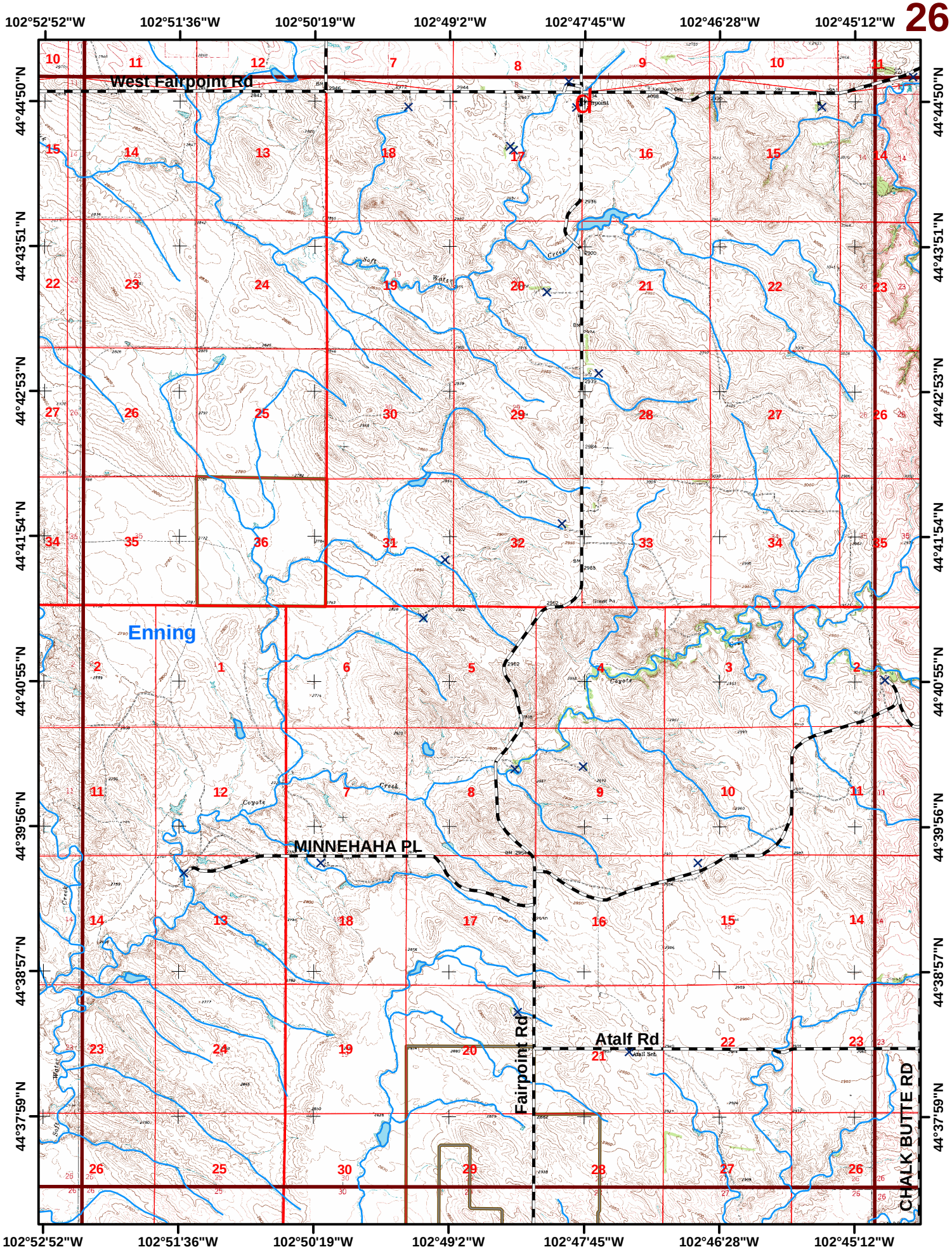
102°52'52"W
102°51'36"W
102°50'19"W
102°49'2"W
102°47'45"W
102°46'28"W
102°45'12"W
44°44'50"N
44°43'51"N
44°42'53"N
44°41'54"N
44°40'55"N
44°39'56"N
44°38'57"N
44°37'59"N
West Fairpoint Rd
Enning
MINNEHAHA PL
Atalf Rd
Fairpoint Rd
CHALK BUTTE RD

Legend

Quad Name
Stoneville

Quad #
27

Elevation

Minimum: 2,760 Maximum: 3,200 Difference: 440

Number of mapped water sources: 0 Number of mapped structures: 16

Structure Survey

- Unassessed
- Low
- High
- Extreme

Water Features

- Hydrant
- Storage Tank
- Pond
- Pump House
- Fitting
- Water
- Fire Department
- Fire Apparatus Only
- Streams
- County Roads
- Driveways
- USFS System Roads
- USFS Non-System Roads (MAY NOT BE DRIVABLE)
- 1/2 Mile WUI Zones
- Fire Districts

Ownership

- Indian Lands or Reservations
- Military Reservations/Corps of Engineers
- National Forest Lands
- Private Lands
- Public Lands (BLM)
- State Lands
- Quads
- Meade County Boundary

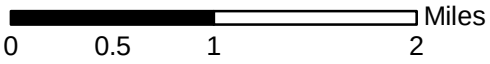

The data in this map book is a work in progress. Data accuracy may vary but it was the best available at the time of publication.

Scale
1:60,000
5/2006

Rob Mattox
Black Hills Land Analysis
12007 Coyote Ridge Road
Deadwood, SD 57732
(605)-578-1556
rob@mattox.biz
www.mattox.biz



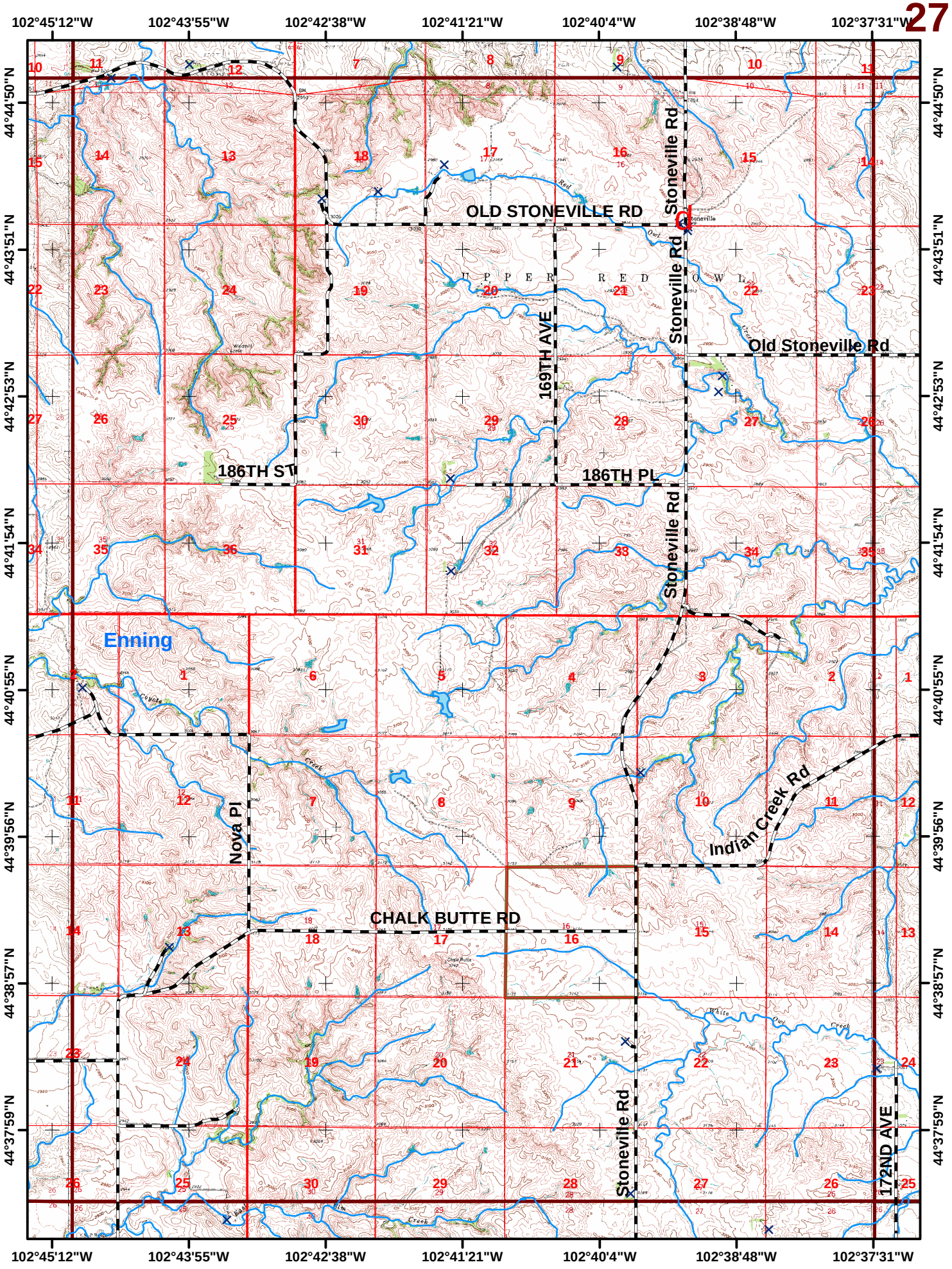
102°45'12"W
102°43'55"W
102°42'38"W
102°41'21"W
102°40'4"W
102°38'48"W
102°37'31"W
44°44'50"N
44°43'51"N
44°42'53"N
44°41'54"N
44°40'55"N
44°39'56"N
44°38'57"N
44°37'59"N
OLD STONEVILLE RD
Stoneville Rd
Old Stoneville Rd
169TH AVE
186TH ST
186TH PL
Enning
Nova Pl
CHALK BUTTE RD
Indian Creek Rd
172ND AVE
UPPER RED OWL

Quad Name

Quad #

Legend

Redowl

28

Elevation

Minimum: 2,600 Maximum: 3,120 Difference: 520

Number of mapped water sources: 0 Number of mapped structures: 26

Structure Survey

- Unassessed
- Low
- High
- Extreme

Water Features

- Hydrant
- Storage Tank
- Pond
- Pump House
- Fitting
- Water
- Fire Department
- Fire Apparatus Only
- Streams
- County Roads
- Driveways
- USFS System Roads
- USFS Non-System Roads (MAY NOT BE DRIVABLE)
- 1/2 Mile WUI Zones
- Fire Districts

Ownership

- Indian Lands or Reservations
- Military Reservations/Corps of Engineers
- National Forest Lands
- Private Lands
- Public Lands (BLM)
- State Lands
- Quads
- Meade County Boundary

0 0.5 1 2 Miles

The data in this map book is a work in progress. Data accuracy may vary but it was the best available at the time of publication.

Scale
1:60,000
5/2006

Rob Mattox
Black Hills Land Analysis
12007 Coyote Ridge Road
Deadwood, SD 57732
(605)-578-1556
rob@mattox.biz
www.mattox.biz



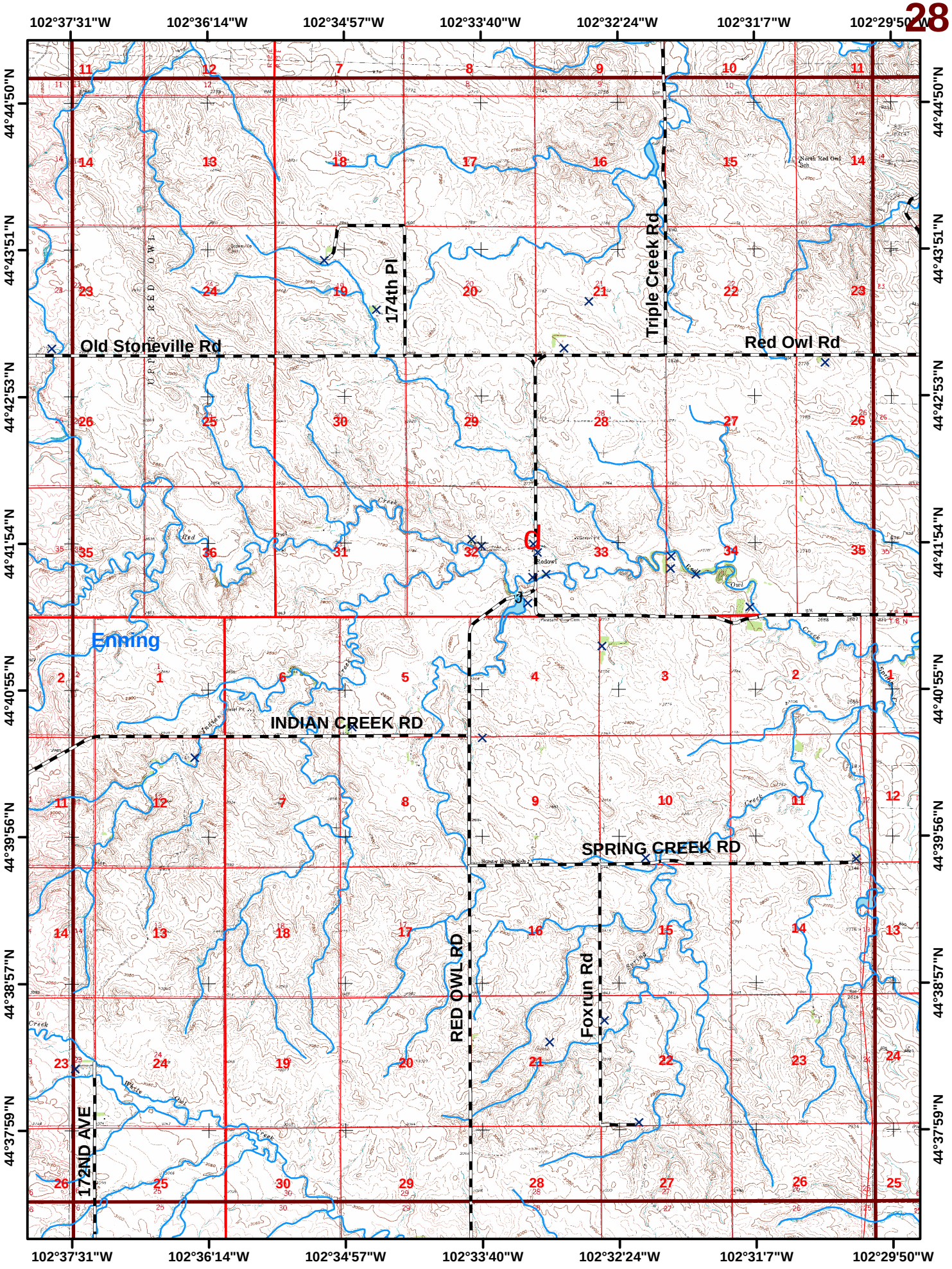
102°37'31"W
102°36'14"W
102°34'57"W
102°33'40"W
102°32'24"W
102°31'7"W
102°29'50"W
44°44'50"N
44°43'51"N
44°42'53"N
44°41'54"N
44°40'55"N
44°39'56"N
44°38'57"N
44°37'59"N
Old Stoneville Rd
174th Pl
Triple Creek Rd
Red Owl Rd
Enning
INDIAN CREEK RD
SPRING CREEK RD
RED OWL RD
Foxrun Rd
172ND AVE

Quad Name: **White Owl NW**

Quad #: **29**

Legend

Elevation

Minimum: 2,440 Maximum: 2,920 Difference: 480

Number of mapped water sources: 0

Number of mapped structures: 9

Structure Survey

- Unassessed
- Low
- High
- Extreme

Water Features

- Hydrant
- Storage Tank
- Pond
- Pump House
- Fitting
- Water
- Fire Department
- Fire Apparatus Only
- Streams
- County Roads
- Driveways
- USFS System Roads
- USFS Non-System Roads (MAY NOT BE DRIVABLE)
- 1/2 Mile WUI Zones
- Fire Districts

Ownership

- Indian Lands or Reservations
- Military Reservations/Corps of Engineers
- National Forest Lands
- Private Lands
- Public Lands (BLM)
- State Lands
- Quads
- Meade County Boundary

0 0.5 1 2 Miles

The data in this map book is a work in progress. Data accuracy may vary but it was the best available at the time of publication.

Scale
1:60,000
5/2006

Rob Mattox
Black Hills Land Analysis
12007 Coyote Ridge Road
Deadwood, SD 57732
(605)-578-1556
rob@mattox.biz
www.mattox.biz



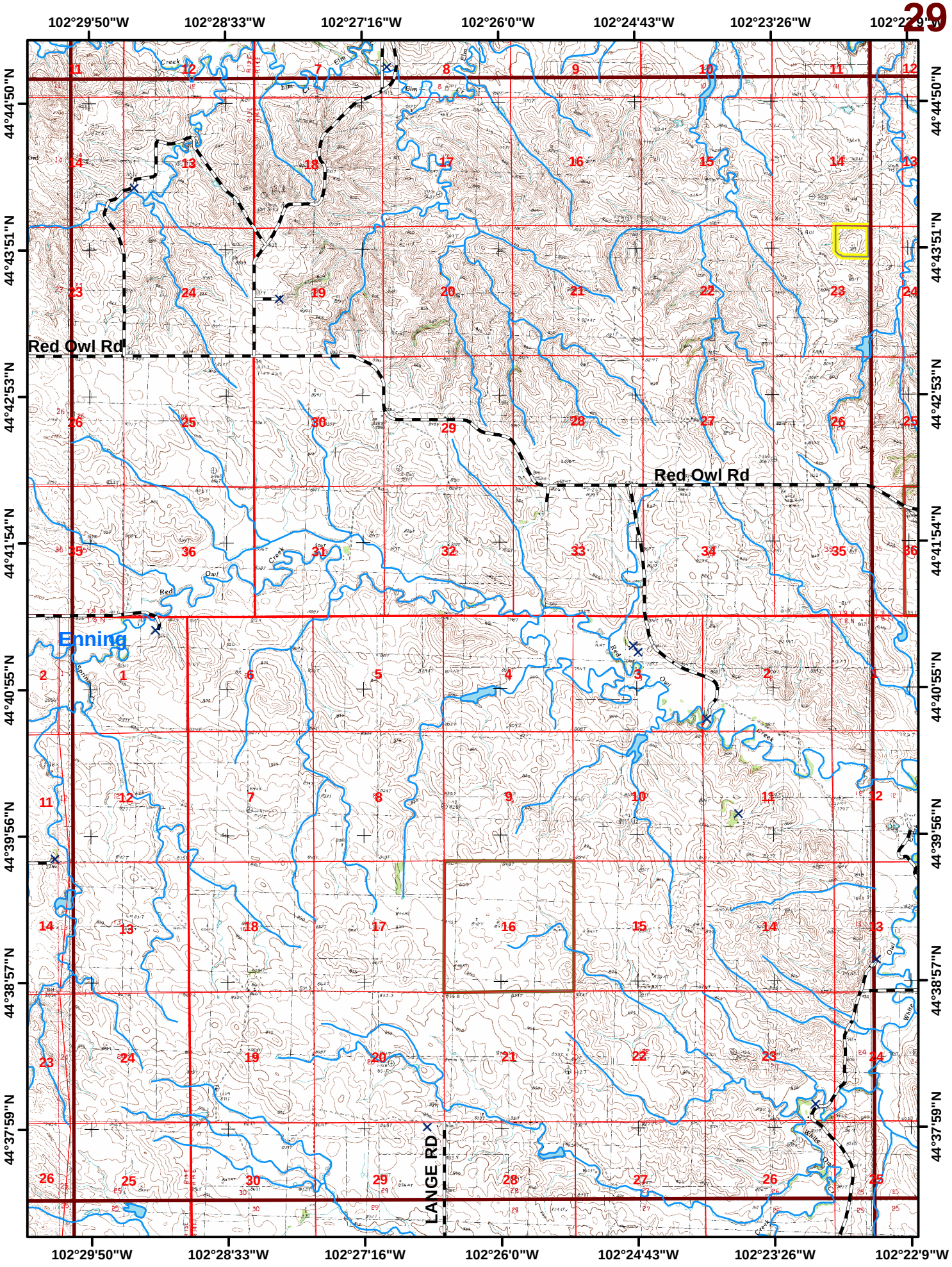
102°29'50"W
102°28'33"W
102°27'16"W
102°26'0"W
102°24'43"W
102°23'26"W
102°22'9"W
44°44'50"N
44°43'51"N
44°42'53"N
44°41'54"N
44°40'55"N
44°39'56"N
44°38'57"N
44°37'59"N
Red Owl Rd
Red Owl Rd
Enning
LANGE RD

Quad Name

Quad #

Legend

Marcus

30

Elevation

Minimum: 2,320 Maximum: 2,760 Difference: 440

Number of mapped water sources: 0 Number of mapped structures: 7

Structure Survey

- Unassessed
- Low
- High
- Extreme

Water Features

- Hydrant
- Storage Tank
- Pond
- Pump House
- Fitting
- Water
- Fire Department
- Fire Apparatus Only
- Streams
- County Roads
- Driveways
- USFS System Roads
- USFS Non-System Roads (MAY NOT BE DRIVABLE)
- 1/2 Mile WUI Zones
- Fire Districts

Ownership

- Indian Lands or Reservations
- Military Reservations/Corps of Engineers
- National Forest Lands
- Private Lands
- Public Lands (BLM)
- State Lands
- Quads
- Meade County Boundary

Miles

0 0.5 1 2

The data in this map book is a work in progress. Data accuracy may vary but it was the best available at the time of publication.

Scale
1:60,000
5/2006

Rob Mattox
Black Hills Land Analysis
12007 Coyote Ridge Road
Deadwood, SD 57732
(605)-578-1556
rob@mattox.biz
www.mattox.biz



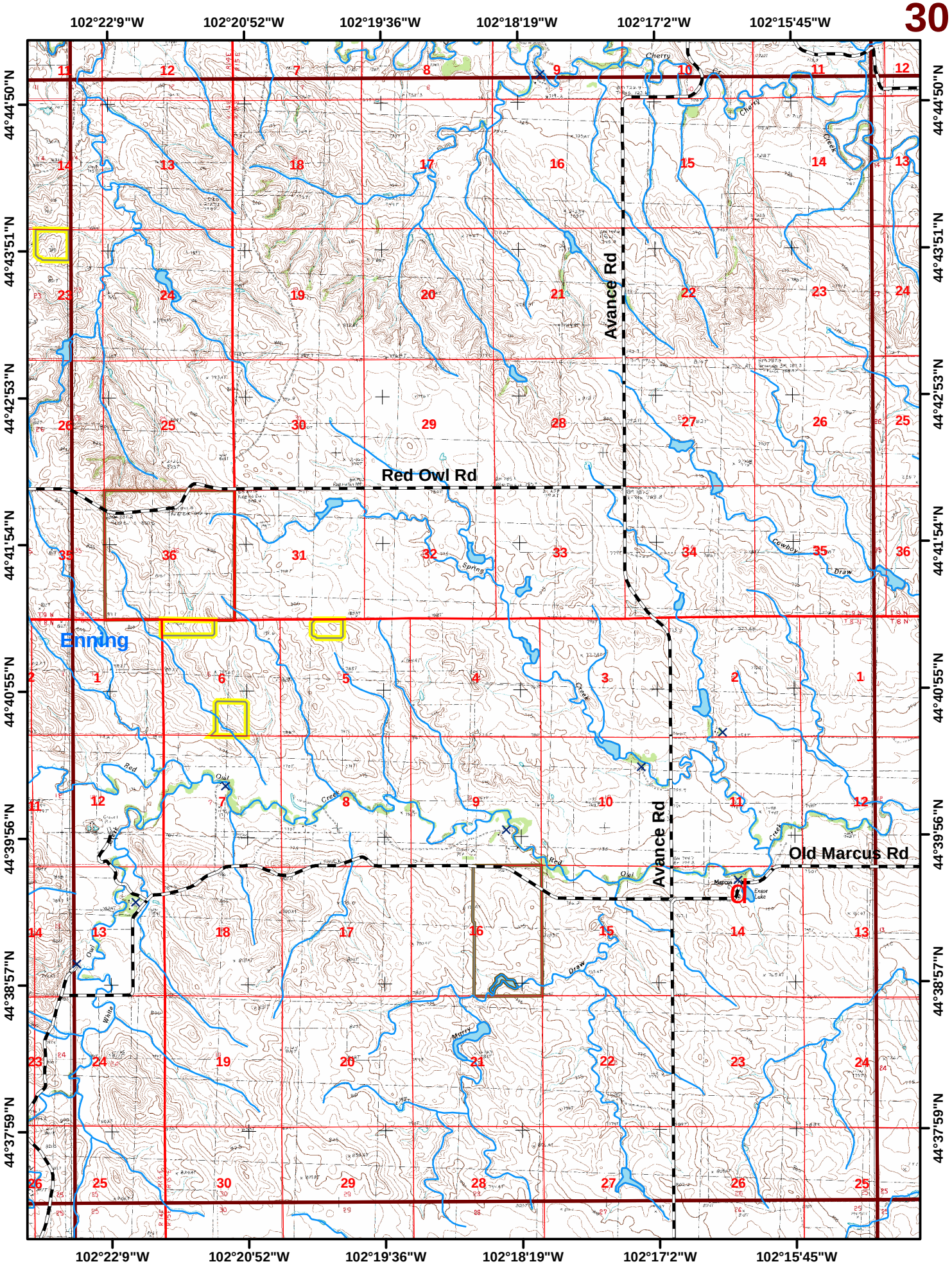
102°22'9"W
102°20'52"W
102°19'36"W
102°18'19"W
102°17'2"W
102°15'45"W
44°44'50"N
44°43'51"N
44°42'53"N
44°41'54"N
44°40'55"N
44°39'56"N
44°38'57"N
44°37'59"N
Avance Rd
Red Owl Rd
Enning
Old Marcus Rd
Cherry Creek
Cowboy Braw
Spring Creek
Red Owl Creek
White Owl Creek
Murray Draw
Ensor Lake

Quad Name: Thompson Lake

Quad #: 31

Legend

Elevation

Minimum: 2,240 Maximum: 2,640 Difference: 400

Number of mapped water sources: 0

Number of mapped structures: 12

Structure Survey

- Unassessed
- Low
- High
- Extreme

Water Features

- Hydrant
- Storage Tank
- Pond
- Pump House
- Fitting
- Water
- Fire Department
- Fire Apparatus Only
- Streams
- County Roads
- Driveways
- USFS System Roads
- USFS Non-System Roads (MAY NOT BE DRIVABLE)
- 1/2 Mile WUI Zones
- Fire Districts

Ownership

- Indian Lands or Reservations
- Military Reservations/Corps of Engineers
- National Forest Lands
- Private Lands
- Public Lands (BLM)
- State Lands
- Quads
- Meade County Boundary

0 0.5 1 2 Miles

The data in this map book is a work in progress. Data accuracy may vary but it was the best available at the time of publication.

Scale
1:60,000
5/2006

Rob Mattox
Black Hills Land Analysis
12007 Coyote Ridge Road
Deadwood, SD 57732
(605)-578-1556
rob@mattox.biz
www.mattox.biz



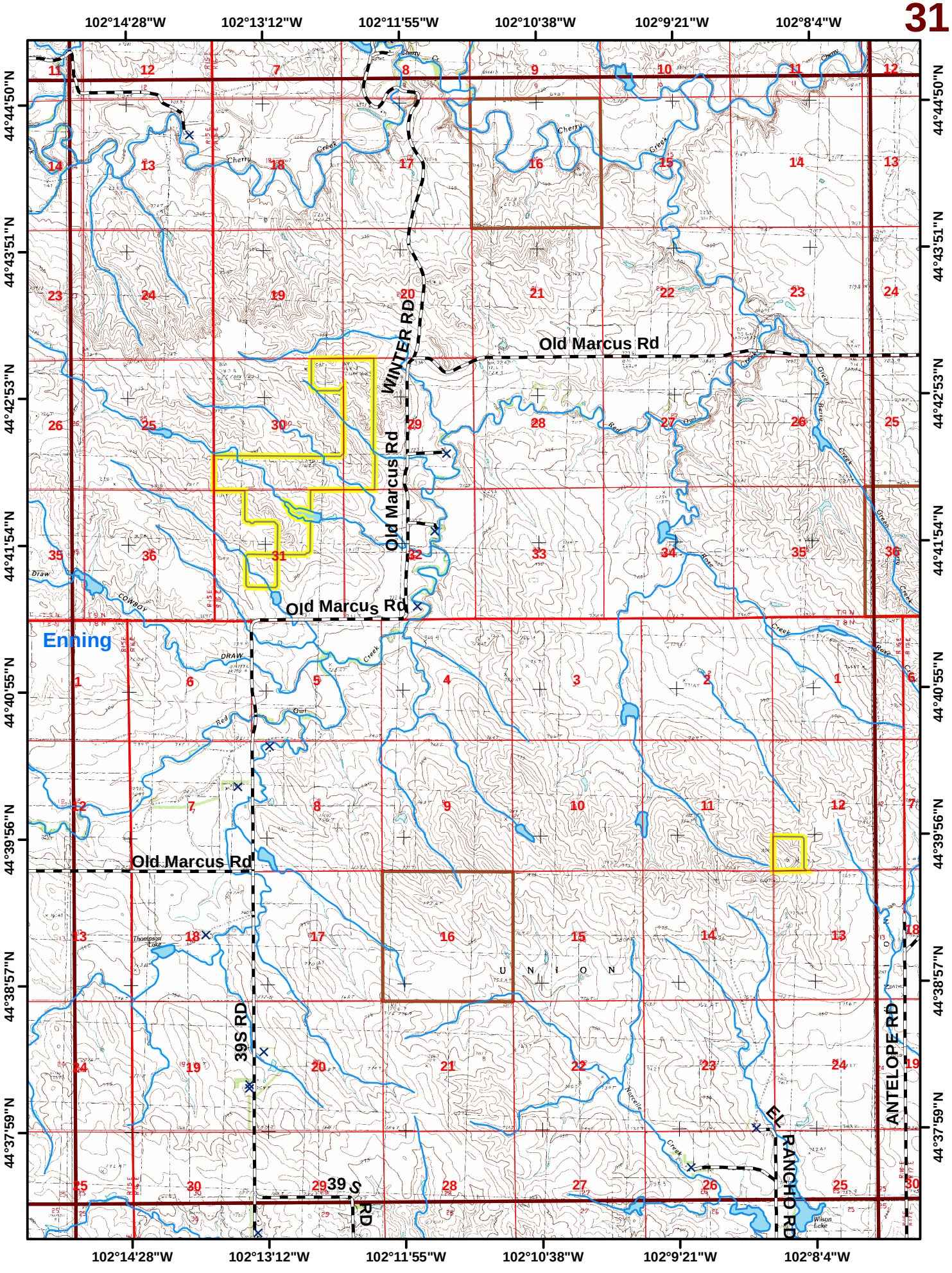
102°14'28"W
102°13'12"W
102°11'55"W
102°10'38"W
102°9'21"W
102°8'4"W
44°44'50"N
44°43'51"N
44°42'53"N
44°41'54"N
44°40'55"N
44°39'56"N
44°38'57"N
44°37'59"N
Old Marcus Rd
WINTER RD
Old Marcus Rd
Old Marcus Rd
Old Marcus Rd
Enning
39S RD
39 S RD
EL RANCHO RD
ANTELOPE RD
Cherry Creek
Red Owl Draw
Cowboy Draw
Thompson Lake
Wilson Lake
UNION

Quad Name: **Lemmon Creek**

Quad #: **32**

Legend

Elevation

Minimum: 2,120 Maximum: 2,600 Difference: 480

Number of mapped water sources: 0 Number of mapped structures: 5

Structure Survey

- Unassessed
- Low
- High
- Extreme

Water Features

- Hydrant
- Storage Tank
- Pond
- Pump House
- Fitting
- Water
- Fire Department
- Fire Apparatus Only
- Streams
- County Roads
- Driveways
- USFS System Roads
- USFS Non-System Roads (MAY NOT BE DRIVABLE)
- 1/2 Mile WUI Zones
- Fire Districts

Ownership

- Indian Lands or Reservations
- Military Reservations/Corps of Engineers
- National Forest Lands
- Private Lands
- Public Lands (BLM)
- State Lands
- Quads
- Meade County Boundary

Miles
0 0.5 1 2

The data in this map book is a work in progress. Data accuracy may vary but it was the best available at the time of publication.

Scale
1:60,000
5/2006

Rob Mattox
Black Hills Land Analysis
12007 Coyote Ridge Road
Deadwood, SD 57732
(605)-578-1556
rob@mattox.biz
www.mattox.biz



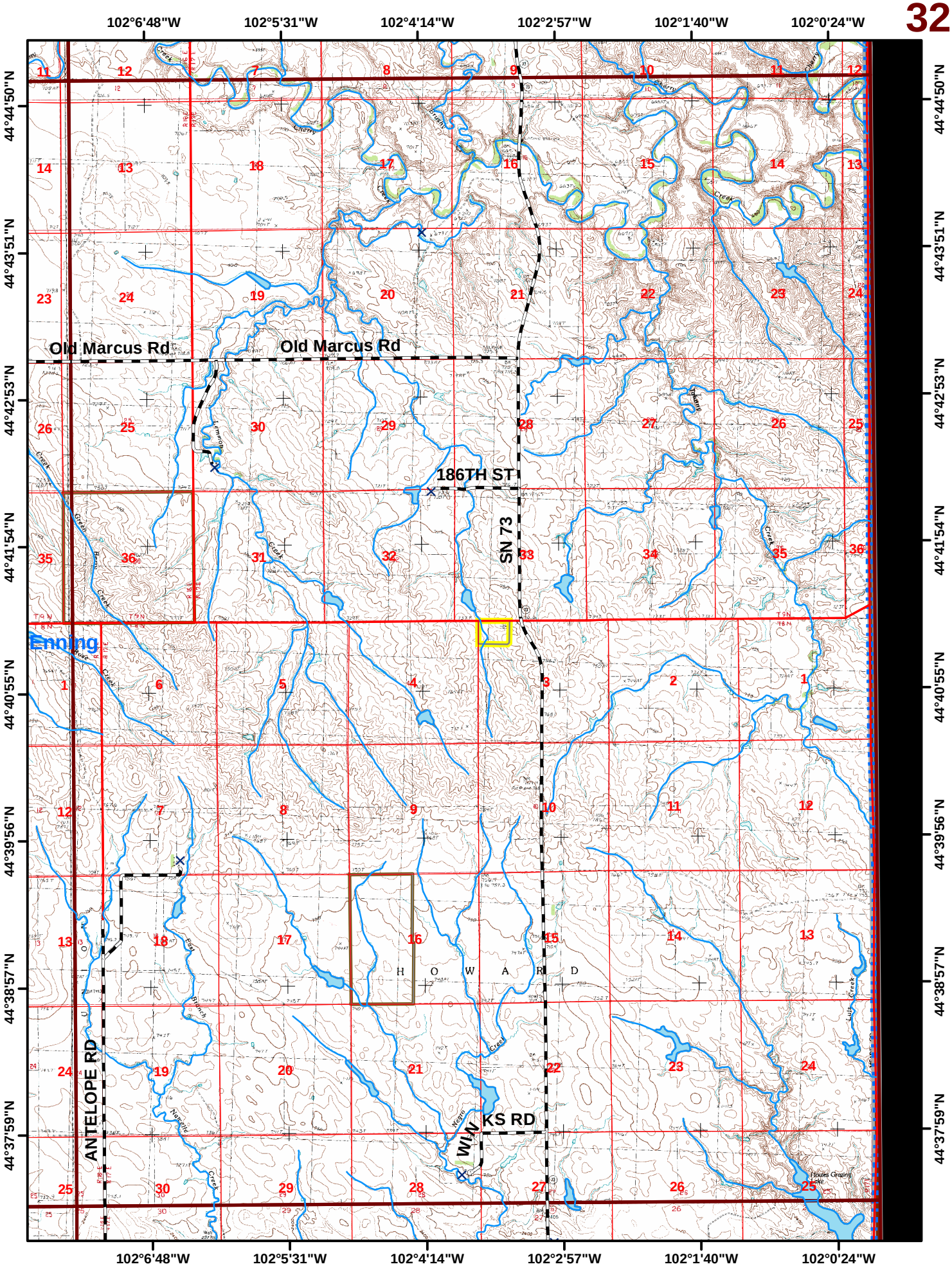
102°6'48"W
102°5'31"W
102°4'14"W
102°2'57"W
102°1'40"W
102°0'24"W
44°44'50"N
44°43'51"N
44°42'53"N
44°41'54"N
44°40'55"N
44°39'56"N
44°38'57"N
44°37'59"N
Old Marcus Rd
Old Marcus Rd
186TH ST
SN 73
Enning
ANTELOPE RD
KS RD
HOWARD
Houles Gravel Lake

Quad Name

Legend

Saint Onge SE

Quad #

33

Elevation

Minimum: 2,880 Maximum: 3,480 Difference: 600

Number of mapped water sources: 0 Number of mapped structures: 19

Structure Survey

- Unassessed
- Low
- High
- Extreme

Water Features

- Hydrant
- Storage Tank
- Pond
- Pump House
- Fitting
- Water
- Fire Department
- Fire Apparatus Only
- Streams
- County Roads
- Driveways
- USFS System Roads
- USFS Non-System Roads (MAY NOT BE DRIVABLE)
- 1/2 Mile WUI Zones
- Fire Districts

Ownership

- Indian Lands or Reservations
- Military Reservations/Corps of Engineers
- National Forest Lands
- Private Lands
- Public Lands (BLM)
- State Lands
- Quads
- Meade County Boundary

Miles
0 0.5 1 2

The data in this map book is a work in progress. Data accuracy may vary but it was the best available at the time of publication.

Scale
1:60,000
5/2006

Rob Mattox
Black Hills Land Analysis
12007 Coyote Ridge Road
Deadwood, SD 57732
(605)-578-1556
rob@mattox.biz
www.mattox.biz



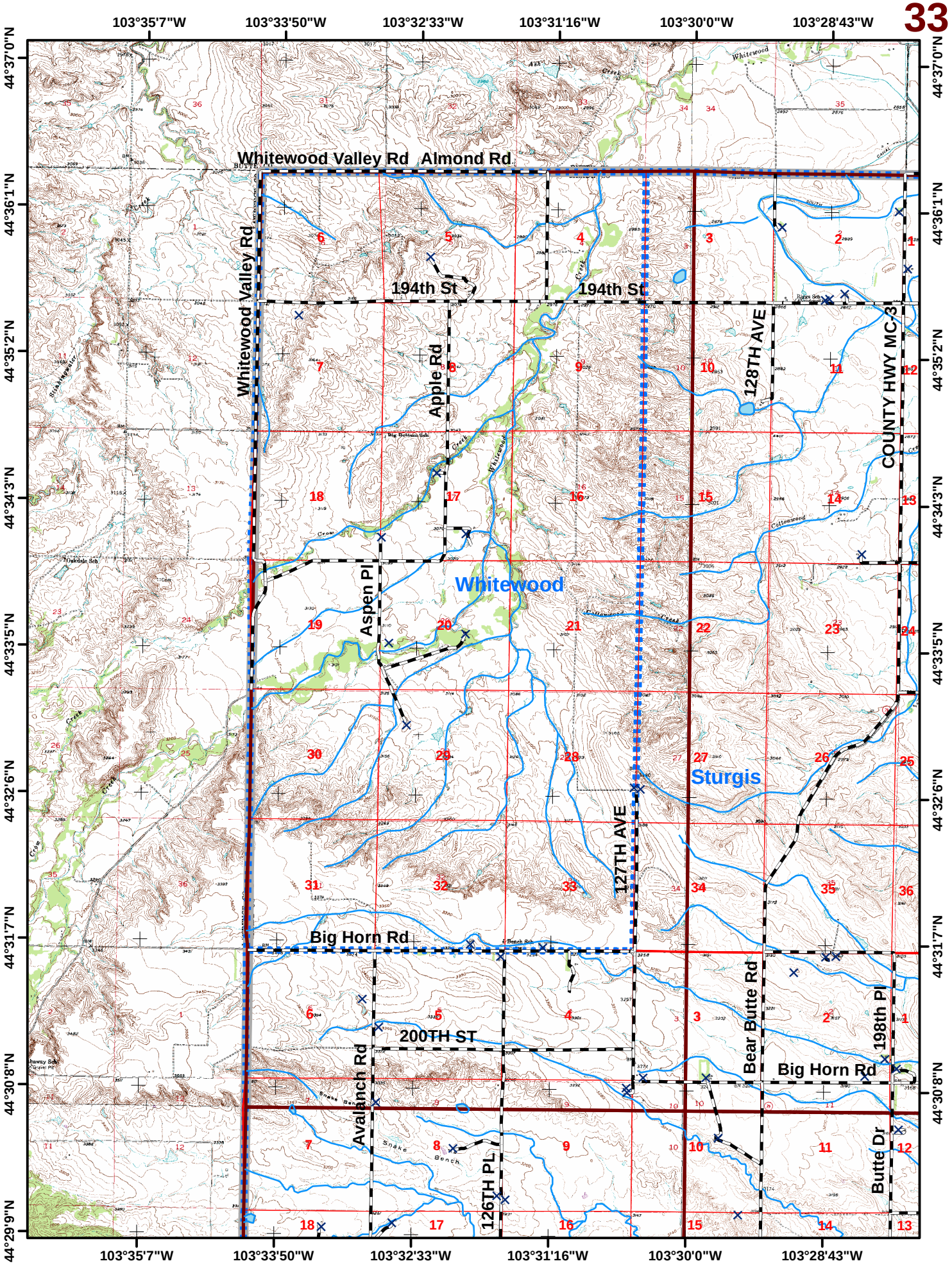
103°35'7"W
103°33'50"W
103°32'33"W
103°31'16"W
103°30'0"W
103°28'43"W
44°37'0"N
44°36'1"N
44°35'2"N
44°34'3"N
44°33'5"N
44°32'6"N
44°31'7"N
44°30'8"N
44°29'9"N
Whitewood Valley Rd
Almond Rd
194th St
Apple Rd
128TH AVE
COUNTY HWY MC 3
Aspen Pl
Whitewood
Sturgis
127TH AVE
Big Horn Rd
200TH ST
Avalanch Rd
126TH PL
Bear Butte Rd
198th Pl
Butte Dr

Quad Name

Vale

Quad #

34

Legend

Elevation

Minimum: 2,800 Maximum: 3,240 Difference: 440

Number of mapped water sources: 0 Number of mapped structures: 34

Structure Survey

- Unassessed
- Low
- High
- Extreme

Water Features

- Hydrant
- Storage Tank
- Pond
- Pump House
- Fitting
- Water
- Fire Department
- Fire Apparatus Only
- Streams
- County Roads
- Driveways
- USFS System Roads
- USFS Non-System Roads (MAY NOT BE DRIVABLE)
- 1/2 Mile WUI Zones
- Fire Districts

Ownership

- Indian Lands or Reservations
- Military Reservations/Corps of Engineers
- National Forest Lands
- Private Lands
- Public Lands (BLM)
- State Lands
- Quads
- Meade County Boundary

0 0.5 1 2 Miles

The data in this map book is a work in progress. Data accuracy may vary but it was the best available at the time of publication.

Scale
1:60,000
5/2006

Rob Mattox
Black Hills Land Analysis
12007 Coyote Ridge Road
Deadwood, SD 57732
(605)-578-1556
rob@mattox.biz
www.mattox.biz



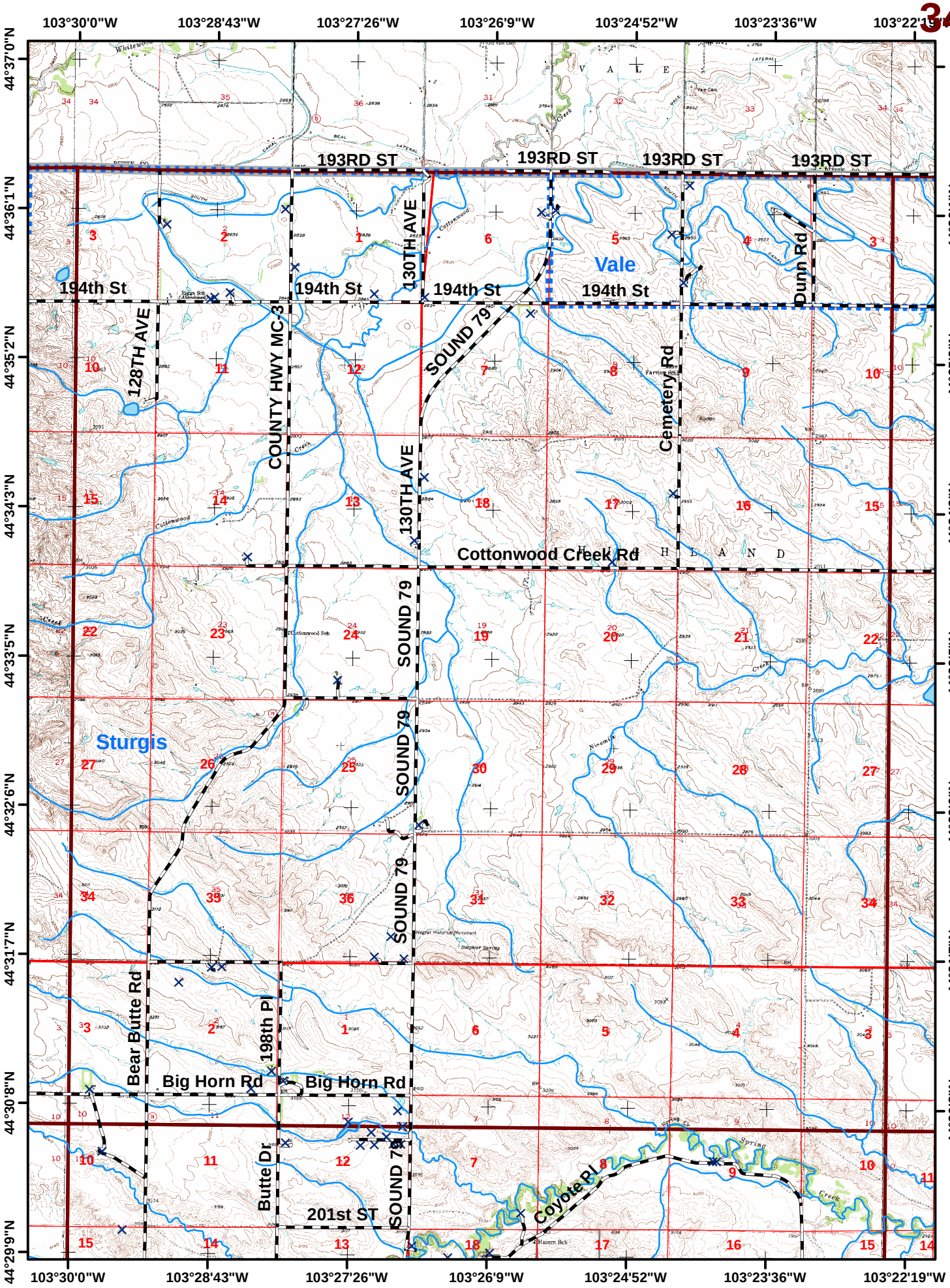
103°30'0"W
103°28'43"W
103°27'26"W
103°26'9"W
103°24'52"W
103°23'36"W
103°22'19"W
44°37'0"N
44°36'1"N
44°35'2"N
44°34'3"N
44°33'5"N
44°32'6"N
44°31'7"N
44°30'8"N
44°29'9"N
193RD ST
194th St
130TH AVE
128TH AVE
COUNTY HWY MC-3
SOUND 79
Vale
Dunn Rd
Cemetery Rd
Cottonwood Creek Rd
Sturgis
Bear Butte Rd
198th Pl
Big Horn Rd
Butte Dr
201st ST
Coyote Pl

Quad Name

Quad #

Legend

Vale SE

35

Elevation

Minimum: 2,680 Maximum: 3,120 Difference: 440

Number of mapped water sources: 0 Number of mapped structures: 30

Structure Survey

- Unassessed
- Low
- High
- Extreme

Water Features

- Hydrant
- Storage Tank
- Pond
- Pump House
- Fitting
- Water
- Fire Department
- Fire Apparatus Only
- Streams
- County Roads
- Driveways
- USFS System Roads
- USFS Non-System Roads (MAY NOT BE DRIVABLE)
- 1/2 Mile WUI Zones
- Fire Districts

Ownership

- Indian Lands or Reservations
- Military Reservations/Corps of Engineers
- National Forest Lands
- Private Lands
- Public Lands (BLM)
- State Lands
- Quads
- Meade County Boundary

0 0.5 1 2 Miles

The data in this map book is a work in progress. Data accuracy may vary but it was the best available at the time of publication.

Scale
1:60,000
5/2006

Rob Mattox
Black Hills Land Analysis
12007 Coyote Ridge Road
Deadwood, SD 57732
(605)-578-1556
rob@mattox.biz
www.mattox.biz



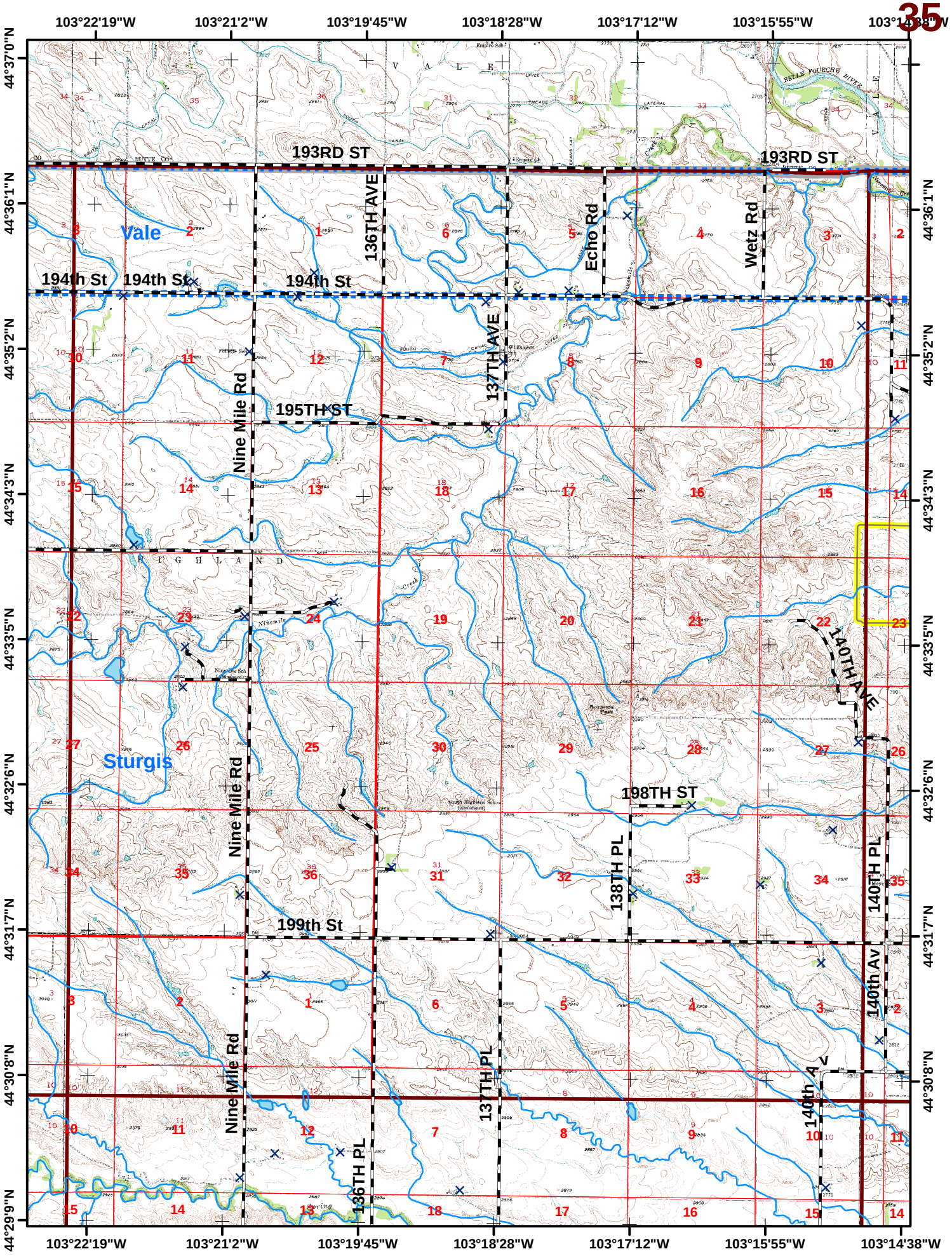
103°22'19"W
103°21'2"W
103°19'45"W
103°18'28"W
103°17'12"W
103°15'55"W
103°14'38"W
44°37'0"N
44°36'1"N
44°35'2"N
44°34'3"N
44°33'5"N
44°32'6"N
44°31'7"N
44°30'8"N
44°29'9"N
193RD ST
193RD ST
136TH AVE
Echo Rd
Wetz Rd
Vale
194th St
194th St
194th St
137TH AVE
Nine Mile Rd
195TH ST
HIGHLAND
Sturgis
Nine Mile Rd
198TH ST
138TH PL
140TH AVE
140TH PL
199th St
Nine Mile Rd
137TH PL
136TH PL
140th Av

Quad Name

Quad #

Legend

Volunteer

36

Elevation

Minimum: 2,560 Maximum: 2,920 Difference: 360

Number of mapped water sources: 0 Number of mapped structures: 21

Structure Survey

- Unassessed
- Low
- High
- Extreme

Water Features

- Hydrant
- Storage Tank
- Pond
- Pump House
- Fitting
- Water
- Fire Department
- Fire Apparatus Only
- Streams
- County Roads
- Driveways
- USFS System Roads
- USFS Non-System Roads (MAY NOT BE DRIVABLE)
- 1/2 Mile WUI Zones
- Fire Districts

Ownership

- Indian Lands or Reservations
- Military Reservations/Corps of Engineers
- National Forest Lands
- Private Lands
- Public Lands (BLM)
- State Lands
- Quads
- Meade County Boundary

0 0.5 1 2 Miles

The data in this map book is a work in progress. Data accuracy may vary but it was the best available at the time of publication.

Scale
1:60,000
5/2006

Rob Mattox
Black Hills Land Analysis
12007 Coyote Ridge Road
Deadwood, SD 57732
(605)-578-1556
rob@mattox.biz
www.mattox.biz



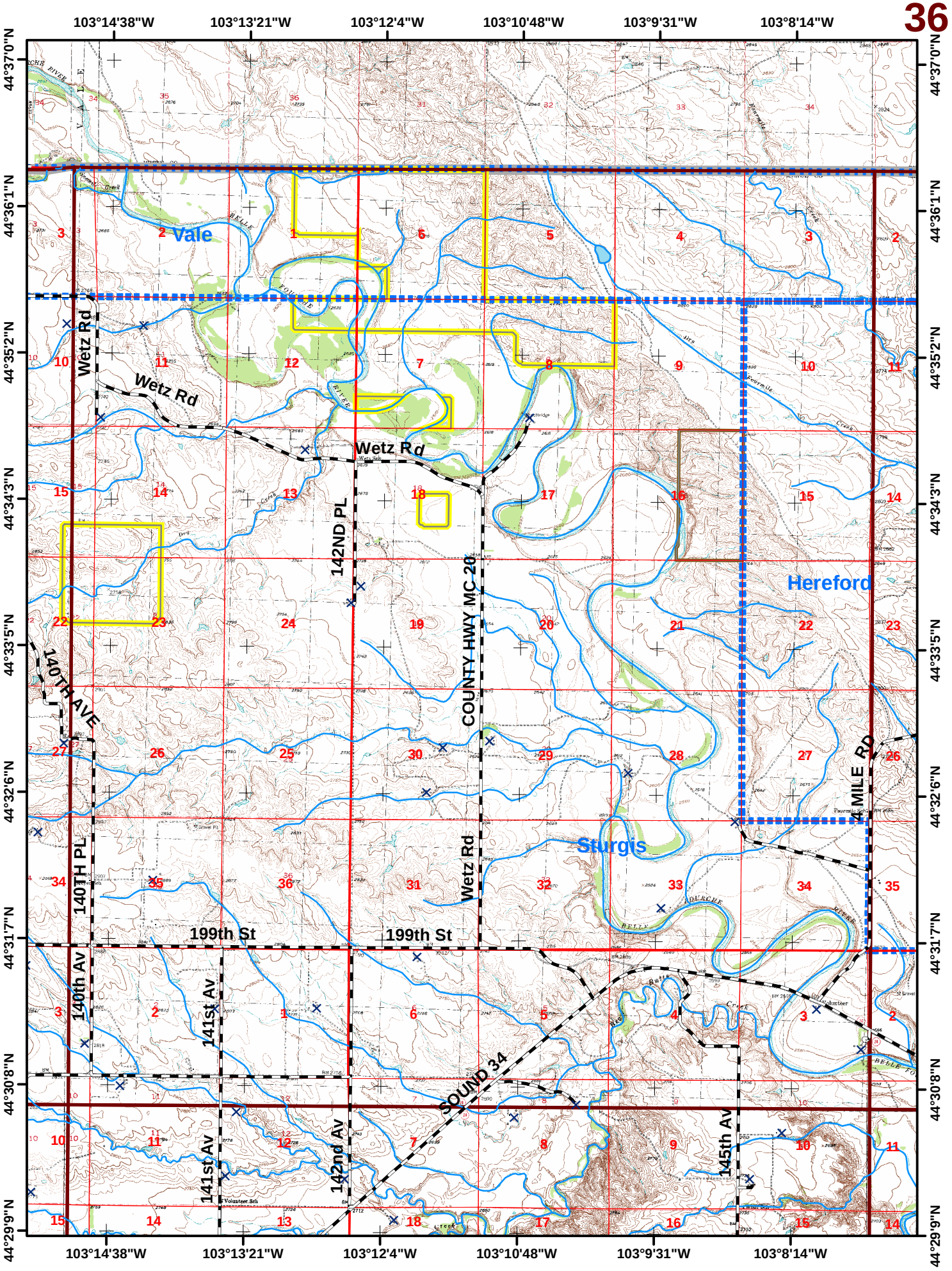
103°14'38"W
103°13'21"W
103°12'4"W
103°10'48"W
103°9'31"W
103°8'14"W
44°37'0"N
44°36'1"N
44°35'2"N
44°34'3"N
44°33'5"N
44°32'6"N
44°31'7"N
44°30'8"N
44°29'9"N
Vale
Hereford
Sturgis
Wetz Rd
Wetz Rd
Wetz Rd
142ND PL
COUNTY HWY MC 20
140TH AVE
140TH PL
140th Av
141st Av
141st Av
142nd Av
145th Av
199th St
199th St
SOUND 34
4 MILE RD

Quad Name: **Volunteer SE**

Quad #: **37**

Legend

Elevation

Minimum: 2,560 Maximum: 2,840 Difference: 280

Number of mapped water sources: 0

Number of mapped structures: 3

Structure Survey

- Unassessed
- Low
- High
- Extreme

Water Features

- Hydrant
- Storage Tank
- Pond
- Pump House
- Fitting
- Water
- Fire Department
- Fire Apparatus Only
- Streams
- County Roads
- Driveways
- USFS System Roads
- USFS Non-System Roads (MAY NOT BE DRIVABLE)
- 1/2 Mile WUI Zones
- Fire Districts

Ownership

- Indian Lands or Reservations
- Military Reservations/Corps of Engineers
- National Forest Lands
- Private Lands
- Public Lands (BLM)
- State Lands
- Quads
- Meade County Boundary

0 0.5 1 2 Miles

The data in this map book is a work in progress. Data accuracy may vary but it was the best available at the time of publication.

Scale
1:60,000
5/2006

Rob Mattox
Black Hills Land Analysis
12007 Coyote Ridge Road
Deadwood, SD 57732
(605)-578-1556
rob@mattox.biz
www.mattox.biz



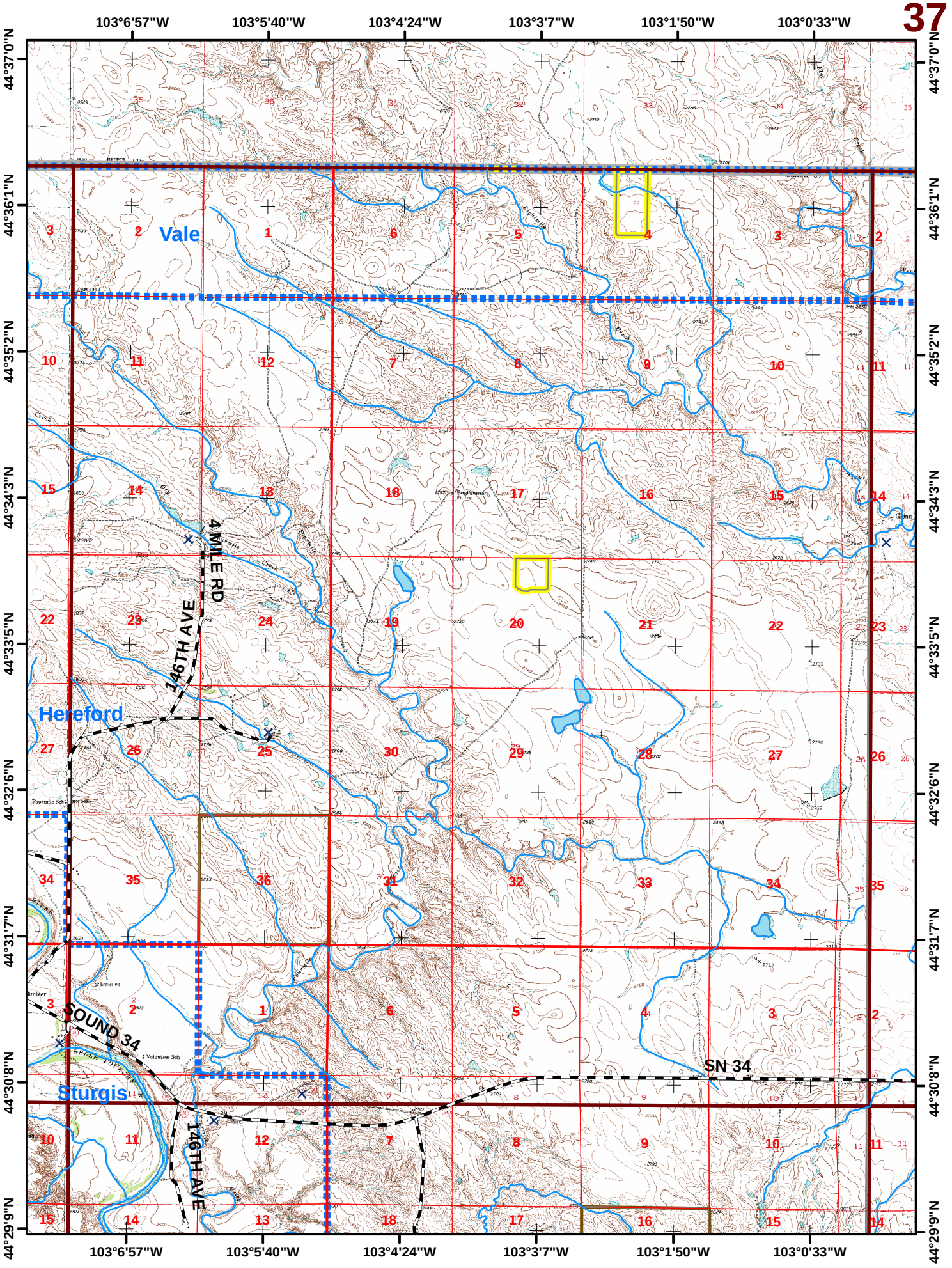
103°6'57"W
103°5'40"W
103°4'24"W
103°3'7"W
103°1'50"W
103°0'33"W
44°37'0"N
44°36'1"N
44°35'2"N
44°34'3"N
44°33'5"N
44°32'6"N
44°31'7"N
44°30'8"N
44°29'9"N
Vale
Hereford
Sturgis
4 MILE RD
146TH AVE
149TH AVE
SOUND 34
SN 34

Quad Name

Quad #

Legend

Fairpoint SW

38

Elevation

Minimum: 2,520 Maximum: 2,840 Difference: 320

Number of mapped water sources: 0 Number of mapped structures: 2

Structure Survey

- Unassessed
- Low
- High
- Extreme

Water Features

- Hydrant
- Storage Tank
- Pond
- Pump House
- Fitting
- Water
- Fire Department
- Fire Apparatus Only
- Streams
- County Roads
- Driveways
- USFS System Roads
- USFS Non-System Roads (MAY NOT BE DRIVABLE)
- 1/2 Mile WUI Zones
- Fire Districts

Ownership

- Indian Lands or Reservations
- Military Reservations/Corps of Engineers
- National Forest Lands
- Private Lands
- Public Lands (BLM)
- State Lands
- Quads
- Meade County Boundary

0 0.5 1 2 Miles

The data in this map book is a work in progress. Data accuracy may vary but it was the best available at the time of publication.

Scale
1:60,000
5/2006

Rob Mattox
Black Hills Land Analysis
12007 Coyote Ridge Road
Deadwood, SD 57732
(605)-578-1556
rob@mattox.biz
www.mattox.biz



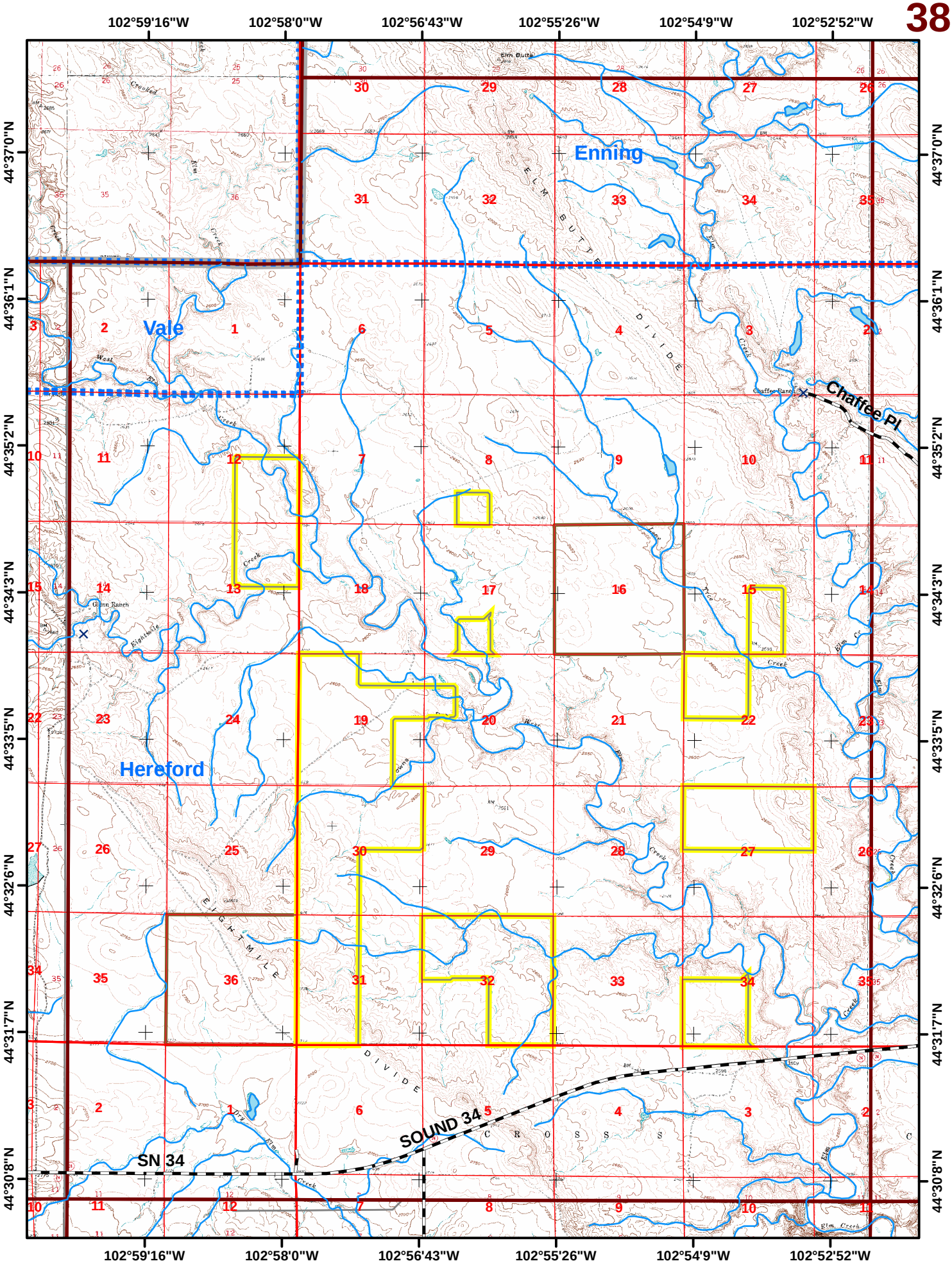
102°59'16"W
102°58'0"W
102°56'43"W
102°55'26"W
102°54'9"W
102°52'52"W
44°37'0"N
44°36'1"N
44°35'2"N
44°34'3"N
44°33'5"N
44°32'6"N
44°31'7"N
44°30'8"N
Enning
Vale
Hereford
Chaffee Pl
SOUND 34
SN 34
ELM BUTTE DIVIDE
EIGHTMILE DIVIDE
Elm Butte
Chaffee Ranch
Glenn Ranch
Eightmile Creek
Elm Creek
Dry Elm Creek
Crooked Elm Creek
West Elm Creek
Lone Tree Creek
Owns Creek
Elm Cr
Elm Creek

Quad Name

Quad #

Legend

Fairpoint SE

39

Elevation

Minimum: 2,520 Maximum: 2,960 Difference: 440

Number of mapped water sources: 0 Number of mapped structures: 5

Structure Survey

- Unassessed
- Low
- High
- Extreme

Water Features

- Hydrant
- Storage Tank
- Pond
- Pump House
- Fitting
- Water
- Fire Department
- Fire Apparatus Only
- Streams
- County Roads
- Driveways
- USFS System Roads
- USFS Non-System Roads (MAY NOT BE DRIVABLE)
- 1/2 Mile WUI Zones
- Fire Districts

Ownership

- Indian Lands or Reservations
- Military Reservations/Corps of Engineers
- National Forest Lands
- Private Lands
- Public Lands (BLM)
- State Lands
- Quads
- Meade County Boundary

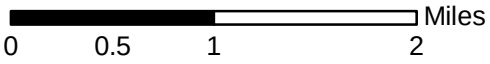

The data in this map book is a work in progress. Data accuracy may vary but it was the best available at the time of publication.

Scale
1:60,000
5/2006

Rob Mattox
Black Hills Land Analysis
12007 Coyote Ridge Road
Deadwood, SD 57732
(605)-578-1556
rob@mattox.biz
www.mattox.biz



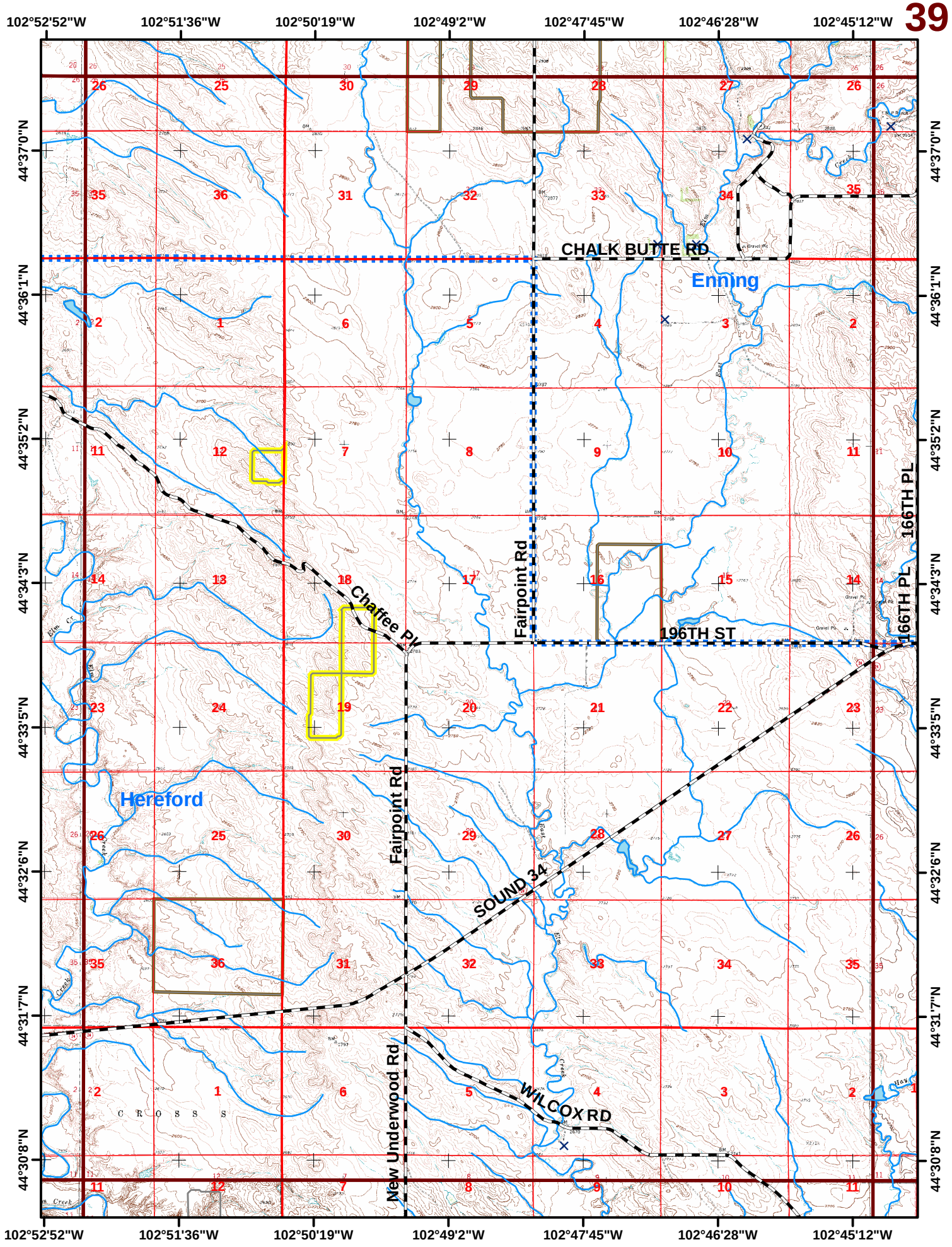
102°52'52"W
102°51'36"W
102°50'19"W
102°49'2"W
102°47'45"W
102°46'28"W
102°45'12"W
44°37'0"N
44°36'1"N
44°35'2"N
44°34'3"N
44°33'5"N
44°32'6"N
44°31'7"N
44°30'8"N
CHALK BUTTE RD
Enning
Chaffee Pl
Fairpoint Rd
196TH ST
166TH PL
Hereford
SOUND 34
New Underwood Rd
WILCOX RD
C R O S S

Quad Name

Legend

Union Center

Quad #

40

Elevation

Minimum: 2,720 Maximum: 3,200 Difference: 480

Number of mapped water sources: 0 Number of mapped structures: 25

Structure Survey

- Unassessed
- Low
- High
- Extreme

Water Features

- Hydrant
- Storage Tank
- Pond
- Pump House
- Fitting
- Water
- Fire Department
- Fire Apparatus Only
- Streams
- County Roads
- Driveways
- USFS System Roads
- USFS Non-System Roads (MAY NOT BE DRIVABLE)
- 1/2 Mile WUI Zones
- Fire Districts

Ownership

- Indian Lands or Reservations
- Military Reservations/Corps of Engineers
- National Forest Lands
- Private Lands
- Public Lands (BLM)
- State Lands
- Quads
- Meade County Boundary

0 0.5 1 2 Miles

The data in this map book is a work in progress. Data accuracy may vary but it was the best available at the time of publication.

Scale
1:60,000
5/2006

Rob Mattox
Black Hills Land Analysis
12007 Coyote Ridge Road
Deadwood, SD 57732
(605)-578-1556
rob@mattox.biz
www.mattox.biz



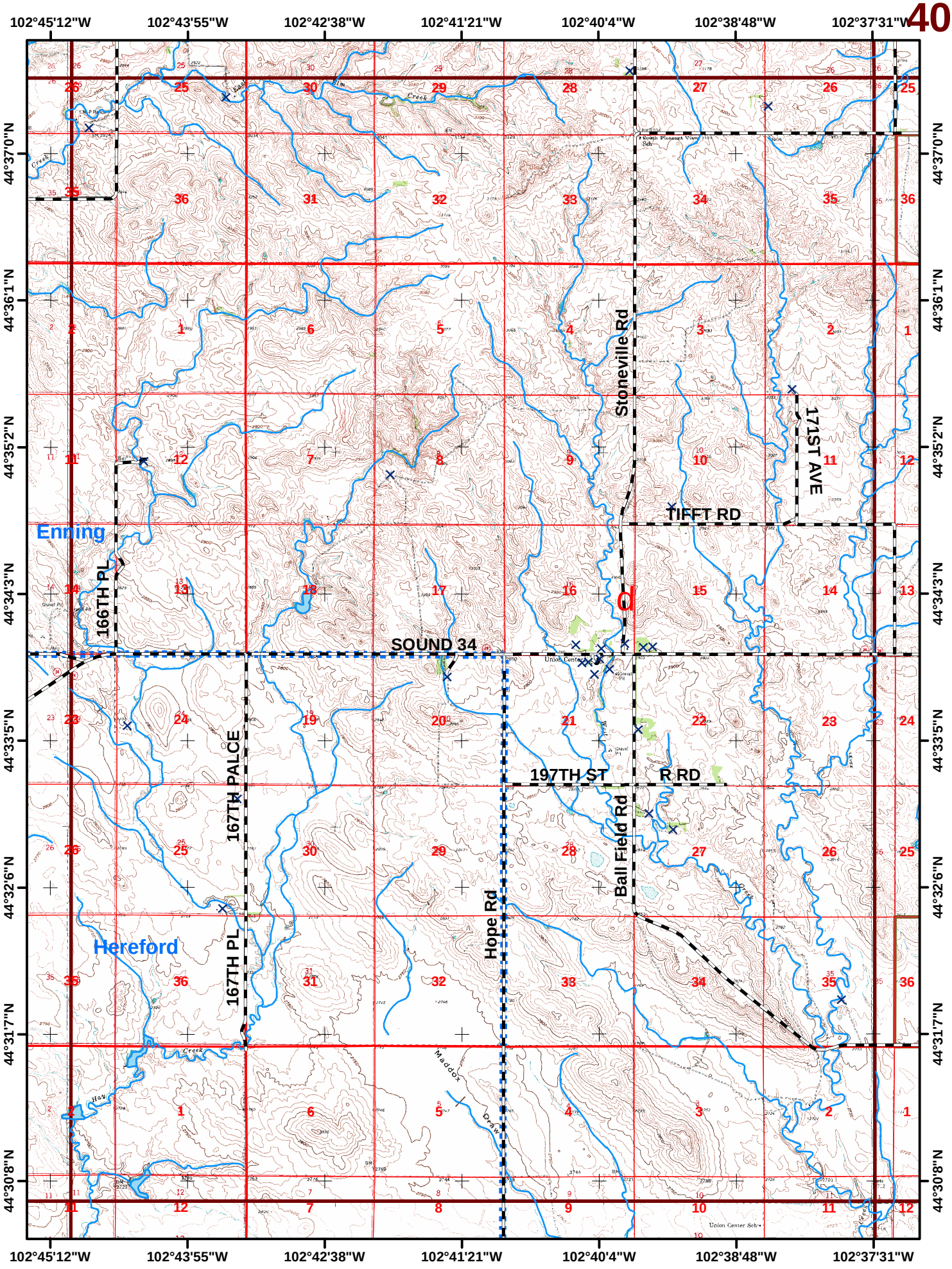
102°45'12"W
102°43'55"W
102°42'38"W
102°41'21"W
102°40'4"W
102°38'48"W
102°37'31"W
44°37'0"N
44°36'1"N
44°35'2"N
44°34'3"N
44°33'5"N
44°32'6"N
44°31'7"N
44°30'8"N
Enning
Hereford
166TH PL
167TH PALCE
167TH PL
SOUND 34
Stoneville Rd
171ST AVE
TIFFT RD
197TH ST
R RD
Ball Field Rd
Hope Rd
Maddox Draw
Creek

Quad Name

Enning

Quad #

41

Legend

Elevation

Minimum: 2,640 Maximum: 3,200 Difference: 560

Number of mapped water sources: 0 Number of mapped structures: 26

Structure Survey

- Unassessed
- Low
- High
- Extreme

Water Features

- Hydrant
- Storage Tank
- Pond
- Pump House
- Fitting
- Water
- Fire Department
- Fire Apparatus Only
- Streams
- County Roads
- Driveways
- USFS System Roads
- USFS Non-System Roads (MAY NOT BE DRIVABLE)
- 1/2 Mile WUI Zones
- Fire Districts

Ownership

- Indian Lands or Reservations
- Military Reservations/Corps of Engineers
- National Forest Lands
- Private Lands
- Public Lands (BLM)
- State Lands
- Quads
- Meade County Boundary

Miles

0 0.5 1 2

The data in this map book is a work in progress. Data accuracy may vary but it was the best available at the time of publication.

Scale
1:60,000
5/2006

Rob Mattox
Black Hills Land Analysis
12007 Coyote Ridge Road
Deadwood, SD 57732
(605)-578-1556
rob@mattox.biz
www.mattox.biz



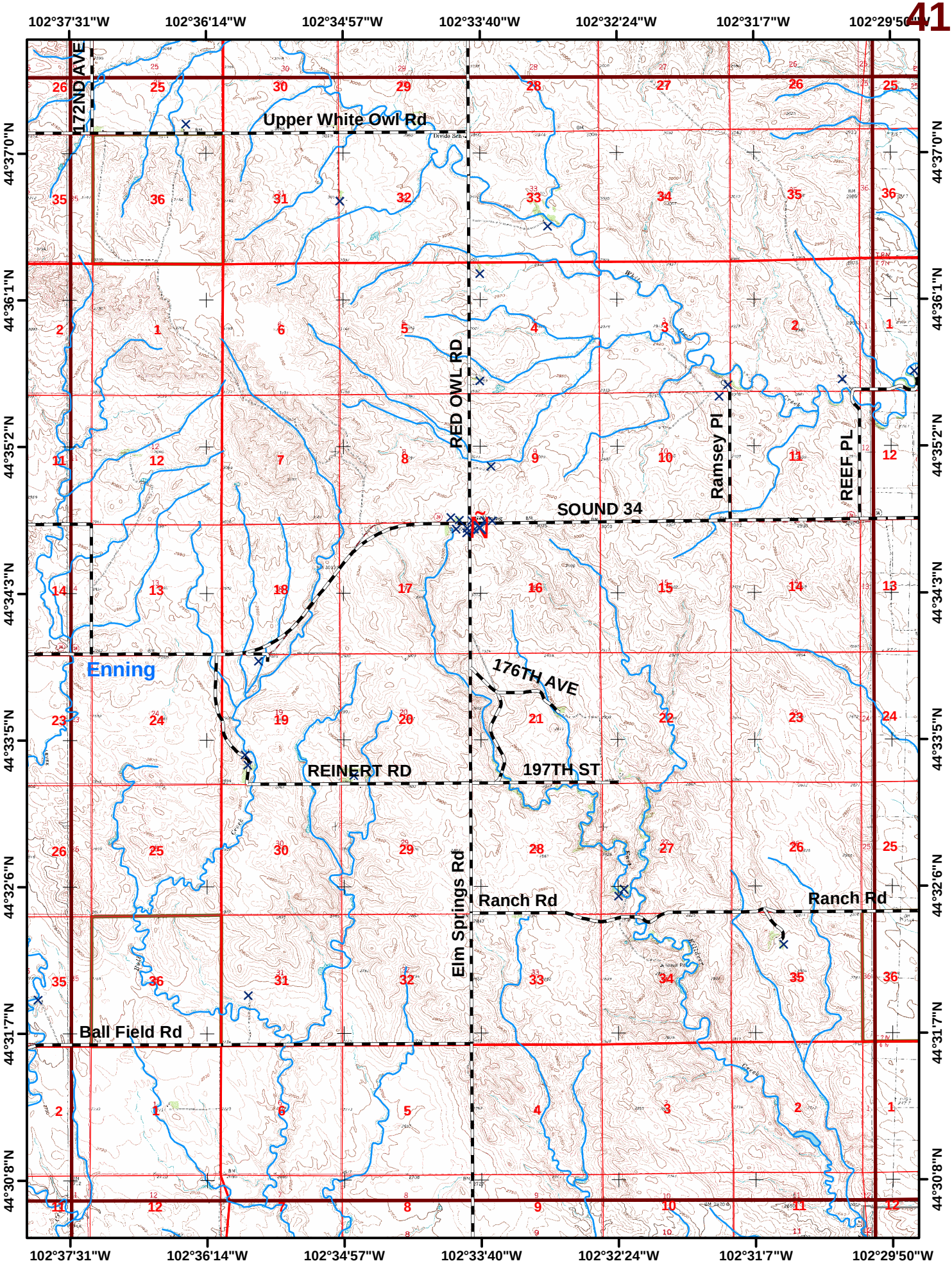
102°37'31"W
102°36'14"W
102°34'57"W
102°33'40"W
102°32'24"W
102°31'7"W
102°29'50"W
44°37'0"N
44°36'1"N
44°35'2"N
44°34'3"N
44°33'5"N
44°32'6"N
44°31'7"N
44°30'8"N
172ND AVE
Upper White Owl Rd
RED OWL RD
Ramsey Pl
REEF PL
SOUND 34
Enning
176TH AVE
197TH ST
REINERT RD
Elm Springs Rd
Ranch Rd
Ranch Rd
Ball Field Rd

Quad Name

Legend

White Owl

Quad #

42

Elevation

Minimum: 2,440 Maximum: 2,960 Difference: 520

Number of mapped water sources: 0 Number of mapped structures: 24

Structure Survey

- Unassessed
- Low
- High
- Extreme

Water Features

- Hydrant
- Storage Tank
- Pond
- Pump House
- Fitting
- Water
- Fire Department
- Fire Apparatus Only
- Streams
- County Roads
- Driveways
- USFS System Roads
- USFS Non-System Roads (MAY NOT BE DRIVABLE)
- 1/2 Mile WUI Zones
- Fire Districts

Ownership

- Indian Lands or Reservations
- Military Reservations/Corps of Engineers
- National Forest Lands
- Private Lands
- Public Lands (BLM)
- State Lands
- Quads
- Meade County Boundary

0 0.5 1 2 Miles

The data in this map book is a work in progress. Data accuracy may vary but it was the best available at the time of publication.

Scale
1:60,000
5/2006

Rob Mattox
Black Hills Land Analysis
12007 Coyote Ridge Road
Deadwood, SD 57732
(605)-578-1556
rob@mattox.biz
www.mattox.biz



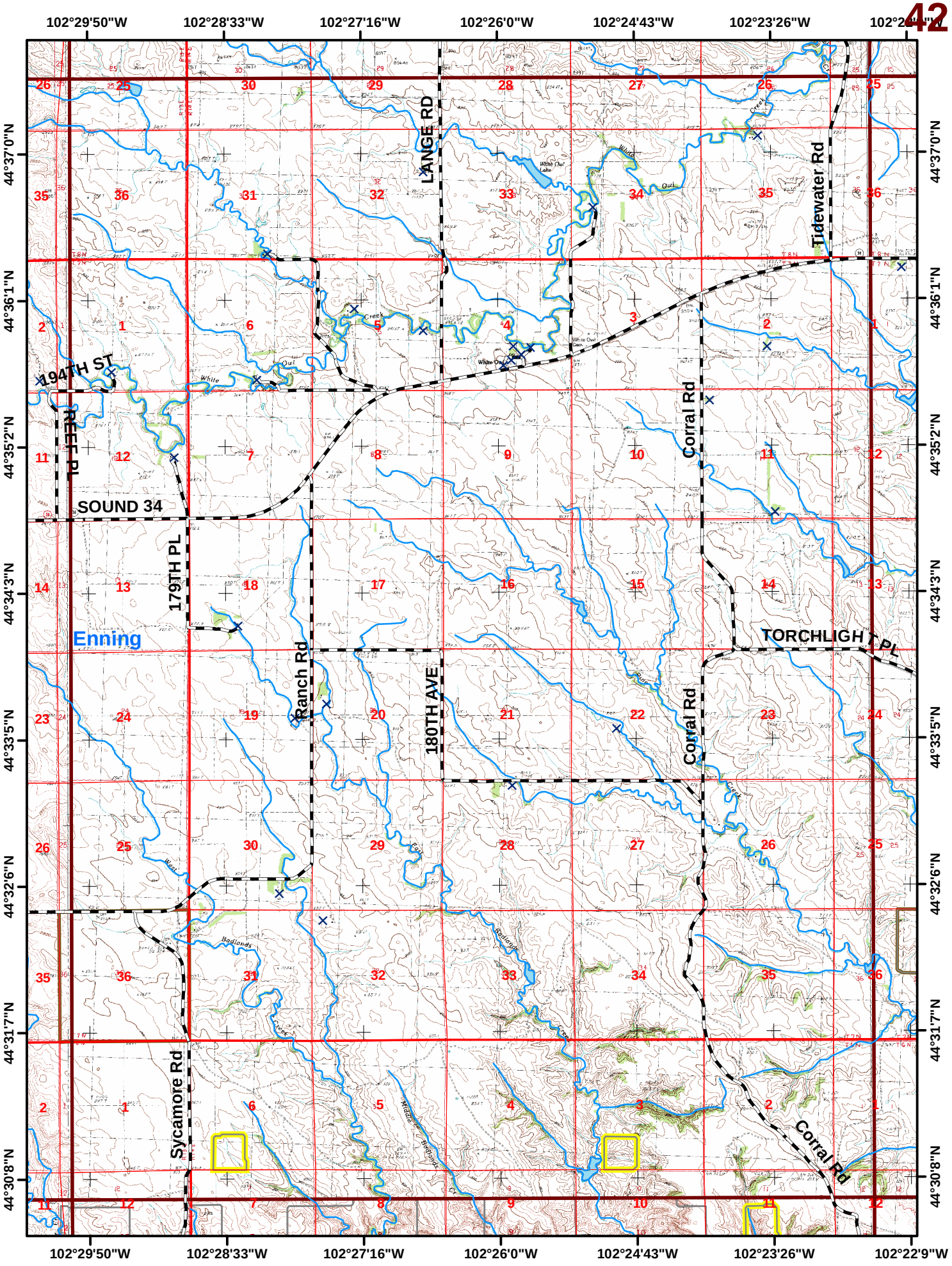
102°29'50"W
102°28'33"W
102°27'16"W
102°26'0"W
102°24'43"W
102°23'26"W
102°22'9"W
44°37'0"N
44°36'1"N
44°35'2"N
44°34'3"N
44°33'5"N
44°32'6"N
44°31'7"N
44°30'8"N
LANGE RD
Tidewater Rd
194TH ST
REEF PL
SOUND 34
179TH PL
Enning
Ranch Rd
180TH AVE
Corral Rd
TORCHLIGHT PL
Sycamore Rd
White Owl Lake
White Owl Cem
Badlands
Middle Badlands

Quad Name: **White Owl SE**

Quad #: **43**

Legend

Elevation

Minimum: 2,200 Maximum: 2,800 Difference: 600

Number of mapped water sources: 0

Number of mapped structures: 13

Structure Survey

- Unassessed
- Low
- High
- Extreme

Water Features

- Hydrant
- Storage Tank
- Pond
- Pump House
- Fitting
- Water
- Fire Department
- Fire Apparatus Only
- Streams
- County Roads
- Driveways
- USFS System Roads
- USFS Non-System Roads (MAY NOT BE DRIVABLE)
- 1/2 Mile WUI Zones
- Fire Districts

Ownership

- Indian Lands or Reservations
- Military Reservations/Corps of Engineers
- National Forest Lands
- Private Lands
- Public Lands (BLM)
- State Lands
- Quads
- Meade County Boundary



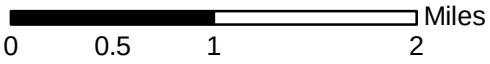

The data in this map book is a work in progress. Data accuracy may vary but it was the best available at the time of publication.

Scale
1:60,000
5/2006

Rob Mattox
Black Hills Land Analysis
12007 Coyote Ridge Road
Deadwood, SD 57732
(605)-578-1556
rob@mattox.biz
www.mattox.biz



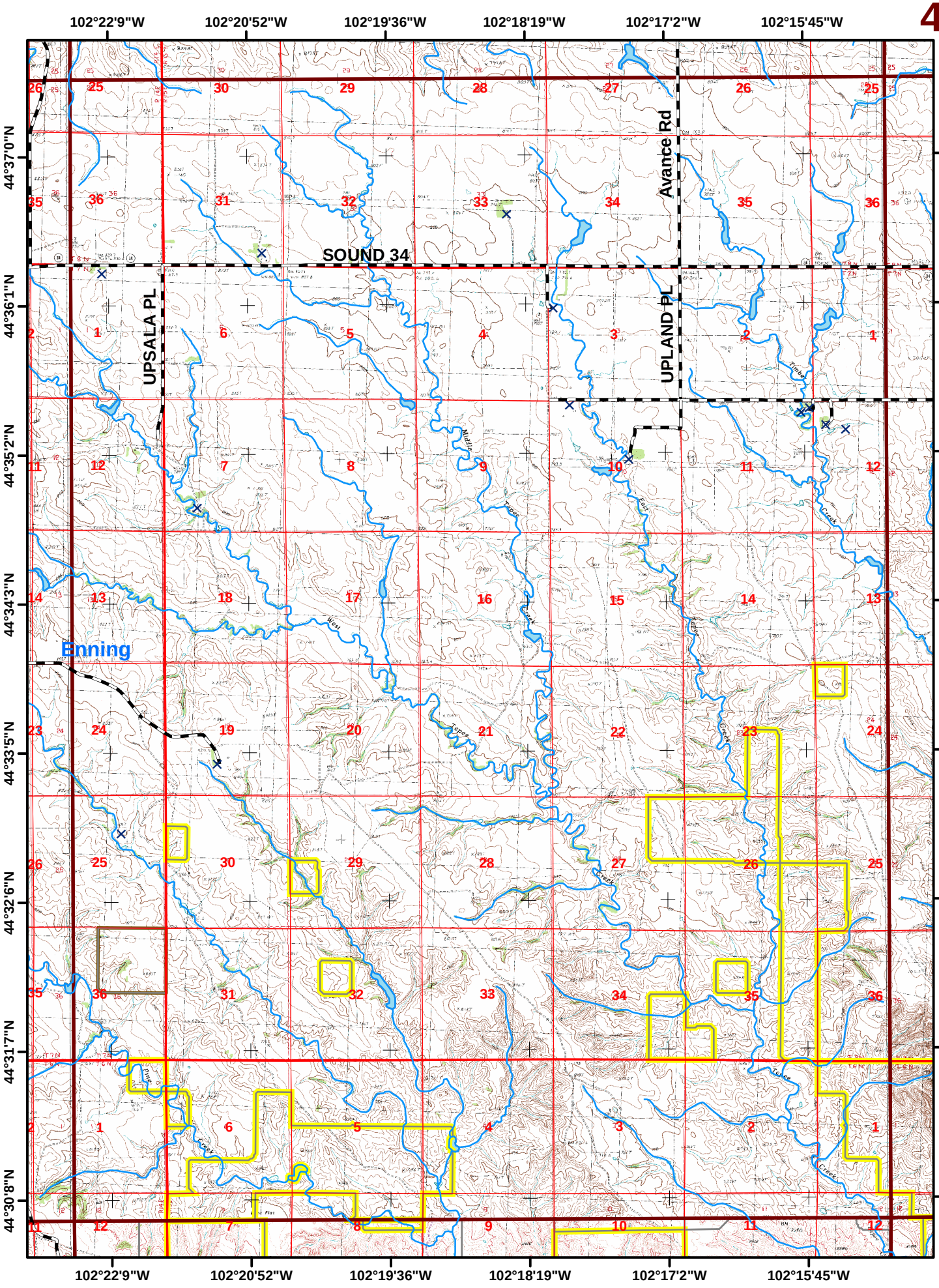
102°22'9"W
102°20'52"W
102°19'36"W
102°18'19"W
102°17'2"W
102°15'45"W
44°37'0"N
44°36'1"N
44°35'2"N
44°34'3"N
44°33'5"N
44°32'6"N
44°31'7"N
44°30'8"N
SOUND 34
UPSALA PL
UPLAND PL
Avance Rd
Enning
Middle Tepee Creek
East Tepee Creek
West Tepee Creek
Timber Creek
Pine Creek
Tepee Creek

Quad Name

Quad #

Legend

Plainview

44

Elevation

Minimum: 2,120 Maximum: 2,680 Difference: 560

Number of mapped water sources: 0 Number of mapped structures: 14

Structure Survey

- Unassessed
- Low
- High
- Extreme

Water Features

- Hydrant
- Storage Tank
- Pond
- Pump House
- Fitting
- Water
- Fire Department
- Fire Apparatus Only
- Streams
- County Roads
- Driveways
- USFS System Roads
- USFS Non-System Roads (MAY NOT BE DRIVABLE)
- 1/2 Mile WUI Zones
- Fire Districts

Ownership

- Indian Lands or Reservations
- Military Reservations/Corps of Engineers
- National Forest Lands
- Private Lands
- Public Lands (BLM)
- State Lands
- Quads
- Meade County Boundary

0 0.5 1 2 Miles

The data in this map book is a work in progress. Data accuracy may vary but it was the best available at the time of publication.

Scale
1:60,000
5/2006

Rob Mattox
Black Hills Land Analysis
12007 Coyote Ridge Road
Deadwood, SD 57732
(605)-578-1556
rob@mattox.biz
www.mattox.biz



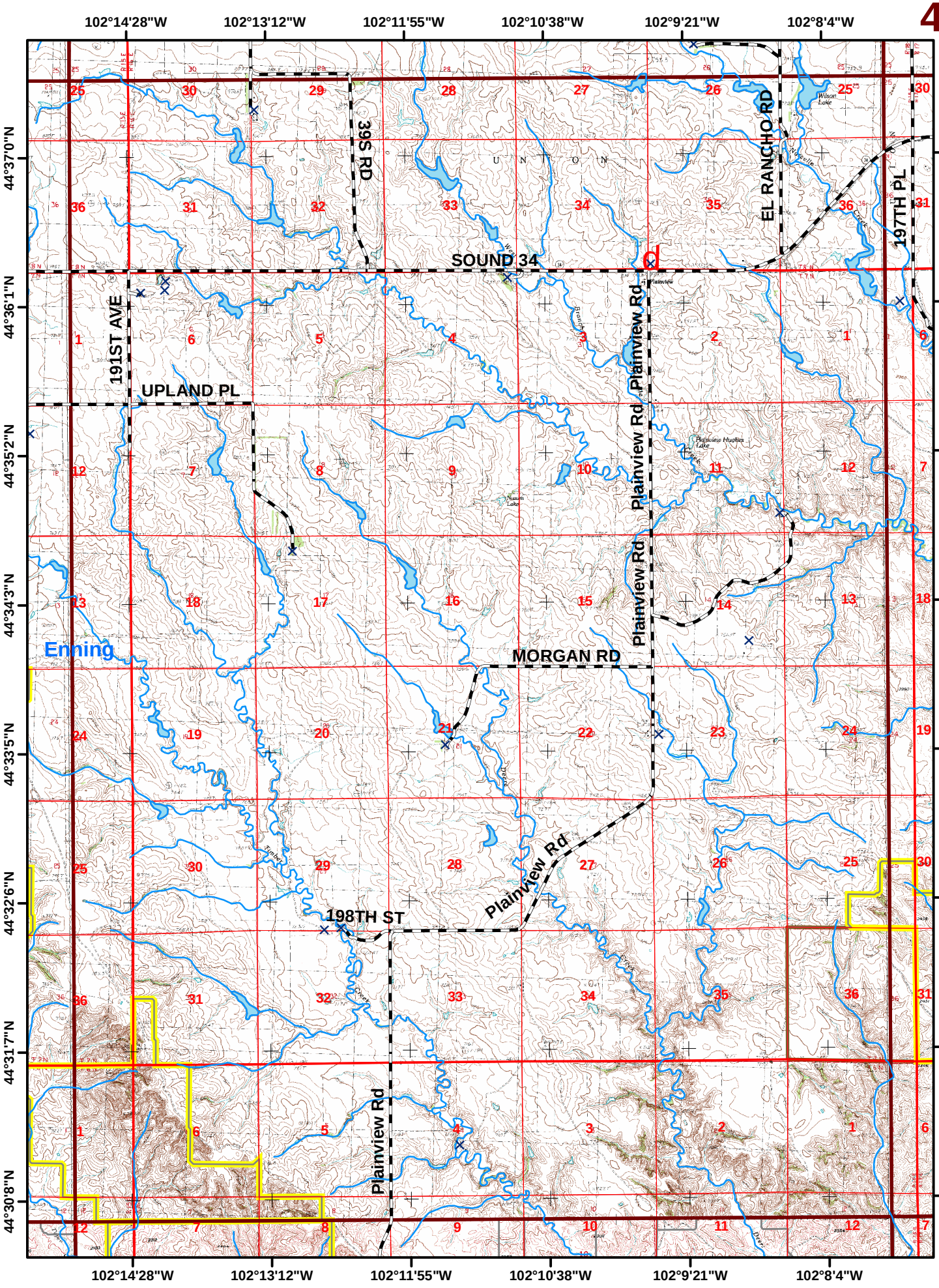
102°14'28"W
102°13'12"W
102°11'55"W
102°10'38"W
102°9'21"W
102°8'4"W
44°37'0"N
44°36'1"N
44°35'2"N
44°34'3"N
44°33'5"N
44°32'6"N
44°31'7"N
44°30'8"N
39S RD
SOUND 34
EL RANCHO RD
197TH PL
191ST AVE
UPLAND PL
Plainview Rd
MORGAN RD
198TH ST
Enning
U N O N

Quad Name

Quad #

Legend

Howes

45

Elevation

Minimum: 1,920 Maximum: 2,480 Difference: 560

Number of mapped water sources: 0 Number of mapped structures: 6

Structure Survey

- Unassessed
- Low
- High
- Extreme

Water Features

- Hydrant
- Storage Tank
- Pond
- Pump House
- Fitting
- Water
- Fire Department
- Fire Apparatus Only
- Streams
- County Roads
- Driveways
- USFS System Roads
- USFS Non-System Roads (MAY NOT BE DRIVABLE)
- 1/2 Mile WUI Zones
- Fire Districts

Ownership

- Indian Lands or Reservations
- Military Reservations/Corps of Engineers
- National Forest Lands
- Private Lands
- Public Lands (BLM)
- State Lands
- Quads
- Meade County Boundary

0 0.5 1 2 Miles

The data in this map book is a work in progress. Data accuracy may vary but it was the best available at the time of publication.

Scale
1:60,000
5/2006

Rob Mattox
Black Hills Land Analysis
12007 Coyote Ridge Road
Deadwood, SD 57732
(605)-578-1556
rob@mattox.biz
www.mattox.biz



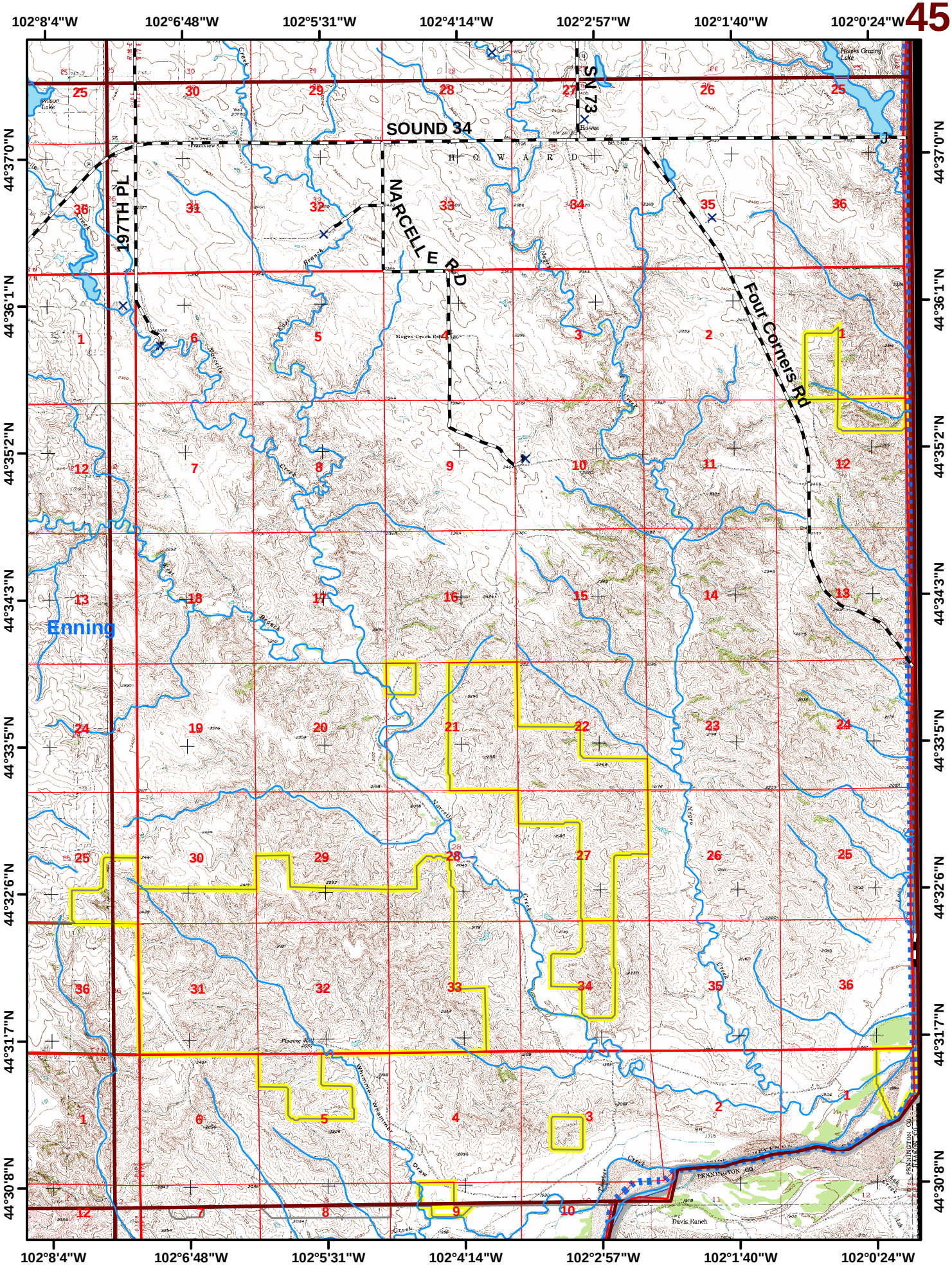
102°8'4"W
102°6'48"W
102°5'31"W
102°4'14"W
102°2'57"W
102°1'40"W
102°0'24"W
44°37'0"N
44°36'1"N
44°35'2"N
44°34'3"N
44°33'5"N
44°32'6"N
44°31'7"N
44°30'8"N
SOUND 34
SN 73
197TH PL
NARCELLE RD
Four Corners Rd
Enning
Davis Ranch
PENNINGTON CO

Quad Name

Quad #

Legend

Sturgis

46

Elevation

Minimum: 3,160 Maximum: 4,800 Difference: 1,640

Number of mapped water sources: 1 Number of mapped structures: 83

Structure Survey

- Unassessed
- Low
- High
- Extreme

Water Features

- Hydrant
- Storage Tank
- Pond
- Pump House
- Fitting
- Water
- Fire Department
- Fire Apparatus Only
- Streams
- County Roads
- Driveways
- USFS System Roads
- USFS Non-System Roads (MAY NOT BE DRIVABLE)
- 1/2 Mile WUI Zones
- Fire Districts

Ownership

- Indian Lands or Reservations
- Military Reservations/Corps of Engineers
- National Forest Lands
- Private Lands
- Public Lands (BLM)
- State Lands
- Quads
- Meade County Boundary

0 0.5 1 2 Miles

The data in this map book is a work in progress. Data accuracy may vary but it was the best available at the time of publication.

Scale
1:60,000
5/2006

Rob Mattox
Black Hills Land Analysis
12007 Coyote Ridge Road
Deadwood, SD 57732
(605)-578-1556
rob@mattox.biz
www.mattox.biz



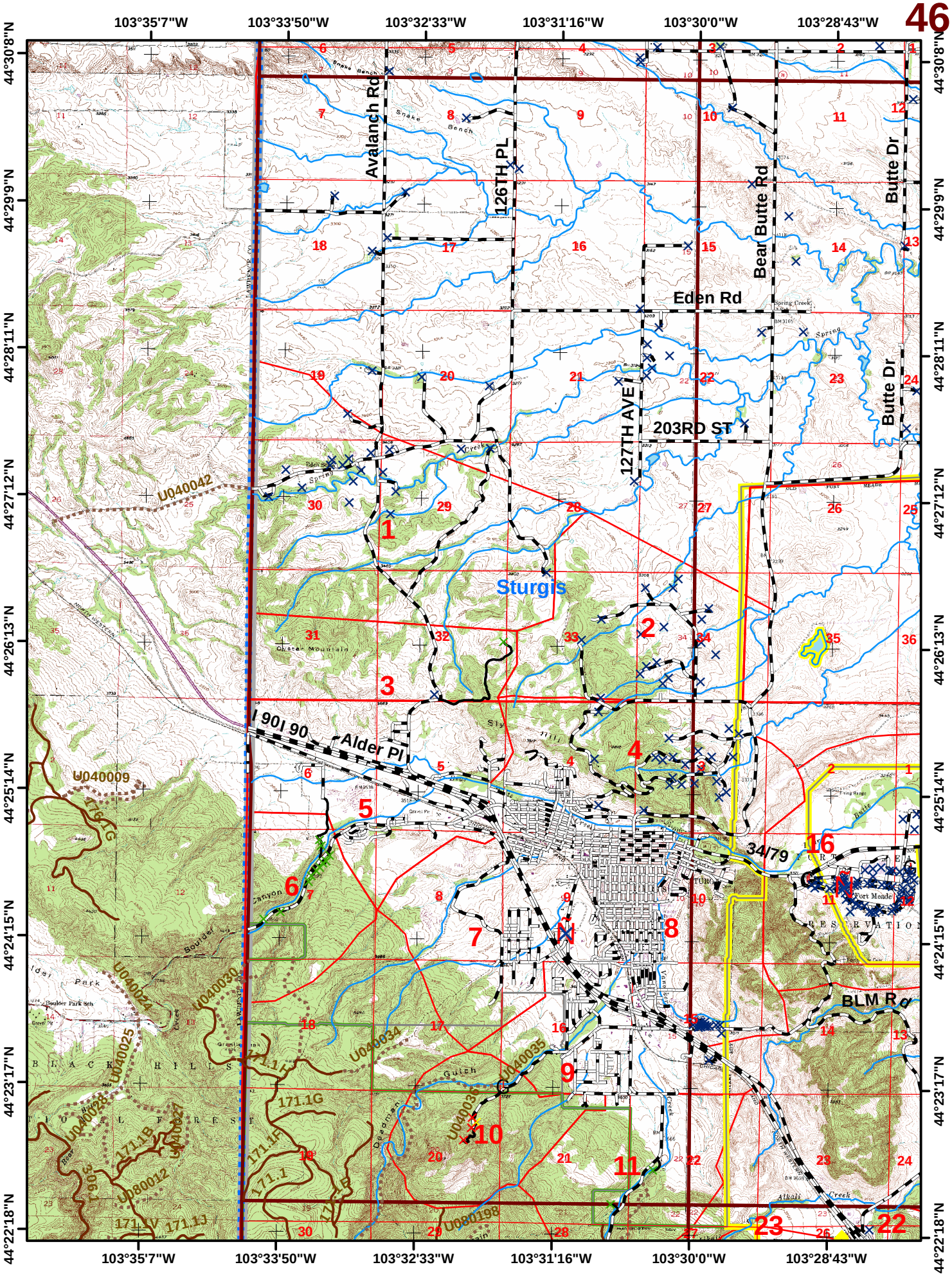
103°35'7"W
103°33'50"W
103°32'33"W
103°31'16"W
103°30'0"W
103°28'43"W
44°30'8"N
44°29'9"N
44°28'11"N
44°27'12"N
44°26'13"N
44°25'14"N
44°24'15"N
44°23'17"N
44°22'18"N
Avalanch Rd
126TH PL
Bear Butte Rd
Butte Dr
Eden Rd
127TH AVE
203RD ST
Sturgis
I 90
Alder Pl
34/79
BLM Rd
U040042
U040009
U040024
U040030
U040025
U040034
U040035
U040036
U040028
U080012
U080198
171.1G
171.1F
171.1
171.1B
171.1J
Fort Meade
Boulder Park Sch
Alkali Creek
Spring Creek
Snake Bench
Oyster Mountain
Deadman Gulch
Boulder Canyon
1
2
3
4
5
6
7
8
9
10
11
16
22
23

Page **461** **Sturgis** Fire District Legal: **T6 N R5 E** Sec. **29** **WUI # 1**

Number Of Structures In WUI: **17** Number Of Water Sources In WUI: **0**

Fuel Model of WUI: **2** Canopy Condition of WUI: **Open**

Elevation

Maximum	**3,920**
Minimum	**3,280**
Difference	**640**

Fuel Discription: **Ponderosa Pine stands are predominant with possible intermixed hardwoods and White Spruce on north slopes. Drainages may be open grassy meadows.**

Topographic Discription: **Topography may be steep with ridges and canyons. Possible breaks in the lower elevations.**

Comments:

USFS Non-System Roads are not ground proofed, and MAY NOT BE DRIVABLE!

1:24,000
5/2006

Legend

0 0.25 0.5 Miles

- Hydrant
- Storage Tank
- Pond
- Pump House
- Streams
- County Roads
- Driveways
- USFS System Roads
- USFS Non-System Roads

Structure Rating
- Unassessed
- Low
- High
- Extreme

- WUI Zone
- County Bndry

The data in this map book is a work in progress. Data accuracy may vary but it was the best available at the time of publication.

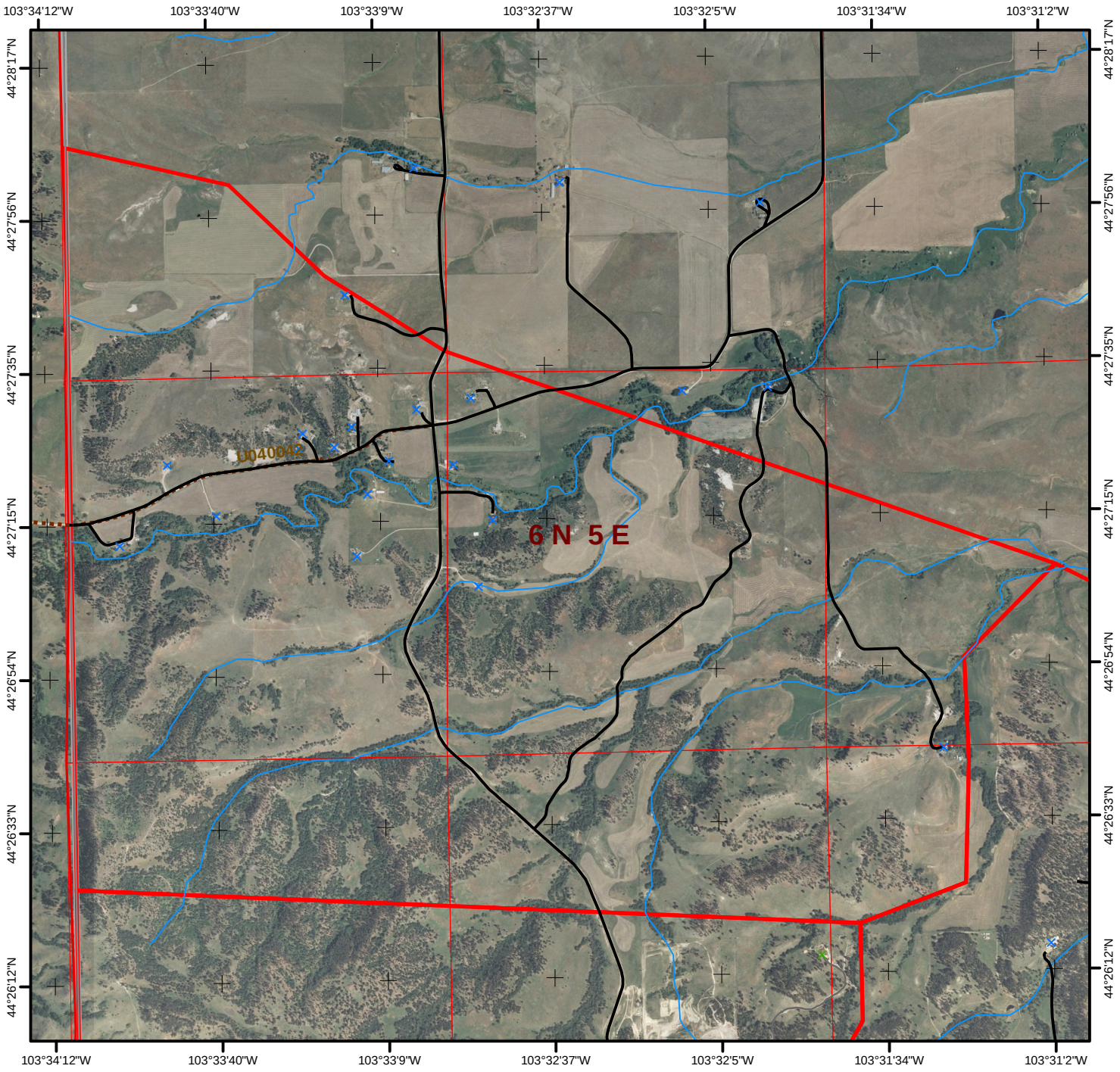

1:24,000
5/2006

Legend

0 0.25 0.5 Miles

- Hydrant
- Storage Tank
- Pond
- Pump House
- Streams
- County Roads
- Driveways
- USFS System Roads
- USFS Non-System Roads

Structure Rating

- Unassessed
- Low
- High
- Extreme

- WUI Zone
- County Bndry

The data in this map book is a work in progress. Data accuracy may vary but it was the best available at the time of publication.

WUI # 1 **Sturgis** Fire District Legal: **T6 N R5 E** Sec. **29** Page **461**

Number Of Structures In WUI: **17** Number Of Water Sources In WUI: **0**

Fuel Model of WUI: **2** Canopy Condition of WUI: **Open**

Elevation

Maximum	**3,920**
Minimum	**3,280**
Difference	**640**

Fuel Discription: **Ponderosa Pine stands are predominant with possible intermixed hardwoods and White Spruce on north slopes. Drainages may be open grassy meadows.**

Topographic Discription: **Topography may be steep with ridges and canyons. Possible breaks in the lower elevations.**

Comments:

USFS Non-System Roads are not ground proofed, and MAY NOT BE DRIVABLE!

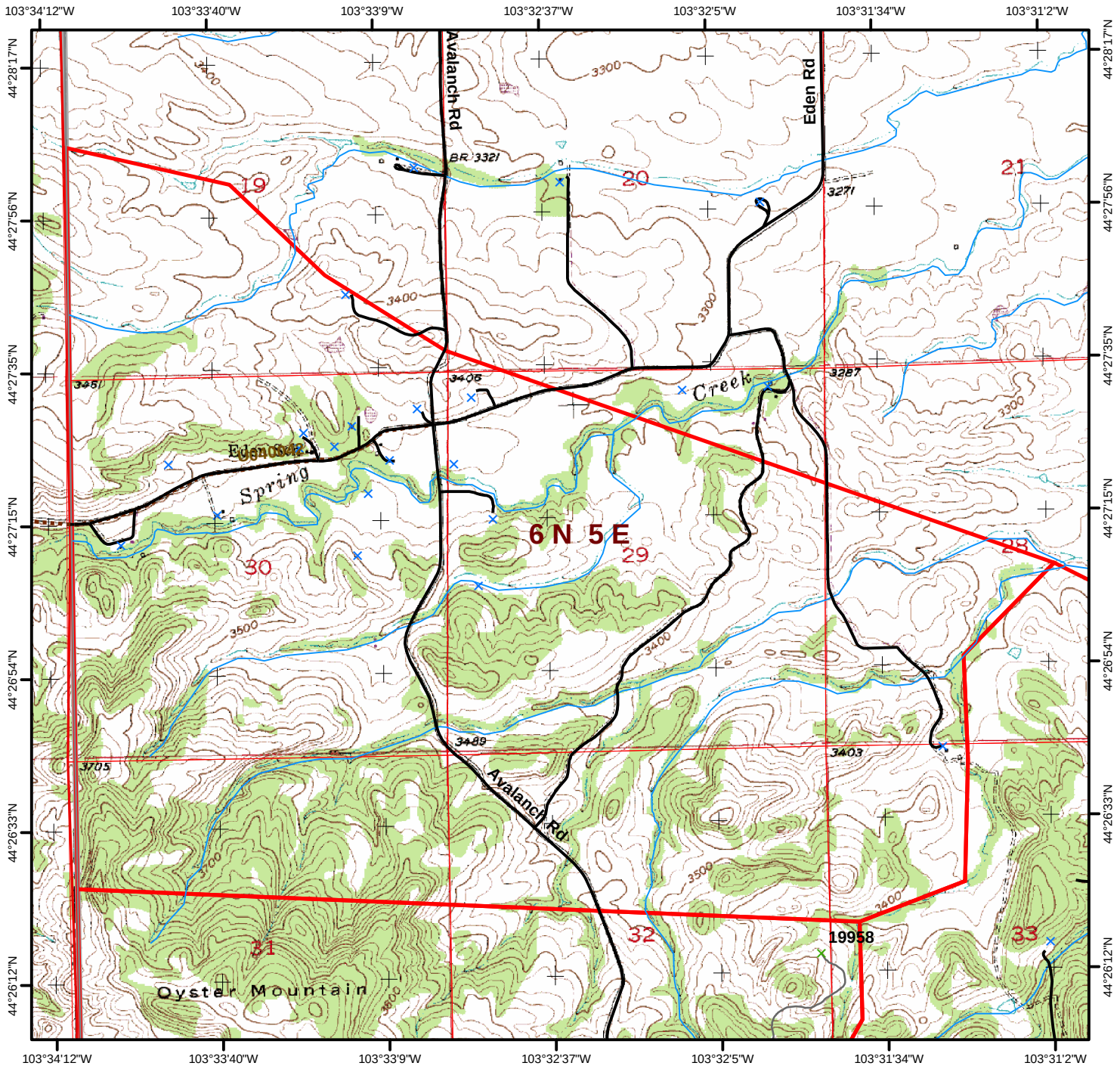

Page **462** **Sturgis** Fire District Legal: **T6 N R5 E** Sec. **34** **WUI # 2**

Number Of Structures In WUI: **18** Number Of Water Sources In WUI: **0**

Fuel Model of WUI: **2** Canopy Condition of WUI: **Open**

Elevation	
Maximum	**3,680**
Minimum	**2,917**
Difference	**763**

Fuel Discription: **Ponderosa Pine stands are predominant with possible intermixed hardwoods and White Spruce on north slopes. Drainages may be open grassy meadows.**

Topographic Discription: **Topography may be steep with ridges and canyons. Possible breaks in the lower elevations.**

Comments:

USFS Non-System Roads are not ground proofed, and MAY NOT BE DRIVABLE!

1:24,000
5/2006

Legend

0 0.25 0.5 Miles

- Hydrant
- Storage Tank
- Pond
- Pump House
- Streams
- County Roads
- Driveways
- USFS System Roads
- USFS Non-System Roads

Structure Rating
- Unassessed
- Low
- High
- Extreme

- WUI Zone
- County Bndry

The data in this map book is a work in progress. Data accuracy may vary but it was the best available at the time of publication.

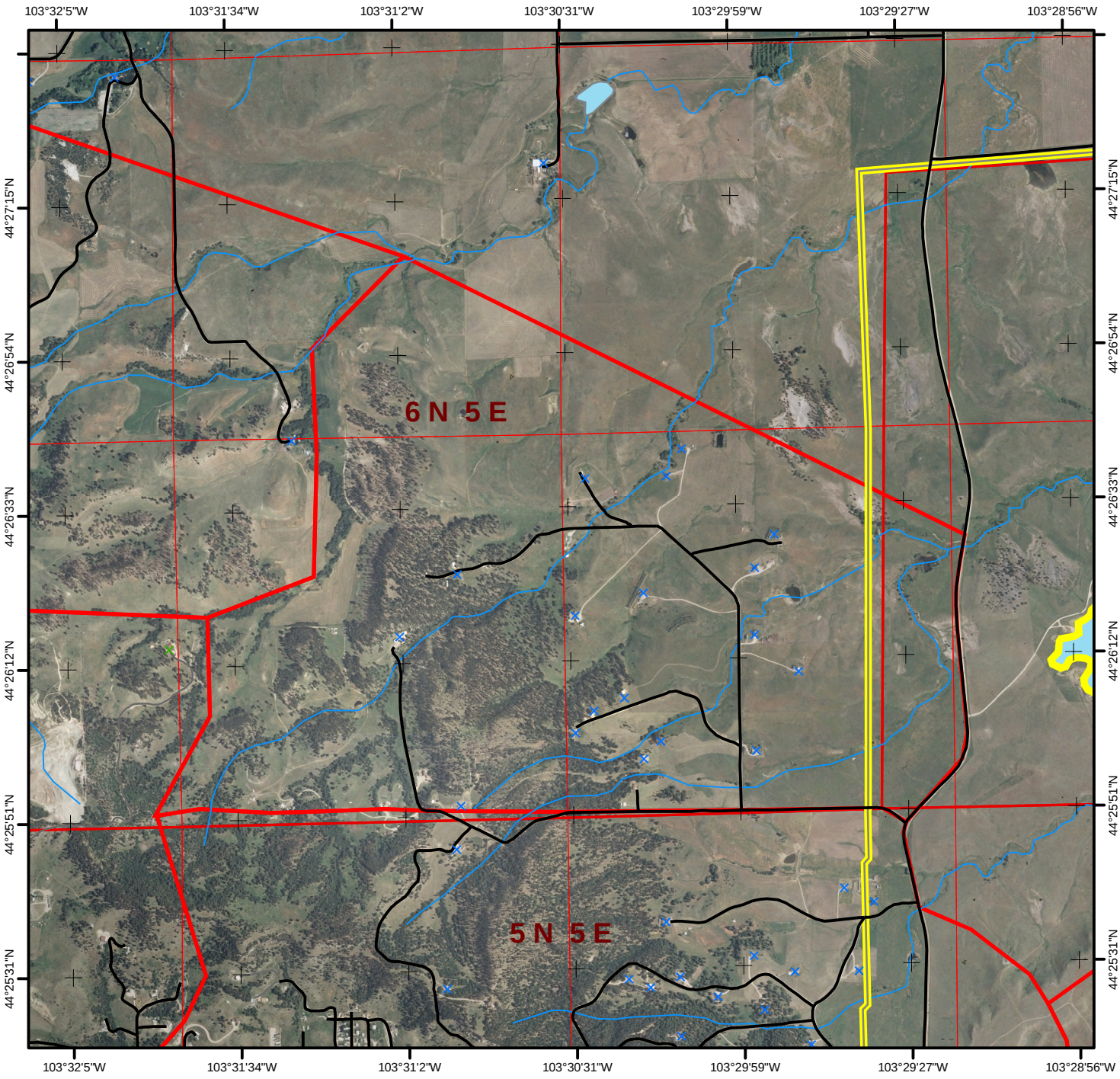

1:24,000
5/2006

Legend

0 0.25 0.5 Miles

- Hydrant
- Storage Tank
- Pond
- Pump House
- Streams
- County Roads
- Driveways
- USFS System Roads
- USFS Non-System Roads

Structure Rating

- Unassessed
- Low
- High
- Extreme

- WUI Zone
- County Bndry

The data in this map book is a work in progress. Data accuracy may vary but it was the best available at the time of publication.

WUI # 2 **Sturgis** Fire District Legal: **T6 N R5 E** Sec. **34** Page **462**

Number Of Structures In WUI: **18** Number Of Water Sources In WUI: **0**

Fuel Model of WUI: **2** Canopy Condition of WUI: **Open**

Elevation
Maximum **3,680**
Minimum **2,917**
Difference **763**

Fuel Discription: **Ponderosa Pine stands are predominant with possible intermixed hardwoods and White Spruce on north slopes. Drainages may be open grassy meadows.**

Topographic Discription: **Topography may be steep with ridges and canyons. Possible breaks in the lower elevations.**

Comments:

USFS Non-System Roads are not ground proofed, and MAY NOT BE DRIVABLE!

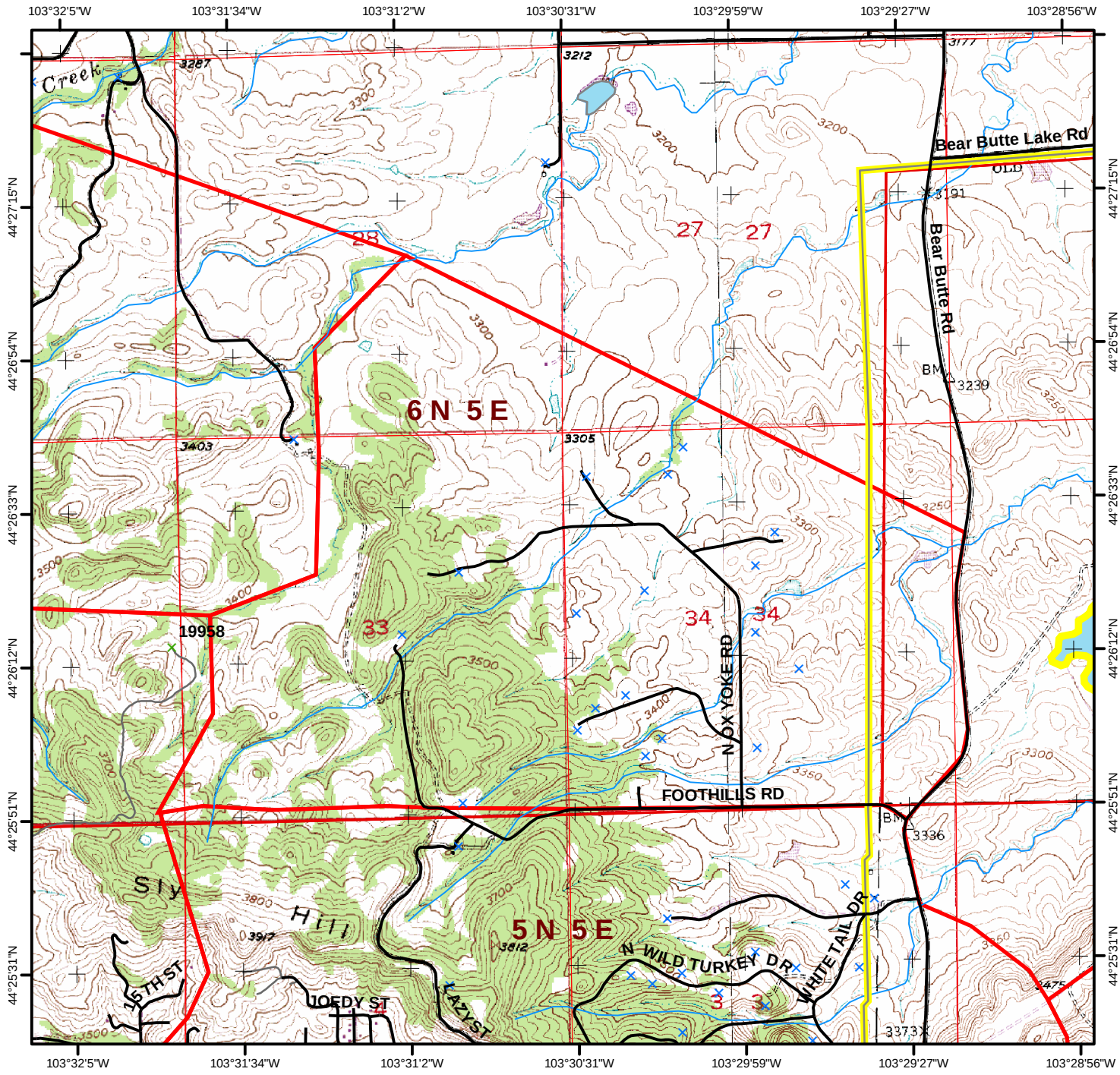

Page **463** **Sturgis** Fire District Legal: **T6 N R5 E** Sec. **32** **WUI # 3**

Number Of Structures In WUI: **2** Number Of Water Sources In WUI: **0**

Fuel Model of WUI: **2** Canopy Condition of WUI: **Open** **Elevation** Maximum **4,040** Minimum **3,440** Difference **600**

Fuel Discription: **Ponderosa Pine stands are predominant with possible intermixed hardwoods and White Spruce on north slopes. Drainages may be open grassy meadows.**

Topographic Discription: **Topography may be steep with ridges and canyons. Possible breaks in the lower elevations.**

Comments: **Sturgis Proper.**

USFS Non-System Roads are not ground proofed, and MAY NOT BE DRIVABLE!

1:24,000 5/2006 **Legend** 0 0.25 0.5 Miles

- Hydrant
- Storage Tank
- Pond
- Pump House
- Streams
- County Roads
- Driveways
- USFS System Roads
- USFS Non-System Roads

Structure Rating
- Unassessed
- Low
- High
- Extreme

WUI Zone

County Bndry

The data in this map book is a work in progress. Data accuracy may vary but it was the best available at the time of publication.

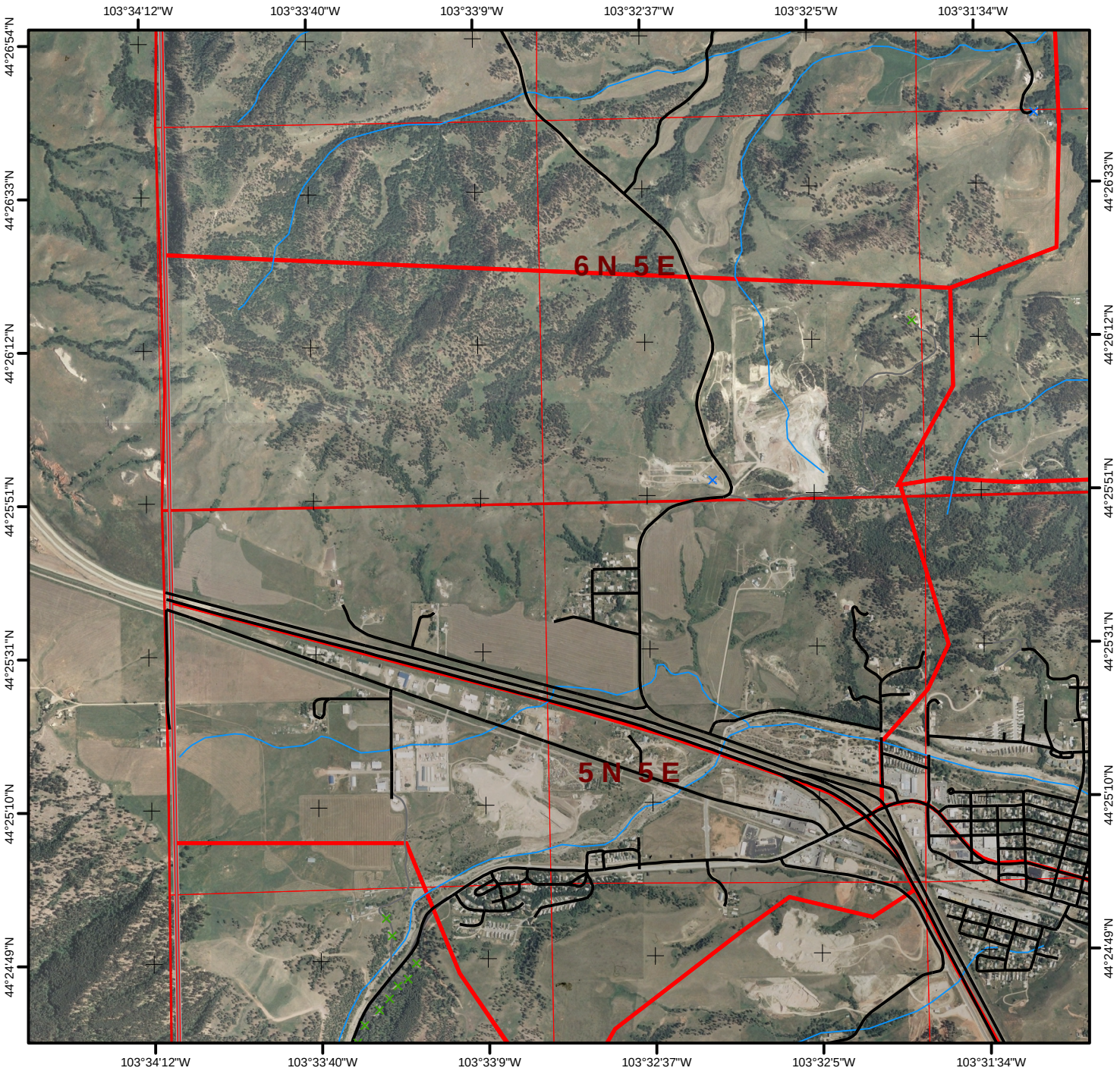

1:24,000
5/2006

Legend

0 0.25 0.5 Miles

- Hydrant
- Storage Tank
- Pond
- Pump House
- Streams
- County Roads
- Driveways
- USFS System Roads
- USFS Non-System Roads

Structure Rating

- Unassessed
- Low
- High
- Extreme

- WUI Zone
- County Bndry

The data in this map book is a work in progress. Data accuracy may vary but it was the best available at the time of publication.

WUI # 3 **Sturgis** Fire District Legal: **T6 N R5 E Sec. 32** Page **463**

Number Of Structures In WUI: **2** Number Of Water Sources In WUI: **0**

Fuel Model of WUI: **2** Canopy Condition of WUI: **Open**

Elevation Maximum **4,040** Minimum **3,440** Difference **600**

Fuel Discription: **Ponderosa Pine stands are predominant with possible intermixed hardwoods and White Spruce on north slopes. Drainages may be open grassy meadows.**

Topographic Discription: **Topography may be steep with ridges and canyons. Possible breaks in the lower elevations.**

Comments: **Sturgis Proper.**

USFS Non-System Roads are not ground proofed, and MAY NOT BE DRIVABLE!

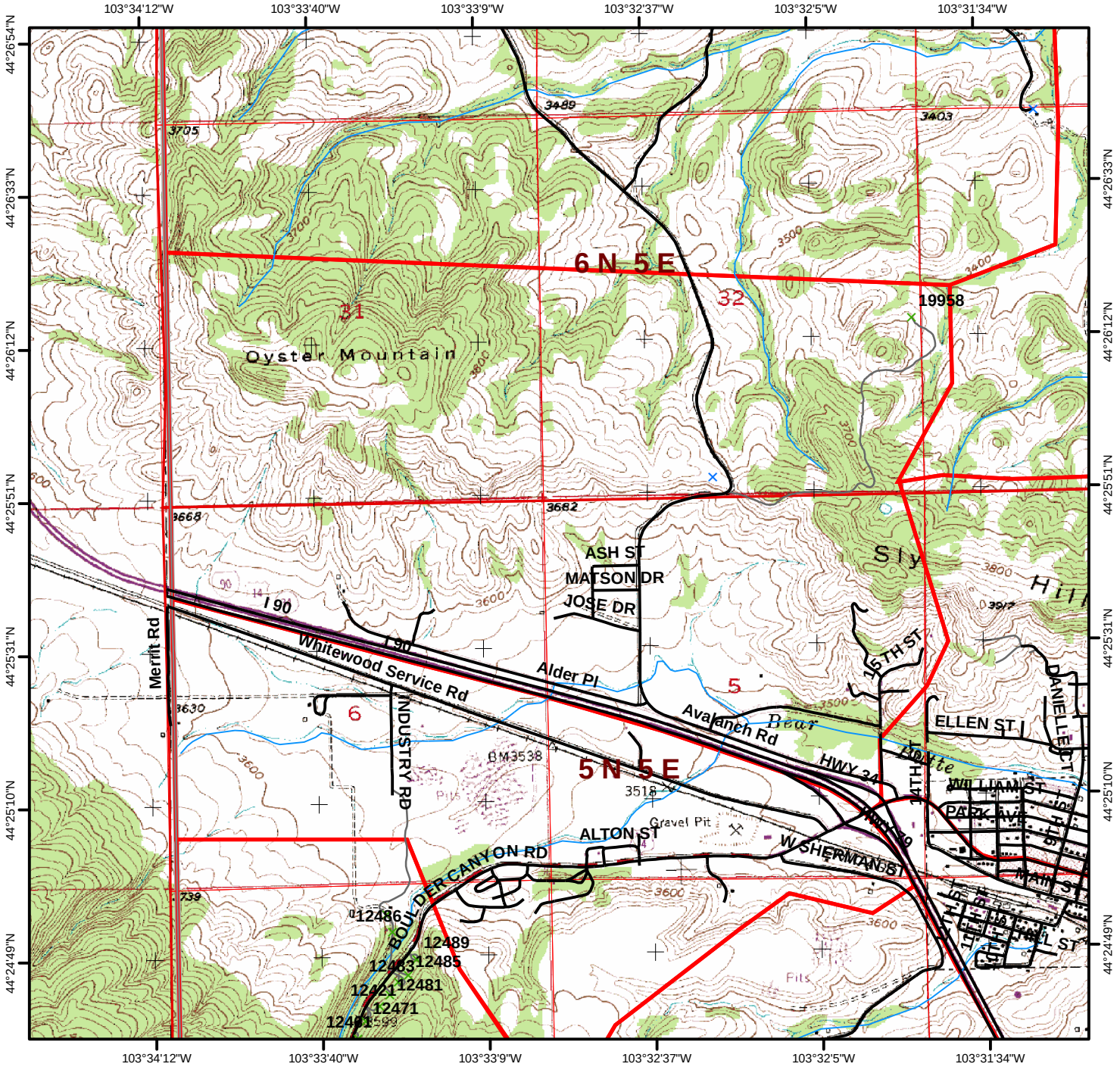

Page **464** **Sturgis** Fire District Legal: **T5 N R5 E** Sec. **3** **WUI # 4**

Number Of Structures In WUI: **22** Number Of Water Sources In WUI: **0**

Fuel Model of WUI: **2** Canopy Condition of WUI: **Open** **Elevation**

Maximum	**3,880**
Minimum	**2,917**
Difference	**963**

Fuel Discription: **Ponderosa Pine stands are predominant with possible intermixed hardwoods and White Spruce on north slopes. Drainages may be open grassy meadows.**

Topographic Discription: **Topography may be steep with ridges and canyons. Possible breaks in the lower elevations.**

Comments: **Sturgis Proper.**

USFS Non-System Roads are not ground proofed, and MAY NOT BE DRIVABLE!

1:24,000 5/2006 **Legend** 0 0.25 0.5 Miles

- Hydrant
- Storage Tank
- Pond
- Pump House
- Streams
- County Roads
- Driveways
- USFS System Roads
- USFS Non-System Roads

Structure Rating
- Unassessed
- Low
- High
- Extreme

- WUI Zone
- County Bndry

The data in this map book is a work in progress. Data accuracy may vary but it was the best available at the time of publication.

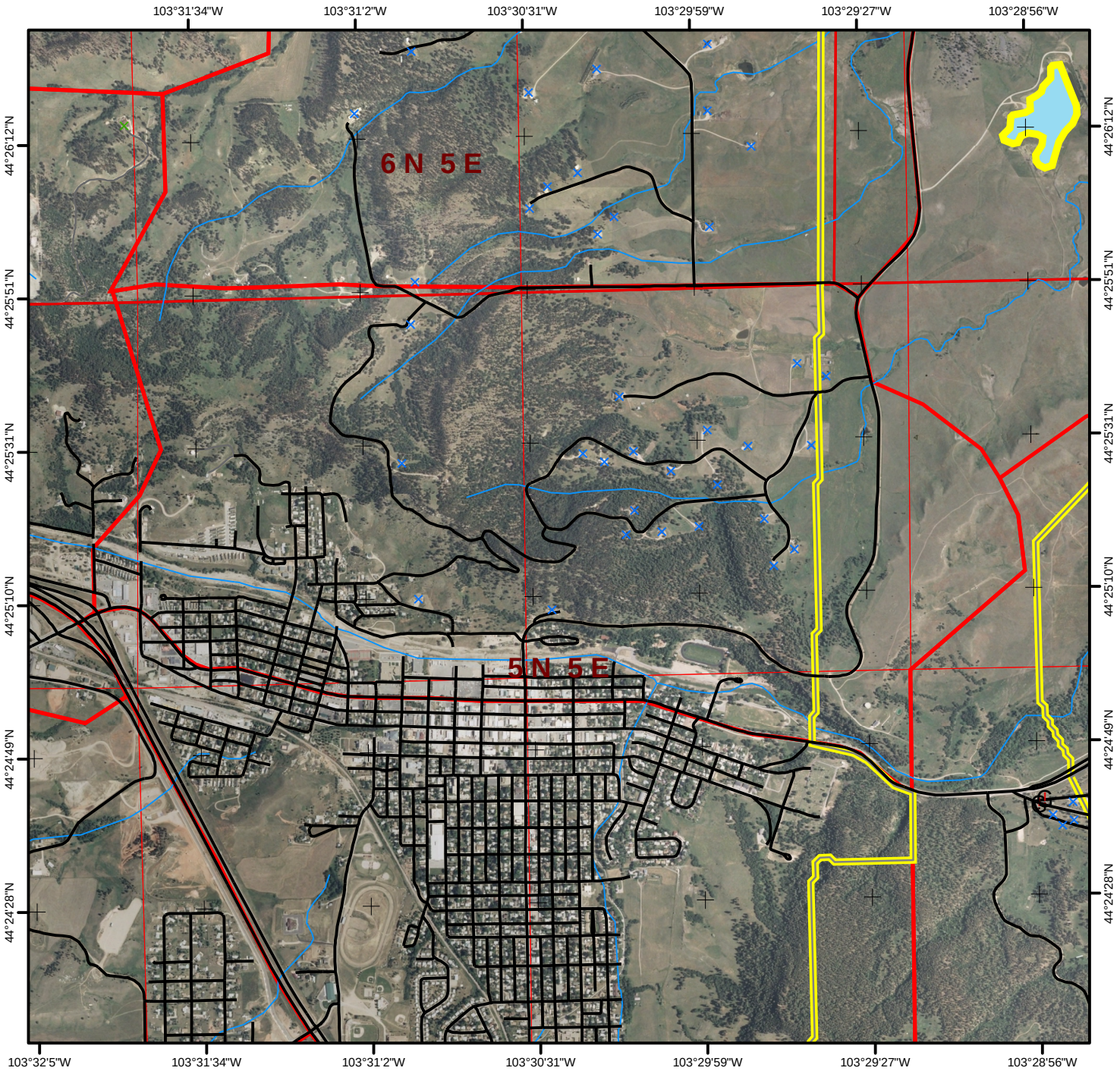

1:24,000
5/2006

Legend

0 0.25 0.5 Miles

- Hydrant
- Storage Tank
- Pond
- Pump House
- Streams
- County Roads
- Driveways
- USFS System Roads
- USFS Non-System Roads

Structure Rating

- Unassessed
- Low
- High
- Extreme

- WUI Zone
- County Bndry

The data in this map book is a work in progress. Data accuracy may vary but it was the best available at the time of publication.

WUI # 4 **Sturgis** Fire District Legal: **T5 N R5 E** Sec. **3** Page **464**

Number Of Structures In WUI: **22** Number Of Water Sources In WUI: **0**

Fuel Model of WUI: **2** Canopy Condition of WUI: **Open**

Elevation

Maximum	**3,880**
Minimum	**2,917**
Difference	**963**

Fuel Discription: **Ponderosa Pine stands are predominant with possible intermixed hardwoods and White Spruce on north slopes. Drainages may be open grassy meadows.**

Topographic Discription: **Topography may be steep with ridges and canyons. Possible breaks in the lower elevations.**

Comments: **Sturgis Proper.**

USFS Non-System Roads are not ground proofed, and MAY NOT BE DRIVABLE!

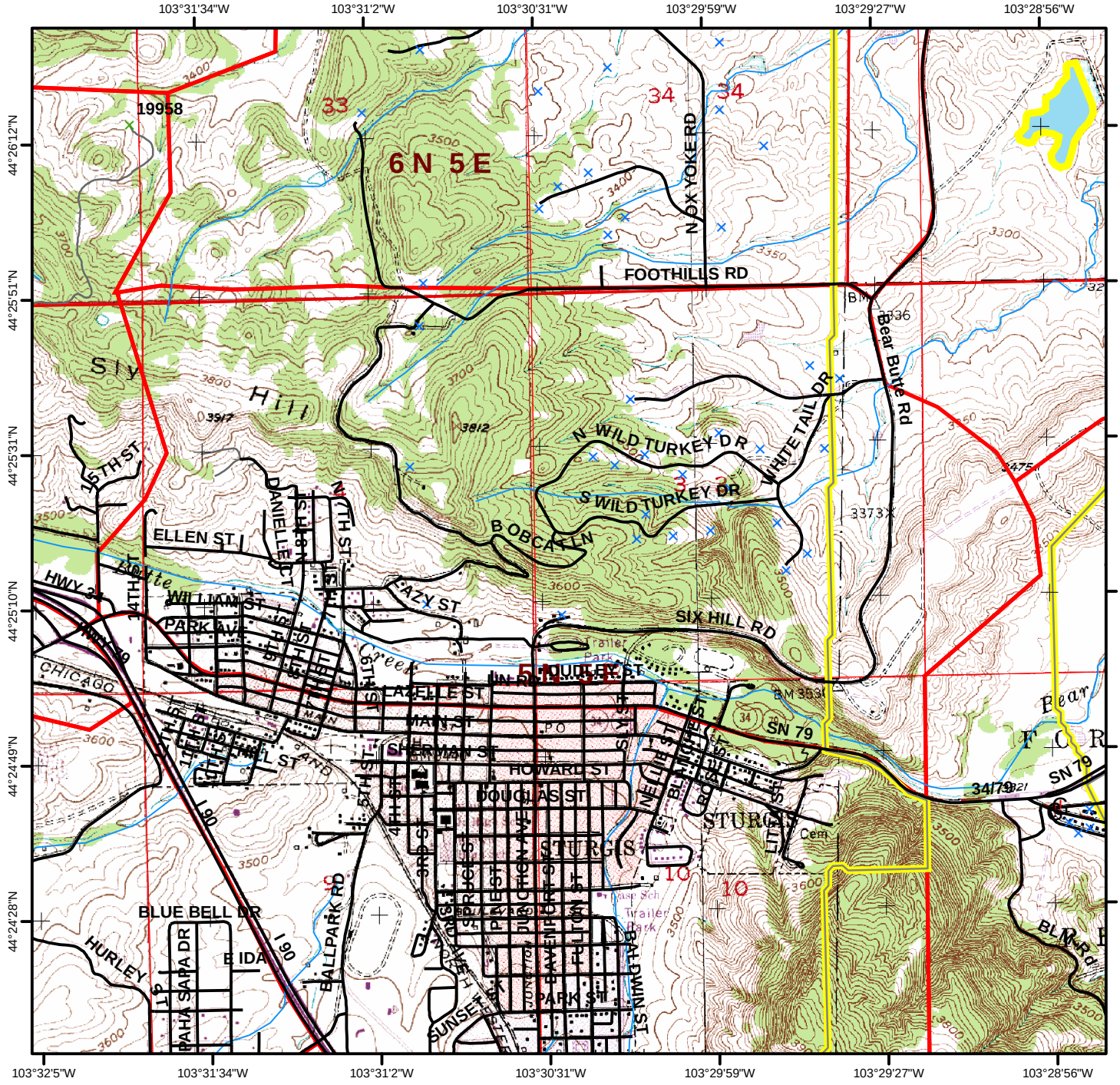

Page **465** **Sturgis** Fire District Legal: **T5 N R5 E** Sec. **6** **WUI # 5**

Number Of Structures In WUI: **0** Number Of Water Sources In WUI: **0**

Fuel Model of WUI: **2** Canopy Condition of WUI: **Open** **Elevation** Maximum **3,800** Minimum **3,480** Difference **320**

Fuel Discription: **Ponderosa Pine stands are predominant with possible intermixed hardwoods and White Spruce on north slopes. Drainages may be open grassy meadows.**

Topographic Discription: **Topography may be steep with ridges and canyons. Possible breaks in the lower elevations.**

Comments: **Sturgis Proper.**

USFS Non-System Roads are not ground proofed, and MAY NOT BE DRIVABLE!

1:24,000 5/2006 **Legend** 0 0.25 0.5 Miles

- Hydrant
- Storage Tank
- Pond
- Pump House
- Streams
- County Roads
- Driveways
- USFS System Roads
- USFS Non-System Roads

Structure Rating
- Unassessed
- Low
- High
- Extreme

- WUI Zone
- County Bndry

The data in this map book is a work in progress. Data accuracy may vary but it was the best available at the time of publication.

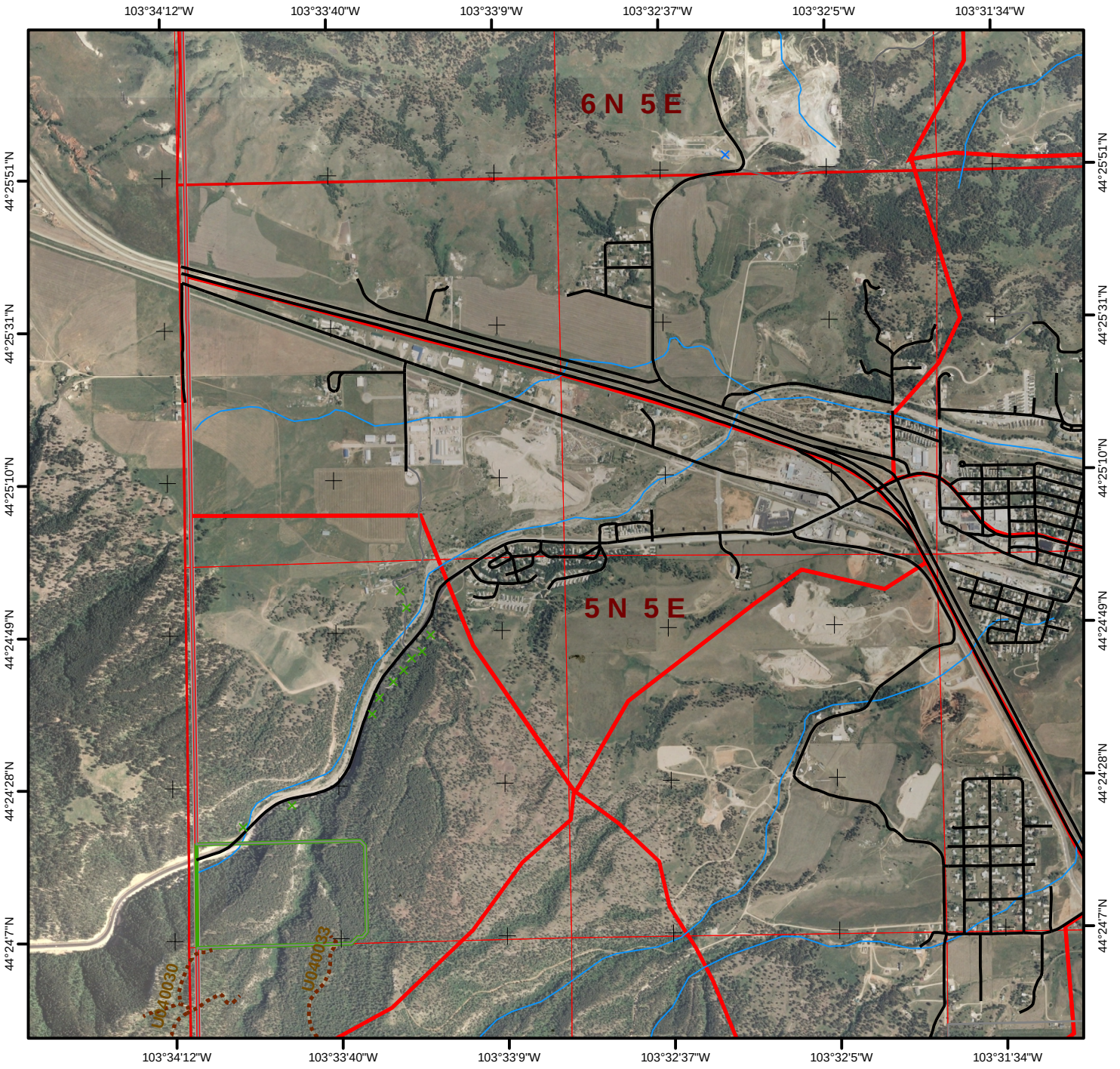

1:24,000
5/2006

Legend

0 0.25 0.5 Miles

- Hydrant
- Storage Tank
- Pond
- Pump House
- Streams
- County Roads
- Driveways
- USFS System Roads
- USFS Non-System Roads

Structure Rating

- Unassessed
- Low
- High
- Extreme

- WUI Zone
- County Bndry

The data in this map book is a work in progress. Data accuracy may vary but it was the best available at the time of publication.

WUI # 5 **Sturgis** Fire District Legal: **T5 N R5 E** Sec. **6** Page **465**

Number Of Structures In WUI: **0** Number Of Water Sources In WUI: **0**

Fuel Model of WUI: **2** Canopy Condition of WUI: **Open**

Elevation

Maximum	3,800
Minimum	3,480
Difference	320

Fuel Discription: **Ponderosa Pine stands are predominant with possible intermixed hardwoods and White Spruce on north slopes. Drainages may be open grassy meadows.**

Topographic Discription: **Topography may be steep with ridges and canyons. Possible breaks in the lower elevations.**

Comments: **Sturgis Proper.**

USFS Non-System Roads are not ground proofed, and MAY NOT BE DRIVABLE!

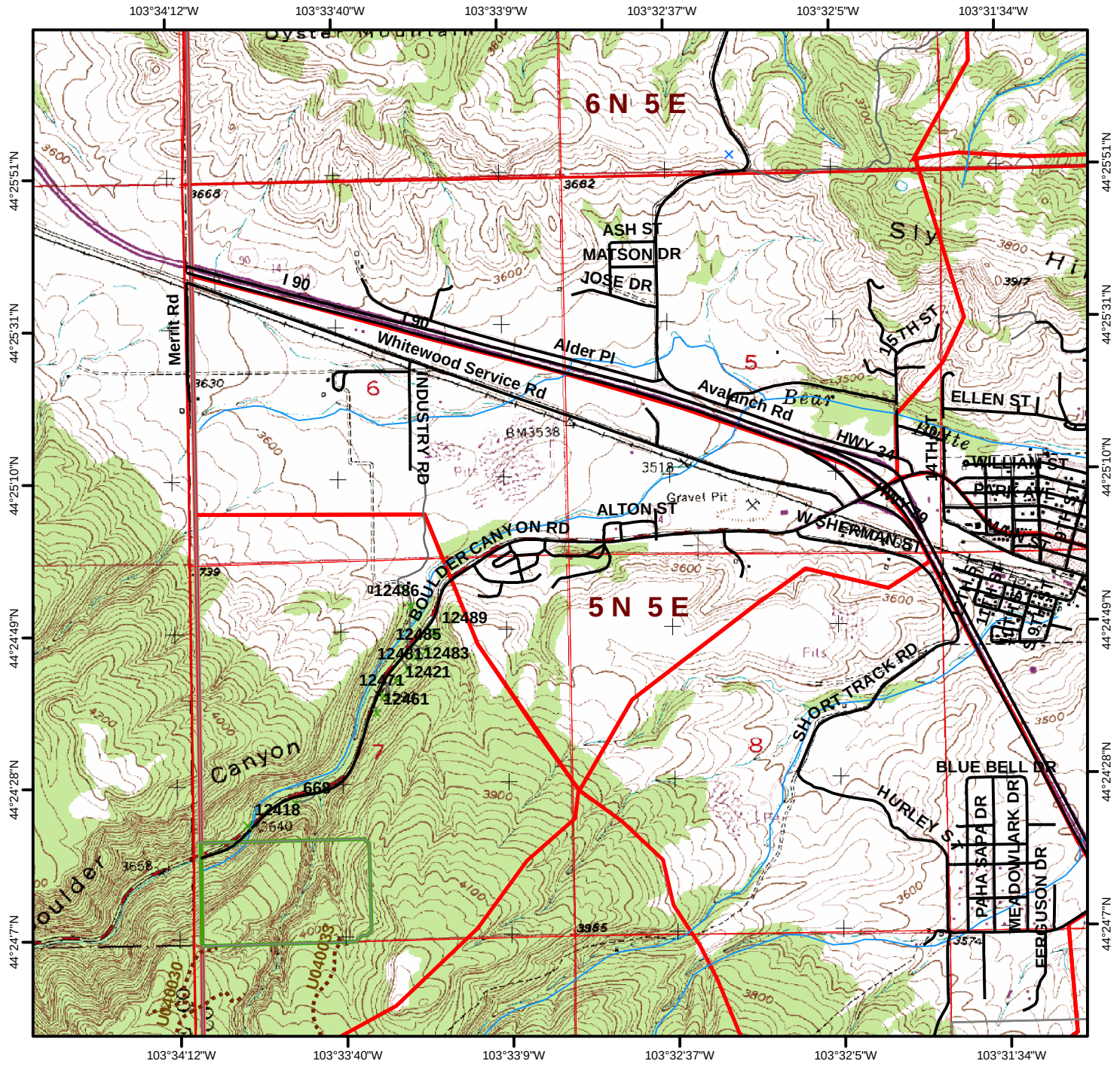

Page **466** **Sturgis** Fire District Legal: **T5 N R5 E** Sec. **7** **WUI # 6**

Number Of Structures In WUI: **11** Number Of Water Sources In WUI: **0**

Fuel Model of WUI: **9** Canopy Condition of WUI: **Closed** **Elevation** Maximum **4,240** Minimum **3,560** Difference **680**

Fuel Discription: **Ponderosa Pine stands are predominant with possible intermixed hardwoods and White Spruce on north slopes. Drainages may be open grassy meadows.**

Topographic Discription: **Topography may be steep with ridges and canyons. Possible breaks in the lower elevations.**

Comments: **Boulder Canyon.**

USFS Non-System Roads are not ground proofed, and MAY NOT BE DRIVABLE!

1:24,000 5/2006 **Legend** 0 0.25 0.5 Miles

- Hydrant
- Storage Tank
- Pond
- Pump House
- Streams
- County Roads
- Driveways
- USFS System Roads
- USFS Non-System Roads

Structure Rating
- Unassessed
- Low
- High
- Extreme

- WUI Zone
- County Bndry

The data in this map book is a work in progress. Data accuracy may vary but it was the best available at the time of publication.

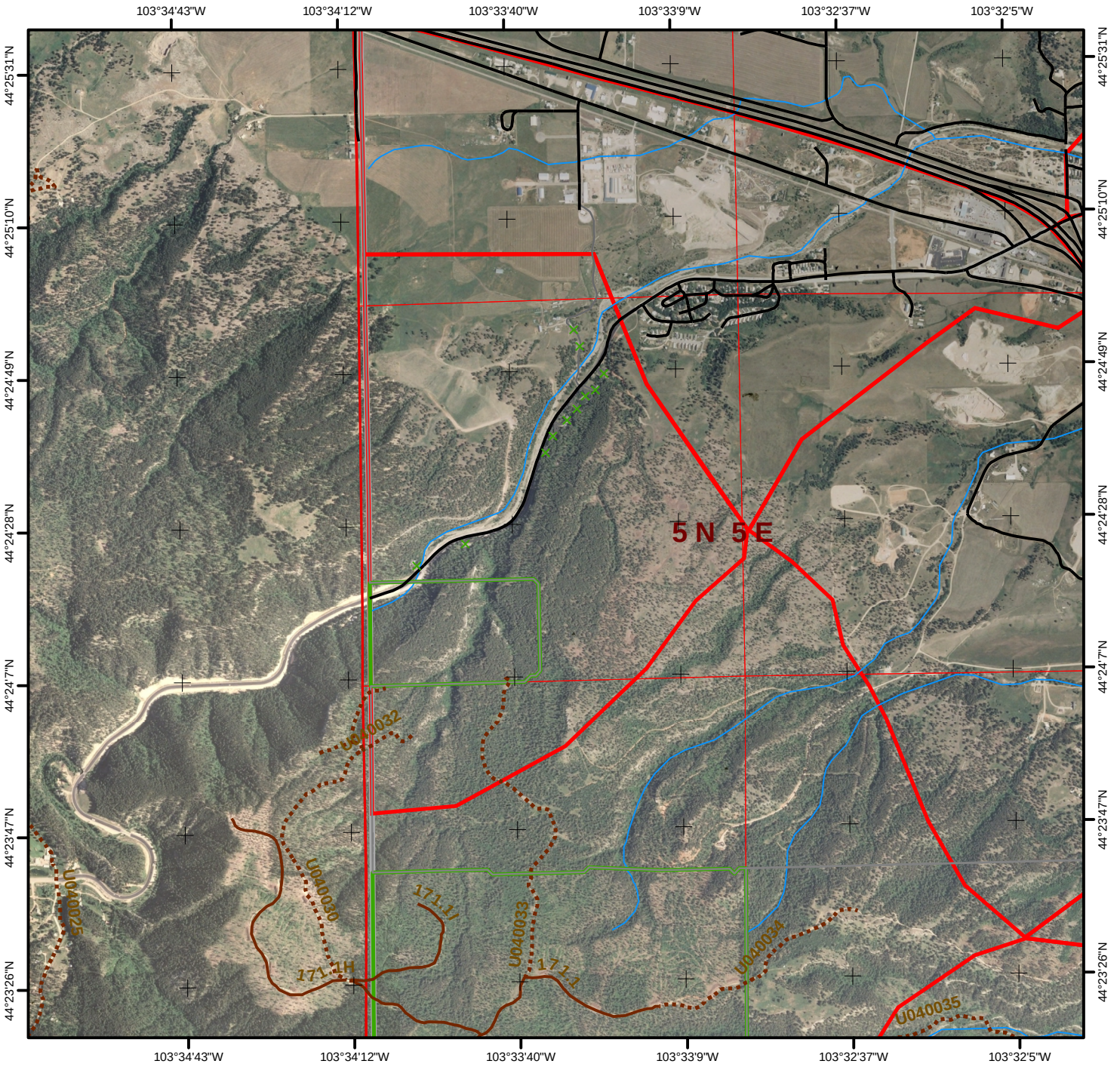

1:24,000
5/2006

Legend

0 0.25 0.5 Miles

- Hydrant
- Storage Tank
- Pond
- Pump House
- Streams
- County Roads
- Driveways
- USFS System Roads
- USFS Non-System Roads

Structure Rating

- Unassessed
- Low
- High
- Extreme

- WUI Zone
- County Bndry

The data in this map book is a work in progress. Data accuracy may vary but it was the best available at the time of publication.

WUI # 6 **Sturgis** Fire District Legal: **T5 N R5 E** Sec. **7** Page **466**

Number Of Structures In WUI: **11** Number Of Water Sources In WUI: **0**

Fuel Model of WUI: **9** Canopy Condition of WUI: **Closed**

Elevation Maximum **4,240** Minimum **3,560** Difference **680**

Fuel Discription: **Ponderosa Pine stands are predominant with possible intermixed hardwoods and White Spruce on north slopes. Drainages may be open grassy meadows.**

Topographic Discription: **Topography may be steep with ridges and canyons. Possible breaks in the lower elevations.**

Comments: **Boulder Canyon**

USFS Non-System Roads are not ground proofed, and MAY NOT BE DRIVABLE!

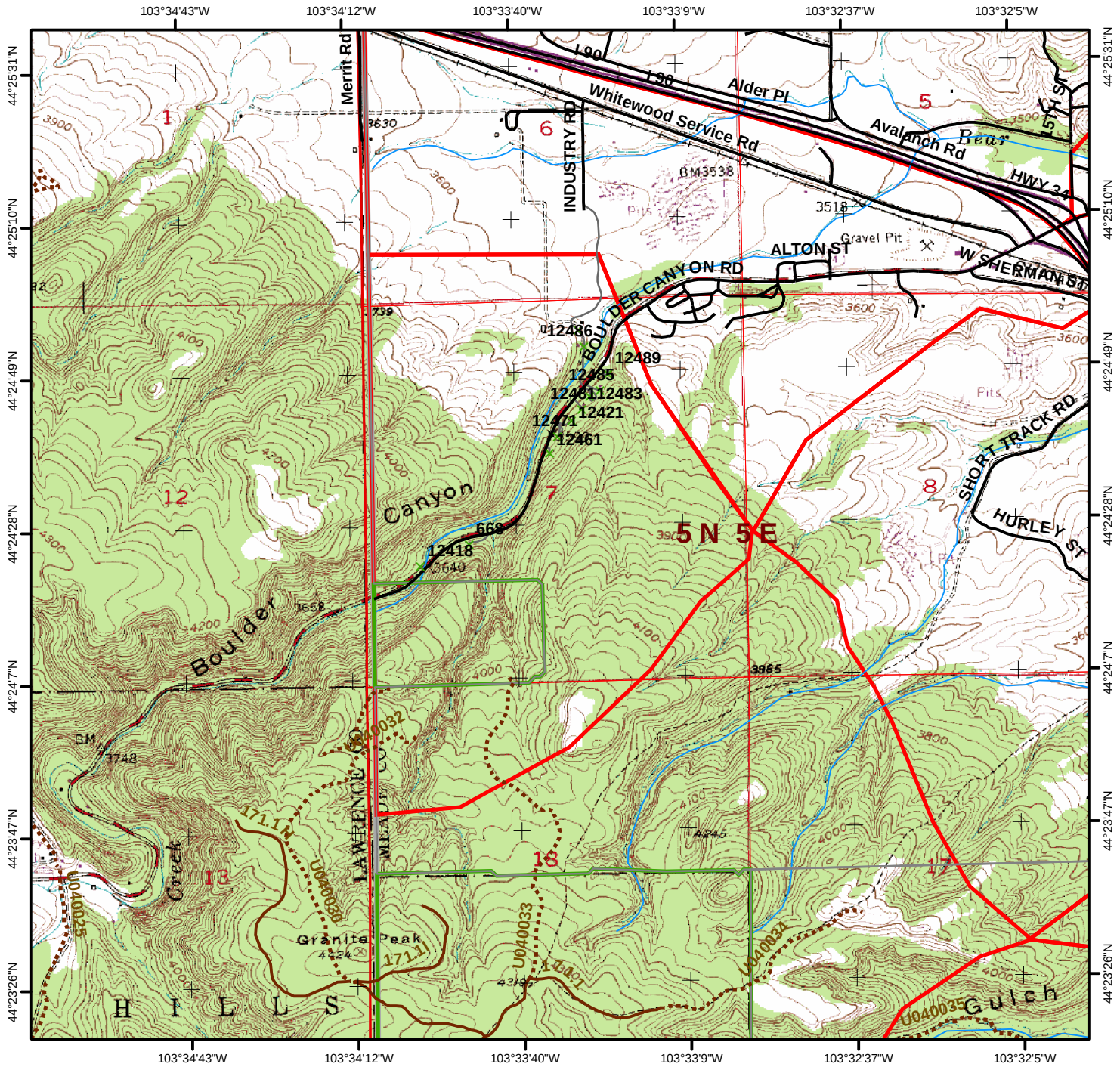

Page **467** **Sturgis** Fire District Legal: **T5 N R5 E** Sec. **8** **WUI # 7**

Number Of Structures In WUI: **0** Number Of Water Sources In WUI: **0**

Fuel Model of WUI: **2** Canopy Condition of WUI: **Open** **Elevation** Maximum **4,000** Minimum **3,480** Difference **520**

Fuel Discription: **Ponderosa Pine stands are predominant with possible intermixed hardwoods and White Spruce on north slopes. Drainages may be open grassy meadows.**

Topographic Discription: **Topography may be steep with ridges and canyons. Possible breaks in the lower elevations.**

Comments: **Sturgis Proper.**

USFS Non-System Roads are not ground proofed, and MAY NOT BE DRIVABLE!

1:24,000 5/2006 **Legend** 0 0.25 0.5 Miles

- Hydrant
- Storage Tank
- Pond
- Pump House
- Streams
- County Roads
- Driveways
- USFS System Roads
- USFS Non-System Roads

Structure Rating
- Unassessed
- Low
- High
- Extreme

- WUI Zone
- County Bndry

The data in this map book is a work in progress. Data accuracy may vary but it was the best available at the time of publication.

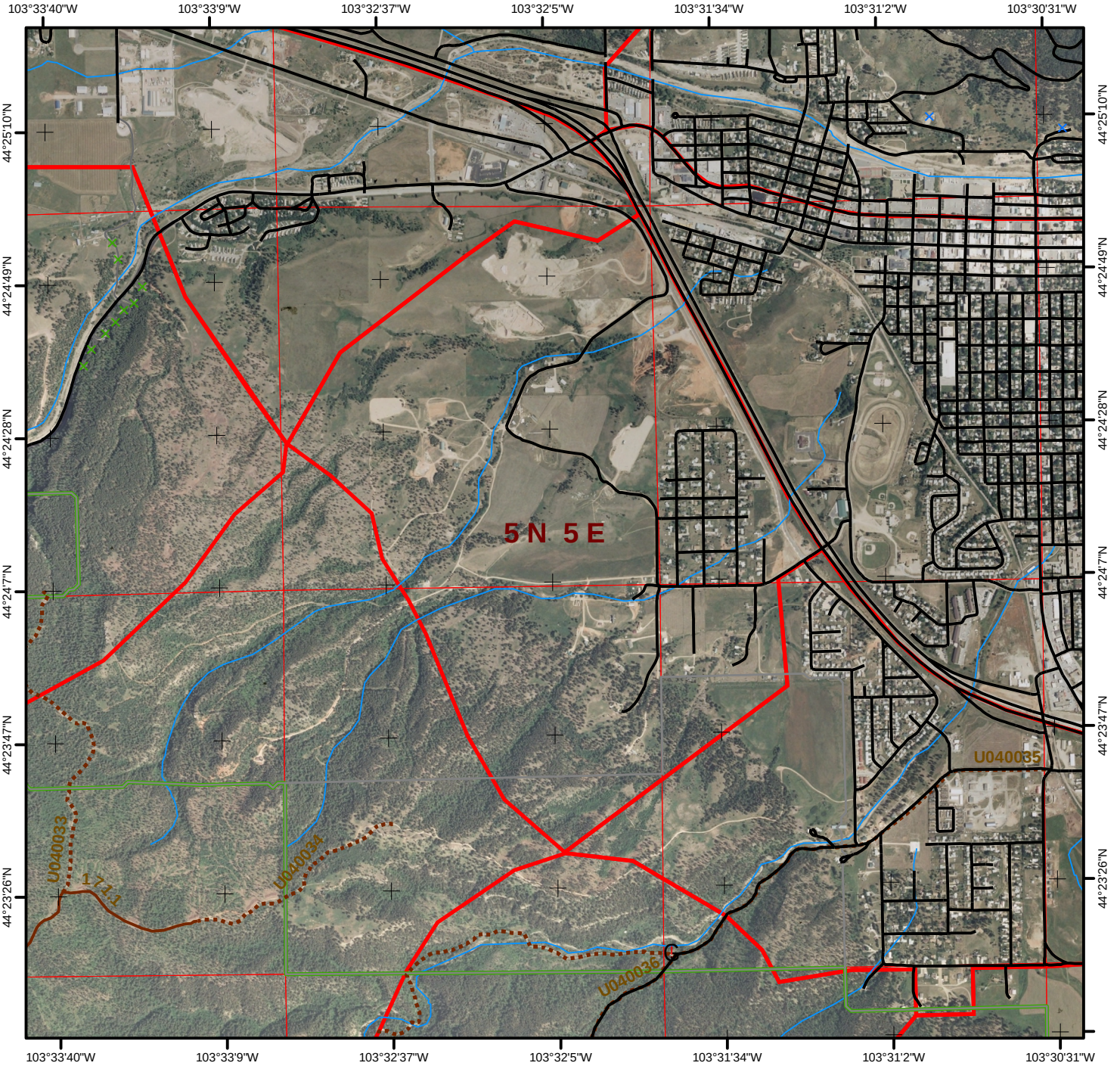

1:24,000
5/2006

Legend

0 0.25 0.5 Miles

- Hydrant
- Storage Tank
- Pond
- Pump House
- Streams
- County Roads
- Driveways
- USFS System Roads
- USFS Non-System Roads

Structure Rating

- Unassessed
- Low
- High
- Extreme

- WUI Zone
- County Bndry

The data in this map book is a work in progress. Data accuracy may vary but it was the best available at the time of publication.

WUI # 7 **Sturgis** Fire District Legal: **T5 N R5 E** Sec. **8** Page **467**

Number Of Structures In WUI: **0** Number Of Water Sources In WUI: **0**

Fuel Model of WUI: **2** Canopy Condition of WUI: **Open**

Elevation

Maximum	**4,000**
Minimum	**3,480**
Difference	**520**

Fuel Discription: **Ponderosa Pine stands are predominant with possible intermixed hardwoods and White Spruce on north slopes. Drainages may be open grassy meadows.**

Topographic Discription: **Topography may be steep with ridges and canyons. Possible breaks in the lower elevations.**

Comments: **Sturgis Proper.**

USFS Non-System Roads are not ground proofed, and MAY NOT BE DRIVABLE!

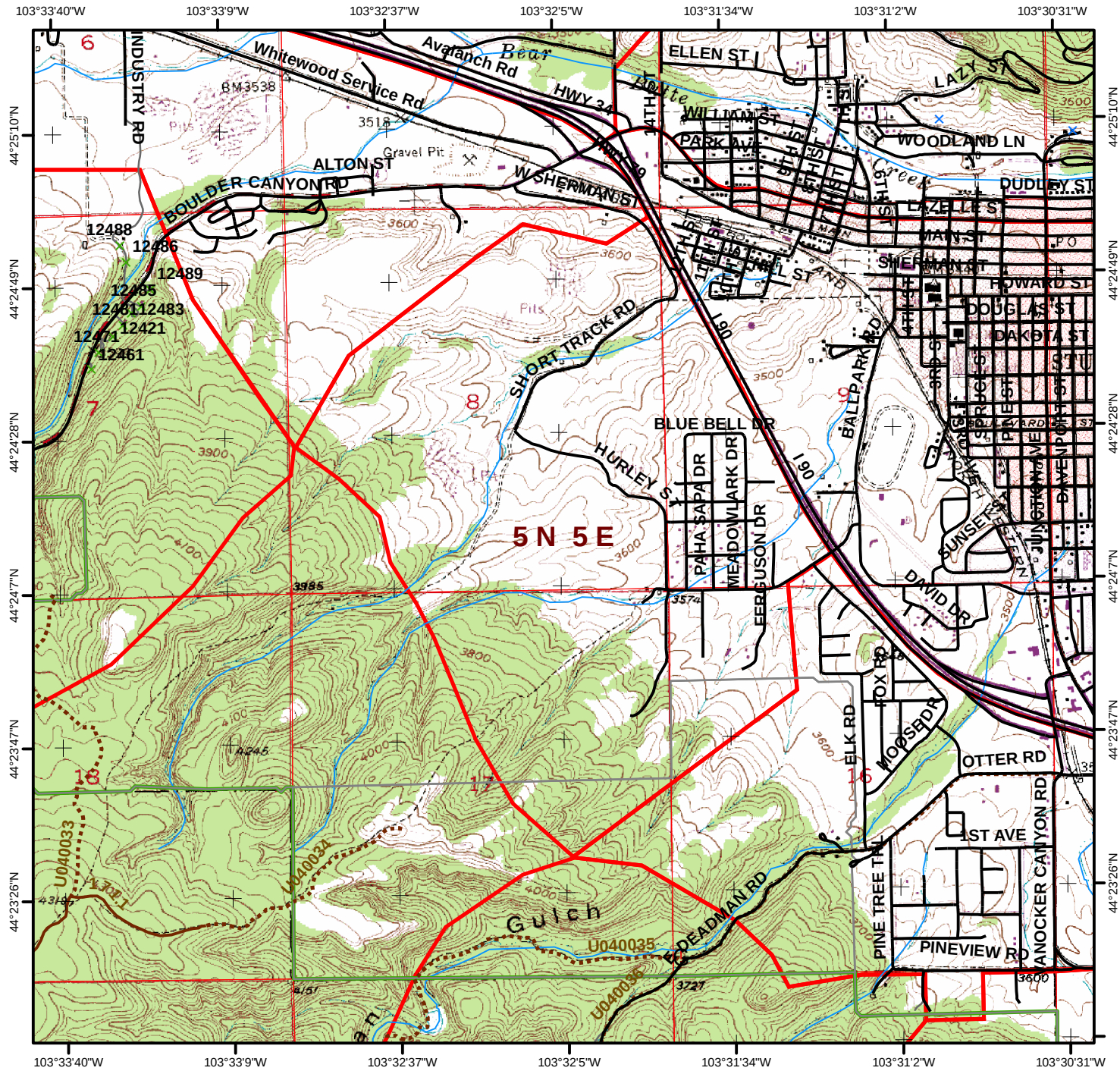

Page **468** **Sturgis** Fire District Legal: **T5 N R5 E** Sec. **10** **WUI # 8**

Number Of Structures In WUI: **15** Number Of Water Sources In WUI: **0**

Fuel Model of WUI: **2** Canopy Condition of WUI: **Open**

Elevation

Maximum	**3,921**
Minimum	**2,917**
Difference	**1,004**

Fuel Discription: **Hardwood stands are predominant with possible intermixed Ponderosa Pine. Drainages may have hardwoods, brush, or open meadows.**

Topographic Discription: **Topography may be steep with ridges and canyons. Possible breaks in the lower elevations.**

Comments: **Sturgis Proper.**

USFS Non-System Roads are not ground proofed, and MAY NOT BE DRIVABLE!

1:24,000
5/2006

Legend

0 0.25 0.5 Miles

- Hydrant
- Storage Tank
- Pond
- Pump House
- Streams
- County Roads
- Driveways
- USFS System Roads
- USFS Non-System Roads

Structure Rating

- Unassessed
- Low
- High
- Extreme

- WUI Zone
- County Bndry

The data in this map book is a work in progress. Data accuracy may vary but it was the best available at the time of publication.

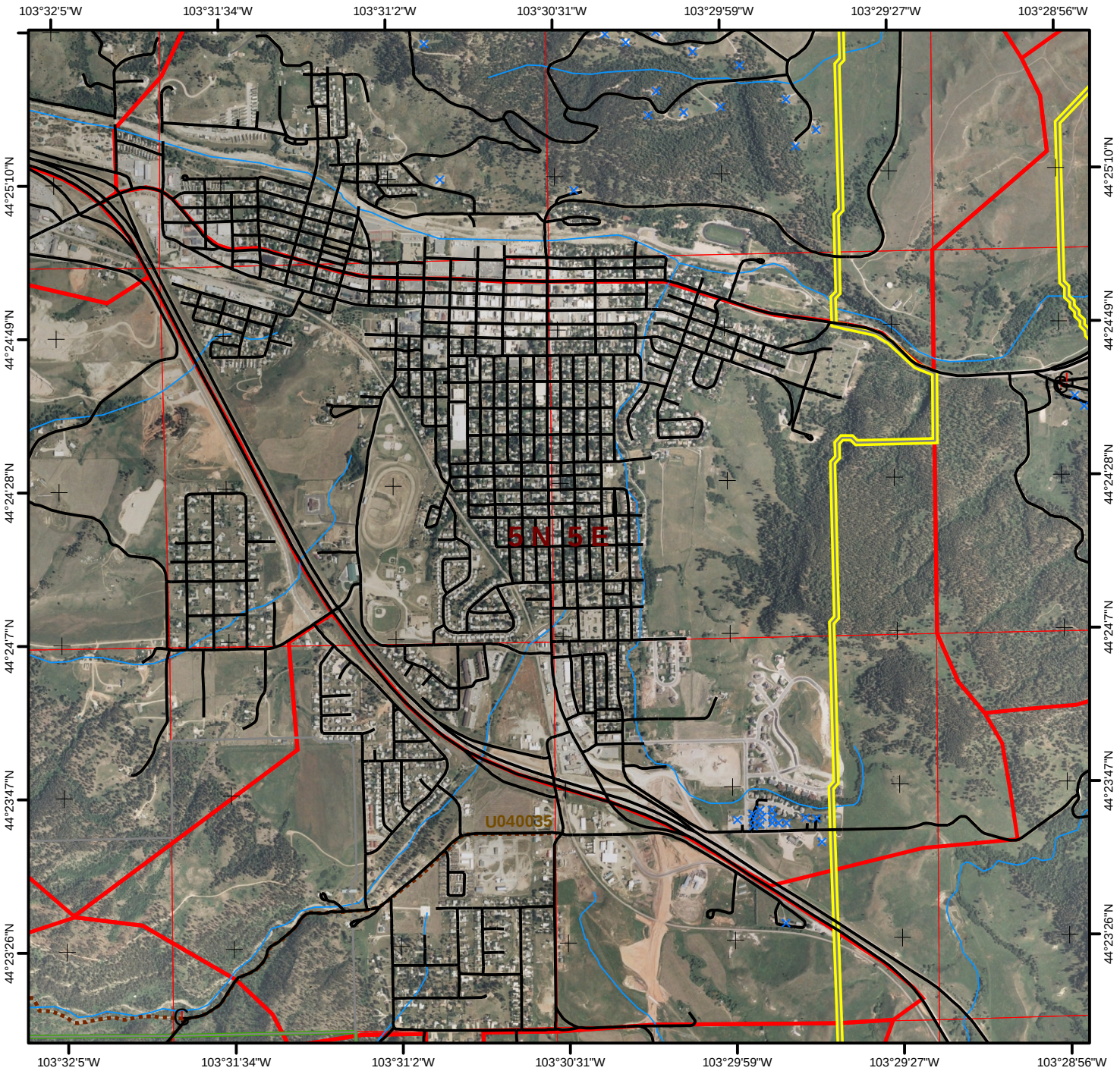

1:24,000
5/2006

Legend

0 0.25 0.5 Miles

- Hydrant
- Storage Tank
- Pond
- Pump House
- Streams
- County Roads
- Driveways
- USFS System Roads
- USFS Non-System Roads

Structure Rating

- Unassessed
- Low
- High
- Extreme

- WUI Zone
- County Bndry

The data in this map book is a work in progress. Data accuracy may vary but it was the best available at the time of publication.

WUI # 8 **Sturgis** Fire District Legal: **T5 N R5 E** Sec. **10** Page **468**

Number Of Structures In WUI: **15** Number Of Water Sources In WUI: **0**

Fuel Model of WUI: **2** Canopy Condition of WUI: **Open**

Elevation
Maximum **3,921**
Minimum **2,917**
Difference **1,004**

Fuel Discription: **Hardwood stands are predominant with possible intermixed Ponderosa Pine. Drainages may have hardwoods, brush, or open meadows.**

Topographic Discription: **Topography may be steep with ridges and canyons. Possible breaks in the lower elevations.**

Comments: **Sturgis Proper.**

USFS Non-System Roads are not ground proofed, and MAY NOT BE DRIVABLE!

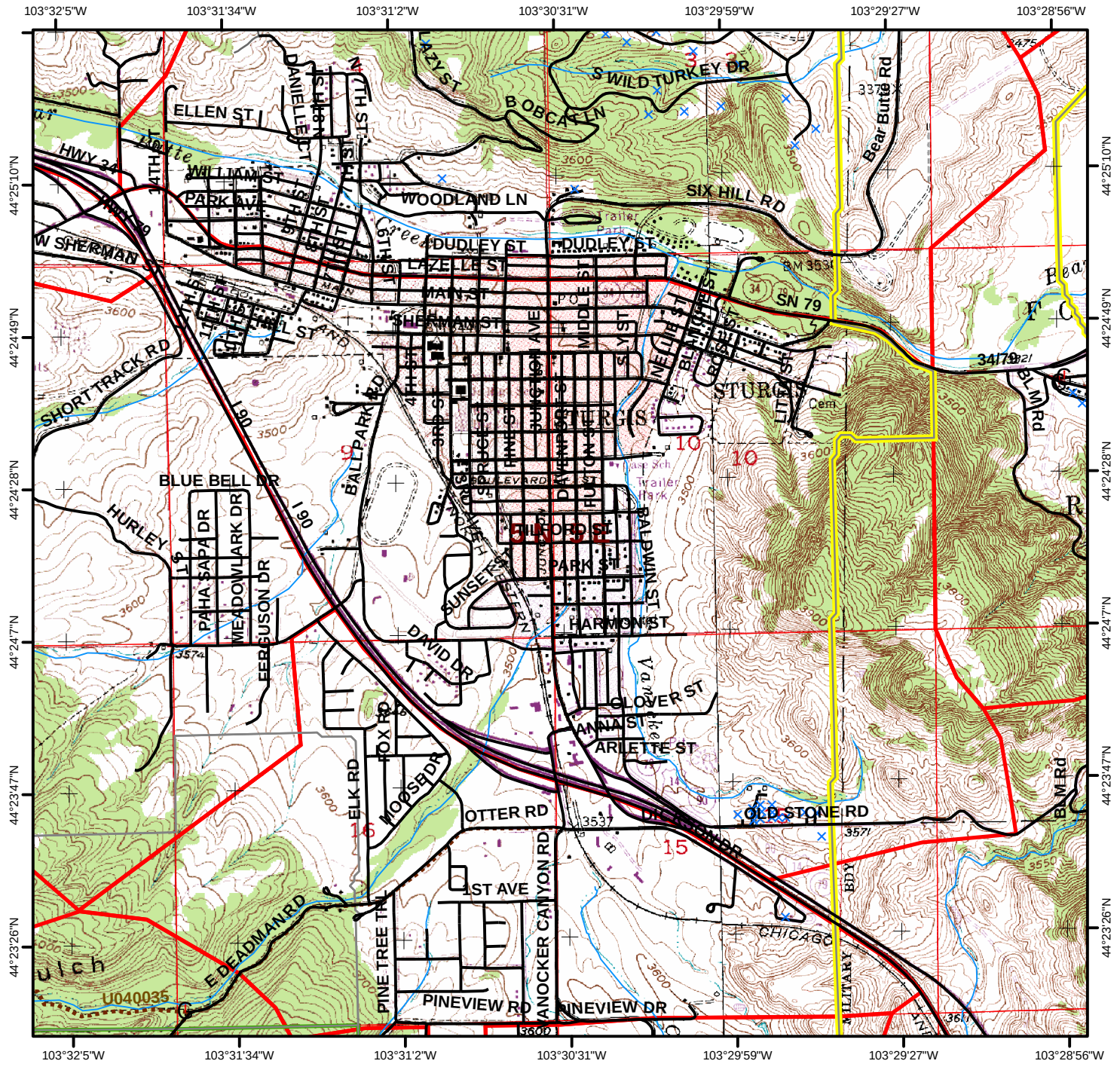

Page **469** **Sturgis** Fire District Legal: **T5 N R5 E** Sec. **16** **WUI # 9**

Number Of Structures In WUI: **1** Number Of Water Sources In WUI: **0**

Fuel Model of WUI: **2** Canopy Condition of WUI: **Open** **Elevation** Maximum **3,960** Minimum **2,917** Difference **1,043**

Fuel Discription: **Hardwood stands are predominant with possible intermixed Ponderosa Pine. Drainages may have hardwoods, brush, or open meadows.**

Topographic Discription: **Topography may be steep with ridges and canyons. Possible breaks in the lower elevations.**

Comments: **Sturgis Proper.**

USFS Non-System Roads are not ground proofed, and MAY NOT BE DRIVABLE!

1:24,000 5/2006 **Legend** 0 0.25 0.5 Miles

- Hydrant
- Storage Tank
- Pond
- Pump House
- Streams
- County Roads
- Driveways
- USFS System Roads
- USFS Non-System Roads

Structure Rating
- Unassessed
- Low
- High
- Extreme

- WUI Zone
- County Bndry

The data in this map book is a work in progress. Data accuracy may vary but it was the best available at the time of publication.

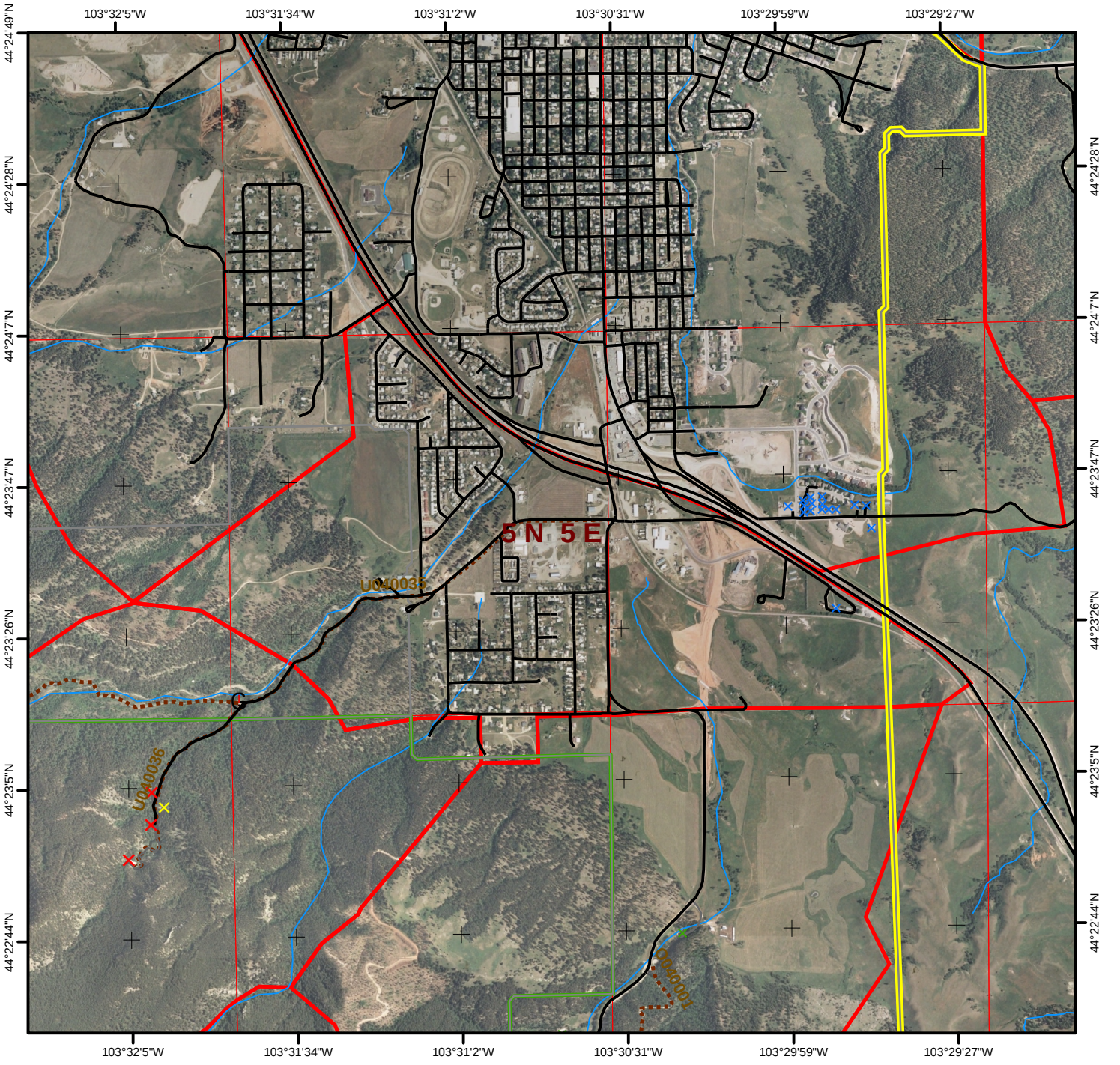

1:24,000
5/2006

Legend

0 0.25 0.5 Miles

- Hydrant
- Storage Tank
- Pond
- Pump House
- Streams
- County Roads
- Driveways
- USFS System Roads
- USFS Non-System Roads

Structure Rating

- Unassessed
- Low
- High
- Extreme

- WUI Zone
- County Bndry

The data in this map book is a work in progress. Data accuracy may vary but it was the best available at the time of publication.

WUI # 9 **Sturgis** Fire District Legal: **T5 N R5 E** Sec. **16** Page **469**

Number Of Structures In WUI: **1** Number Of Water Sources In WUI: **0**

Fuel Model of WUI: **2** Canopy Condition of WUI: **Open**

Elevation Maximum **3,960** Minimum **2,917** Difference **1,043**

Fuel Discription: **Hardwood stands are predominant with possible intermixed Ponderosa Pine. Drainages may have hardwoods, brush, or open meadows.**

Topographic Discription: **Topography may be steep with ridges and canyons. Possible breaks in the lower elevations.**

Comments: **Sturgis Proper.**

USFS Non-System Roads are not ground proofed, and MAY NOT BE DRIVABLE!

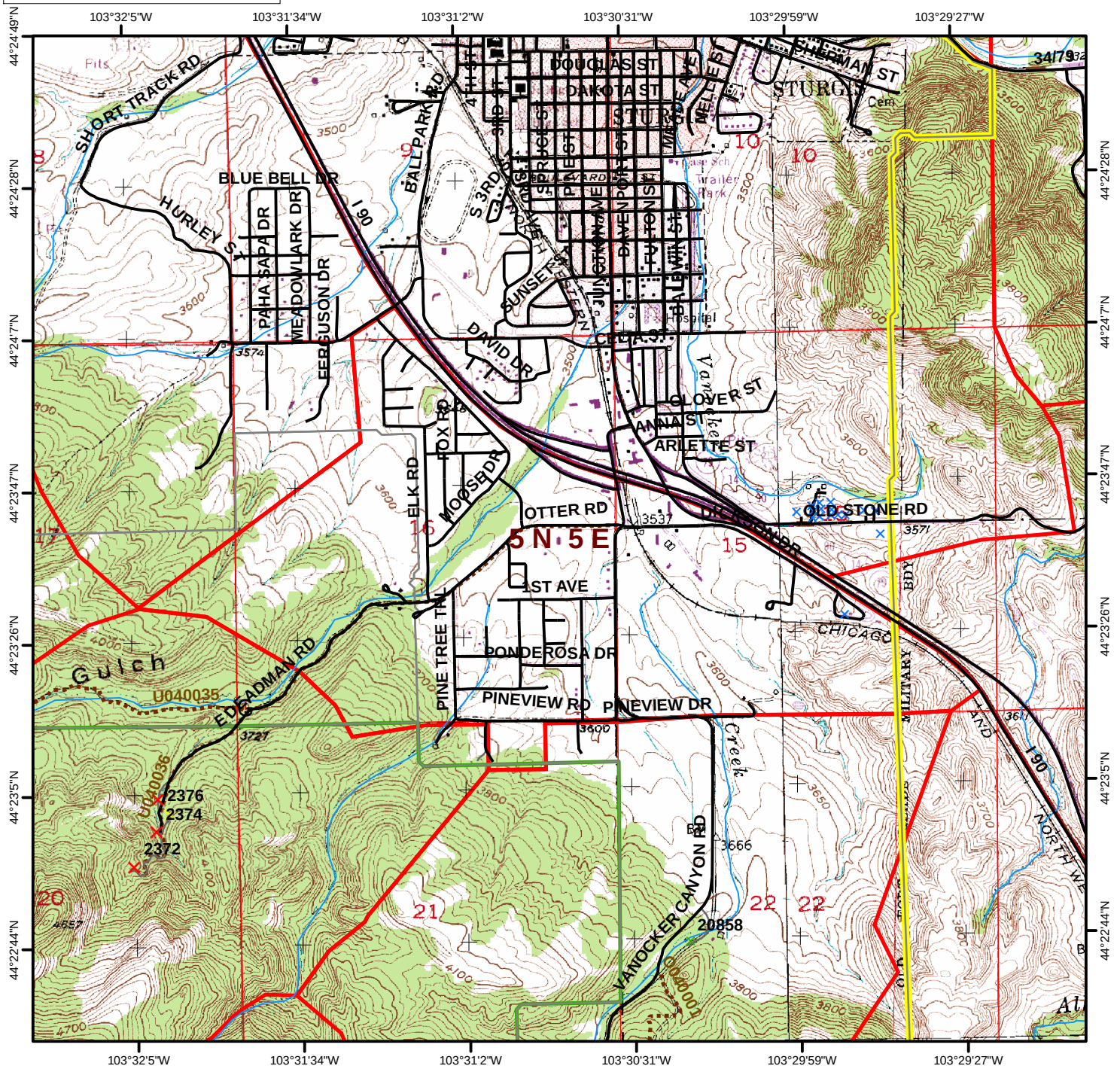

Page **4610** **Sturgis** Fire District Legal: **T5 N R5 E** Sec. **20** **WUI # 10**

Number Of Structures In WUI: **4** Number Of Water Sources In WUI: **1**

Fuel Model of WUI: **9** Canopy Condition of WUI: **Closed** **Elevation** Maximum **4,880** Minimum **3,680** Difference **1,200**

Fuel Discription: **Ponderosa Pine stands are predominant with possible intermixed hardwoods and White Spruce on north slopes. Drainages may be open grassy meadows.**

Topographic Discription: **Topography may be steep with ridges and canyons. Cap rock may hinder access.**

Comments:

USFS Non-System Roads are not ground proofed, and MAY NOT BE DRIVABLE!

1:24,000 5/2006

Legend

0 0.25 0.5 Miles

- Hydrant
- Storage Tank
- Pond
- Pump House
- Streams
- County Roads
- Driveways
- USFS System Roads
- USFS Non-System Roads

Structure Rating
- Unassessed
- Low
- High
- Extreme

- WUI Zone
- County Bndry

The data in this map book is a work in progress. Data accuracy may vary but it was the best available at the time of publication.

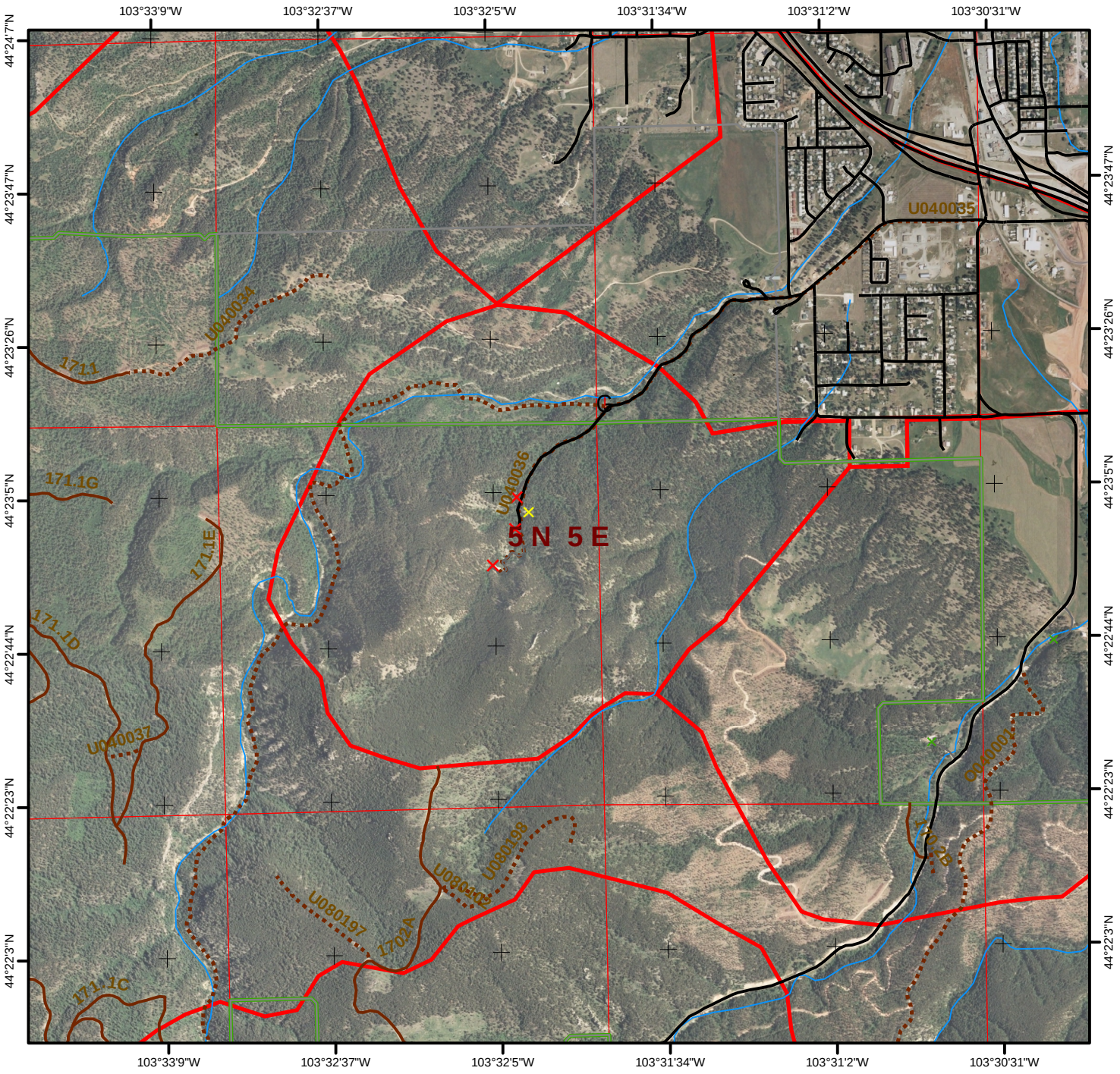

1:24,000
5/2006

Legend

0 0.25 0.5 Miles

- Hydrant
- Storage Tank
- Pond
- Pump House
- Streams
- County Roads
- Driveways
- USFS System Roads
- USFS Non-System Roads

Structure Rating

- Unassessed
- Low
- High
- Extreme

- WUI Zone
- County Bndry

The data in this map book is a work in progress. Data accuracy may vary but it was the best available at the time of publication.

WUI # 10 **Sturgis** Fire District Legal: **T5 N R5 E** Sec. **20** Page **4610**

Number Of Structures In WUI: **4** Number Of Water Sources In WUI: **1**

Fuel Model of WUI: **9** Canopy Condition of WUI: **Closed**

Elevation
Maximum **4,880**
Minimum **3,680**
Difference **1,200**

Fuel Discription: **Ponderosa Pine stands are predominant with possible intermixed hardwoods and White Spruce on north slopes. Drainages may be open grassy meadows.**

Topographic Discription: **Topography may be steep with ridges and canyons. Cap rock may hinder access.**

Comments:

USFS Non-System Roads are not ground proofed, and MAY NOT BE DRIVABLE!

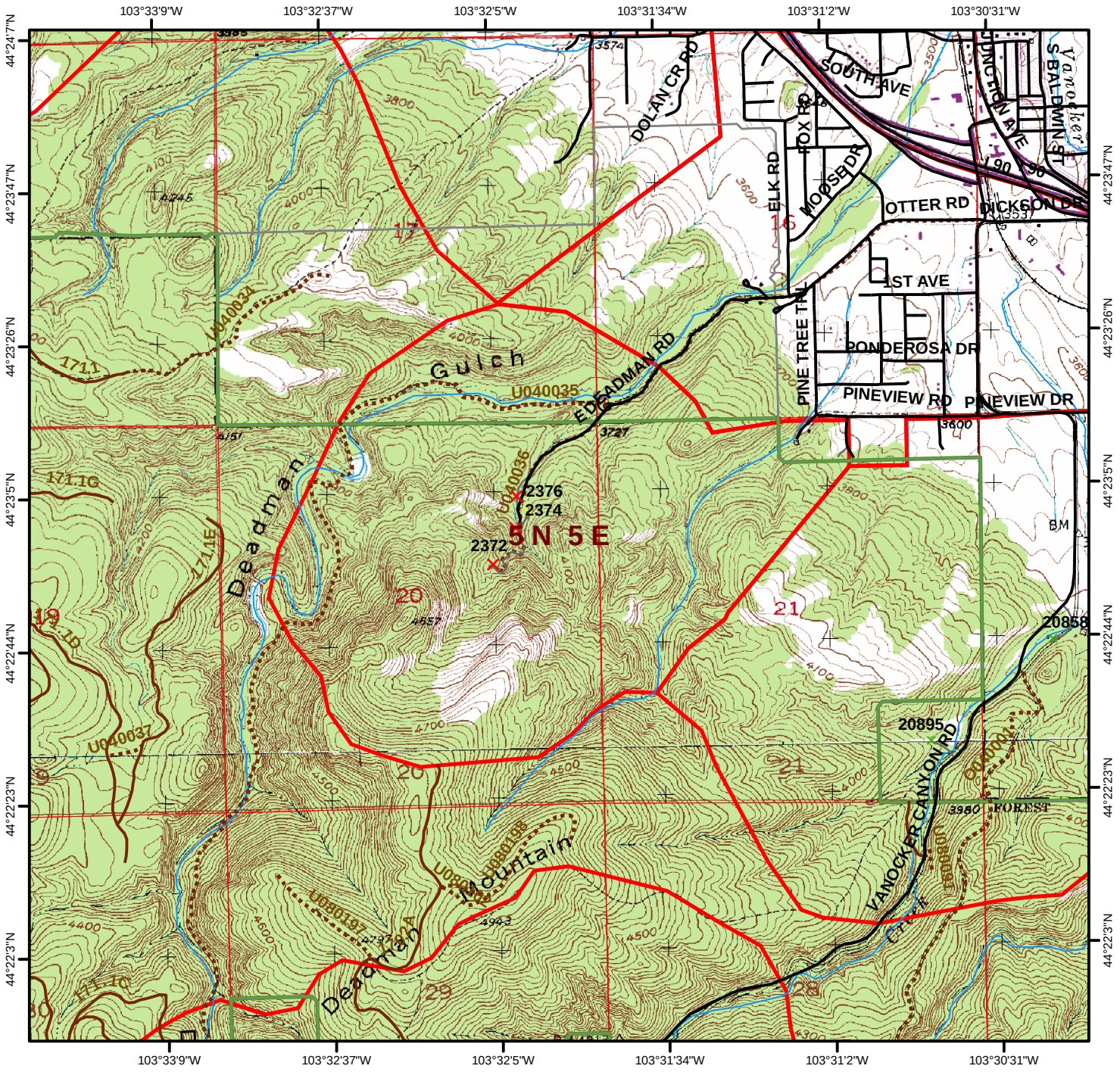

Page **4611** **Sturgis** Fire District Legal: **T5 N R5 E** Sec. **22** **WUI # 11**

Number Of Structures In WUI: **2** Number Of Water Sources In WUI: **0**

Fuel Model of WUI: **9** Canopy Condition of WUI: **Closed** **Elevation** Maximum **4,280** Minimum **2,917** Difference **1,363**

Fuel Discription: **Ponderosa Pine stands are predominant with possible intermixed hardwoods and White Spruce on north slopes. Drainages may be open grassy meadows.**

Topographic Discription: **Topography may be steep with ridges and canyons. Possible breaks in the lower elevations.**

Comments:

USFS Non-System Roads are not ground proofed, and MAY NOT BE DRIVABLE!

1:24,000 5/2006 **Legend** 0 0.25 0.5 Miles

- Hydrant
- Storage Tank
- Pond
- Pump House
- Streams
- County Roads
- Driveways
- USFS System Roads
- USFS Non-System Roads

Structure Rating
- Unassessed
- Low
- High
- Extreme

- WUI Zone
- County Bndry

The data in this map book is a work in progress. Data accuracy may vary but it was the best available at the time of publication.

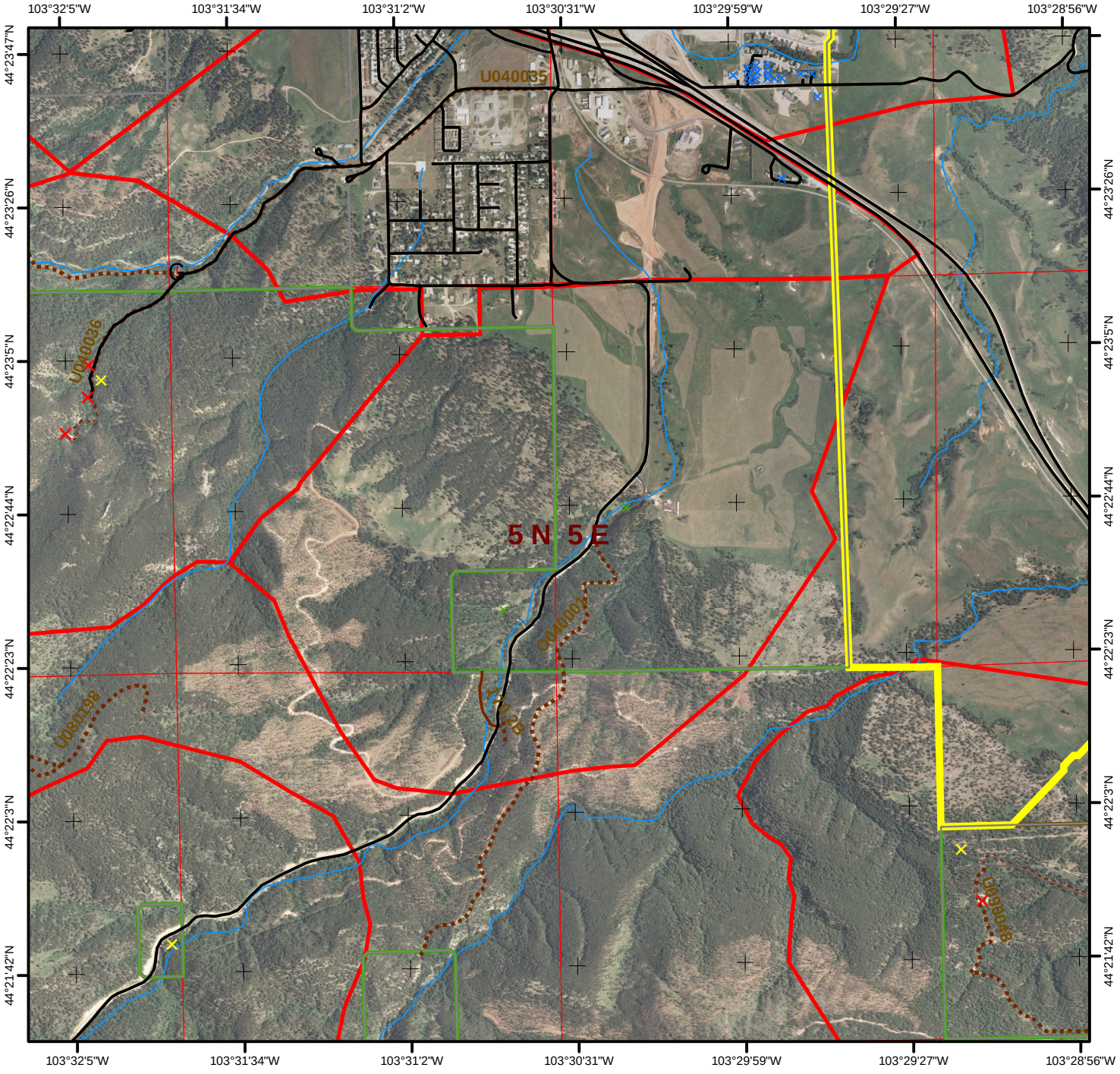

1:24,000
5/2006

Legend

0 0.25 0.5 Miles

- Hydrant
- Storage Tank
- Pond
- Pump House
- Streams
- County Roads
- Driveways
- USFS System Roads
- USFS Non-System Roads

Structure Rating

- Unassessed
- Low
- High
- Extreme

- WUI Zone
- County Bndry

The data in this map book is a work in progress. Data accuracy may vary but it was the best available at the time of publication.

WUI # 11 **Sturgis** Fire District Legal: **T5 N R5 E** Sec. **22** Page **4611**

Number Of Structures In WUI: **2** Number Of Water Sources In WUI: **0**

Fuel Model of WUI: **9** Canopy Condition of WUI: **Closed**

Elevation
Maximum **4,280**
Minimum **2,917**
Difference **1,363**

Fuel Discription: **Ponderosa Pine stands are predominant with possible intermixed hardwoods and White Spruce on north slopes. Drainages may be open grassy meadows.**

Topographic Discription: **Topography may be steep with ridges and canyons. Possible breaks in the lower elevations.**

Comments:

USFS Non-System Roads are not ground proofed, and MAY NOT BE DRIVABLE!

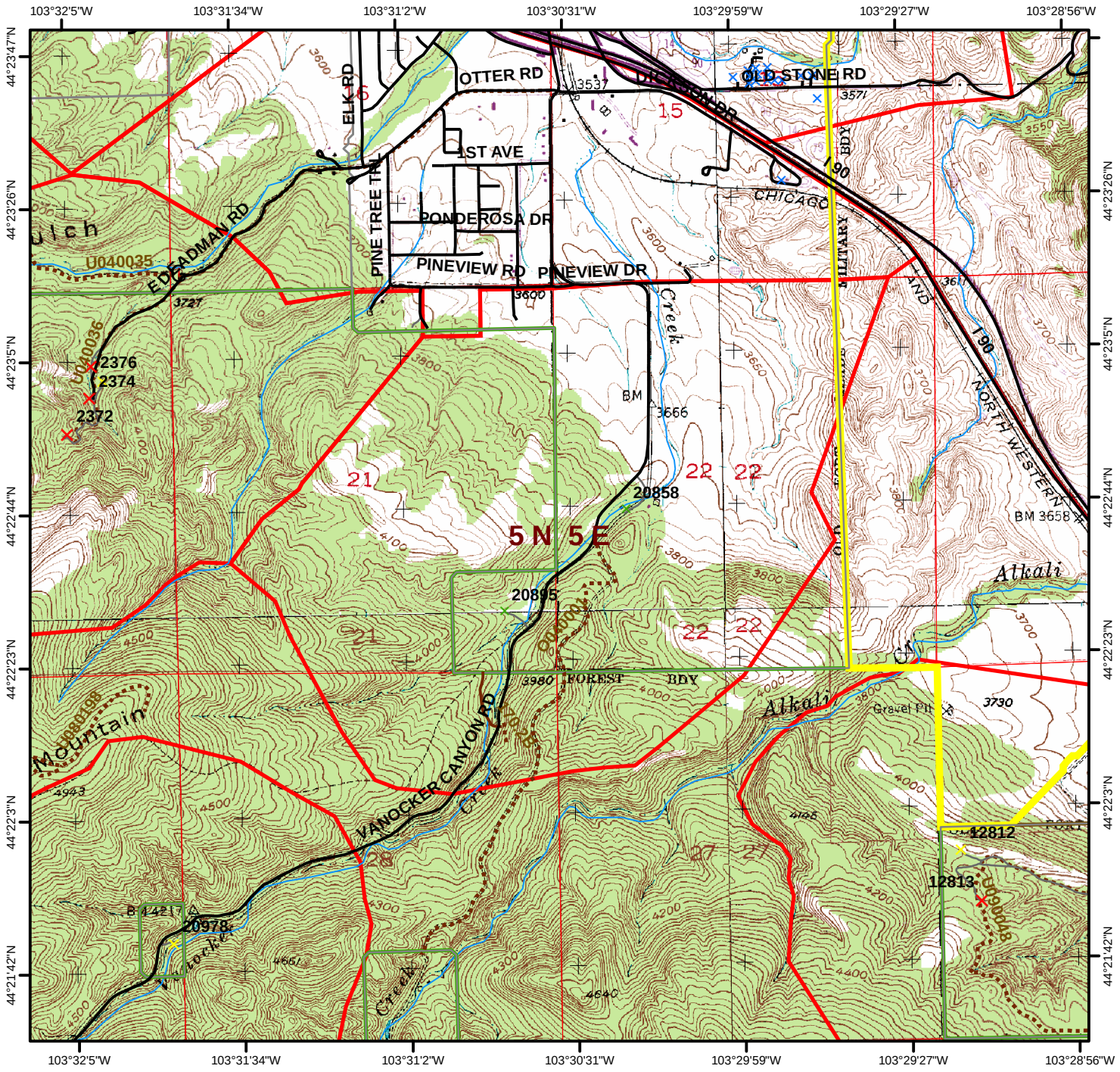

Quad Name

Quad #

Legend

Fort Meade

47

Elevation

Minimum: 2,920 Maximum: 4,400 Difference: 1,480

Number of mapped water sources: 3 Number of mapped structures: 216

Structure Survey

- Unassessed
- Low
- High
- Extreme

Water Features

- Hydrant
- Storage Tank
- Pond
- Pump House
- Fitting
- Water
- Fire Department
- Fire Apparatus Only
- Streams
- County Roads
- Driveways
- USFS System Roads
- USFS Non-System Roads (MAY NOT BE DRIVABLE)
- 1/2 Mile WUI Zones
- Fire Districts

Ownership

- Indian Lands or Reservations
- Military Reservations/Corps of Engineers
- National Forest Lands
- Private Lands
- Public Lands (BLM)
- State Lands
- Quads
- Meade County Boundary

0 0.5 1 2 Miles

The data in this map book is a work in progress. Data accuracy may vary but it was the best available at the time of publication.

Scale
1:60,000
5/2006

Rob Mattox
Black Hills Land Analysis
12007 Coyote Ridge Road
Deadwood, SD 57732
(605)-578-1556
rob@mattox.biz
www.mattox.biz



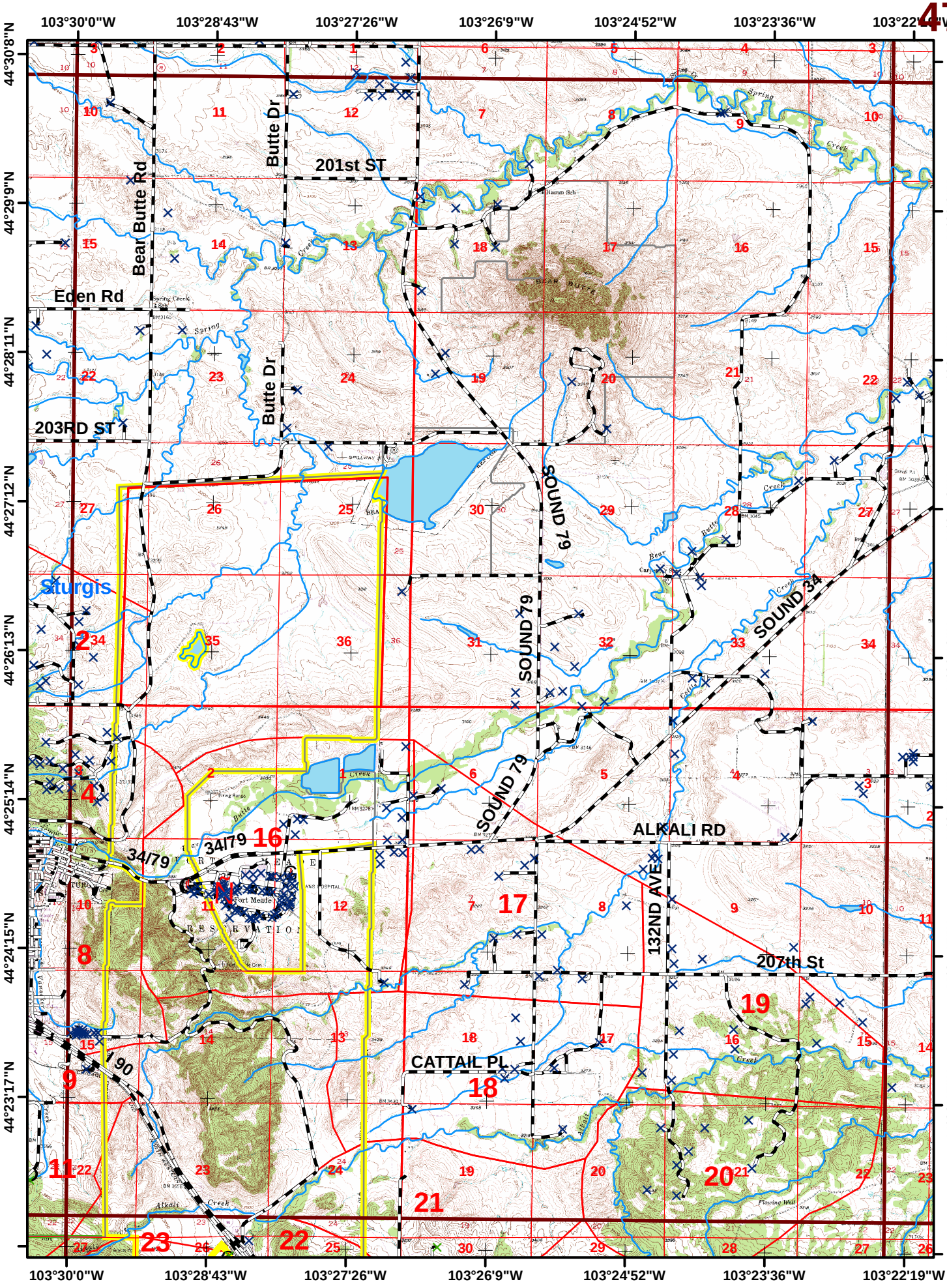
103°30'0"W
103°28'43"W
103°27'26"W
103°26'9"W
103°24'52"W
103°23'36"W
103°22'19"W
44°30'8"N
44°29'9"N
44°28'11"N
44°27'12"N
44°26'13"N
44°25'14"N
44°24'15"N
44°23'17"N
Butte Dr
201st ST
Bear Butte Rd
Eden Rd
203RD ST
SOUND 79
SOUND 34
Sturgis
ALKALI RD
132ND AVE
207th St
CATTAIL PL
34/79
190

Page **4716** **Sturgis** Fire District Legal: **T5 N R5 E** Sec. **12** **WUI # 16**

Number Of Structures In WUI: **72** Number Of Water Sources In WUI: **3**

Fuel Model of WUI: **2** Canopy Condition of WUI: **Open** **Elevation** Maximum **3,753** Minimum **3,251** Difference **502**

Fuel Discription: **Hardwood stands are predominant with possible intermixed Ponderosa Pine. Drainages may have hardwoods, brush, or open meadows.**

Topographic Discription: **Topography may be steep with ridges and canyons. Possible breaks in the lower elevations.**

Comments: **Ft Meade area.**

USFS Non-System Roads are not ground proofed, and MAY NOT BE DRIVABLE!

1:24,000 5/2006 **Legend** 0 0.25 0.5 Miles

- Hydrant
- Storage Tank
- Pond
- Pump House
- Streams
- County Roads
- Driveways
- USFS System Roads
- USFS Non-System Roads

Structure Rating
- Unassessed
- Low
- High
- Extreme

- WUI Zone
- County Bndry

The data in this map book is a work in progress. Data accuracy may vary but it was the best available at the time of publication.

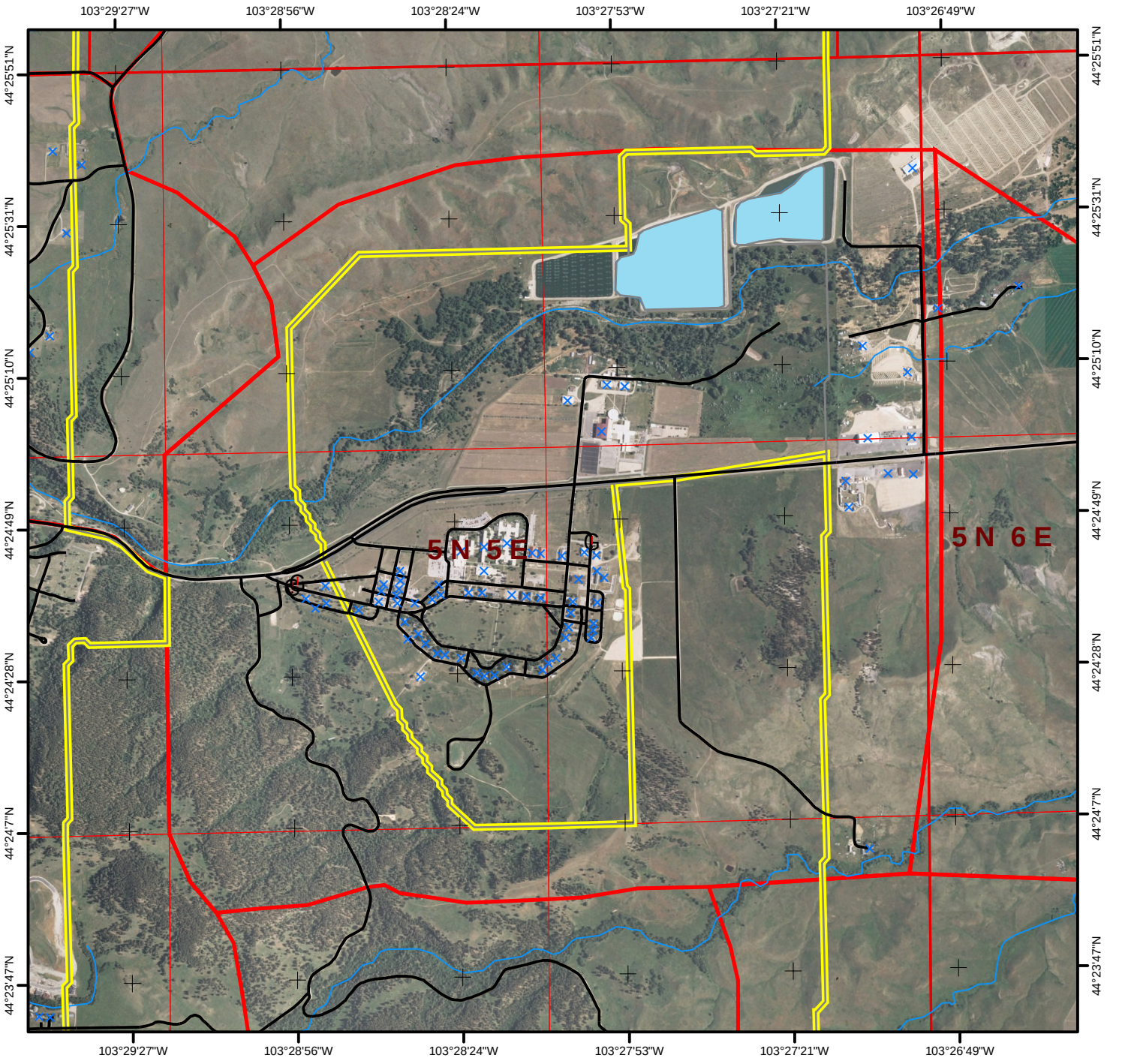

1:24,000
5/2006

Legend

0 0.25 0.5 Miles

- Hydrant
- Storage Tank
- Pond
- Pump House
- Streams
- County Roads
- Driveways
- USFS System Roads
- USFS Non-System Roads

Structure Rating

- Unassessed
- Low
- High
- Extreme

- WUI Zone
- County Bndry

The data in this map book is a work in progress. Data accuracy may vary but it was the best available at the time of publication.

WUI # 16 **Sturgis** Fire District Legal: **T5 N R5 E** Sec. **12** Page **4716**

Number Of Structures In WUI: **72** Number Of Water Sources In WUI: **3**

Fuel Model of WUI: **2** Canopy Condition of WUI: **Open**

Elevation

Maximum	**3,753**
Minimum	**3,251**
Difference	**502**

Fuel Discription: **Hardwood stands are predominant with possible intermixed Ponderosa Pine. Drainages may have hardwoods, brush, or open meadows.**

Topographic Discription: **Topography may be steep with ridges and canyons. Possible breaks in the lower elevations.**

Comments: **Ft Meade area.**

USFS Non-System Roads are not ground proofed, and MAY NOT BE DRIVABLE!

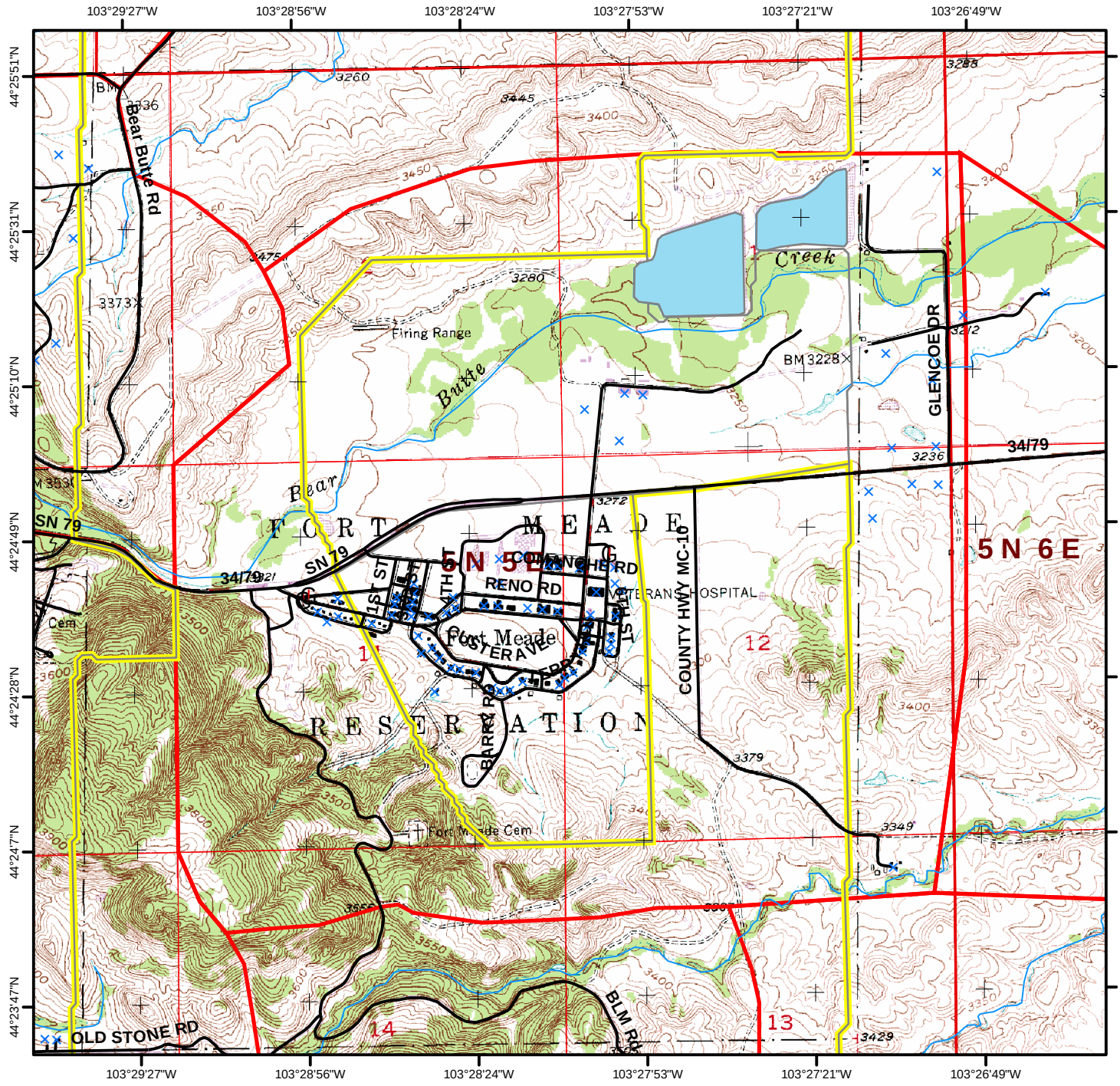

Page **4717** **Sturgis** Fire District Legal: **T5 N R6 E** Sec. **7** **WUI # 17**

Number Of Structures In WUI: **14** Number Of Water Sources In WUI: **0**

Fuel Model of WUI: **2** Canopy Condition of WUI: **Open** **Elevation** Maximum **3,419** Minimum **3,251** Difference **168**

Fuel Discription: **Hardwood stands are predominant with possible intermixed Ponderosa Pine. Drainages may have hardwoods, brush, or open meadows.**

Topographic Discription: **Topography may be steep with ridges and canyons. Possible breaks in the lower elevations.**

Comments:

USFS Non-System Roads are not ground proofed, and MAY NOT BE DRIVABLE!

1:24,000 5/2006 **Legend** 0 0.25 0.5 Miles

- Hydrant
- Storage Tank
- Pond
- Pump House
- Streams
- County Roads
- Driveways
- USFS System Roads
- USFS Non-System Roads

Structure Rating
- Unassessed
- Low
- High
- Extreme

- WUI Zone
- County Bndry

The data in this map book is a work in progress. Data accuracy may vary but it was the best available at the time of publication.

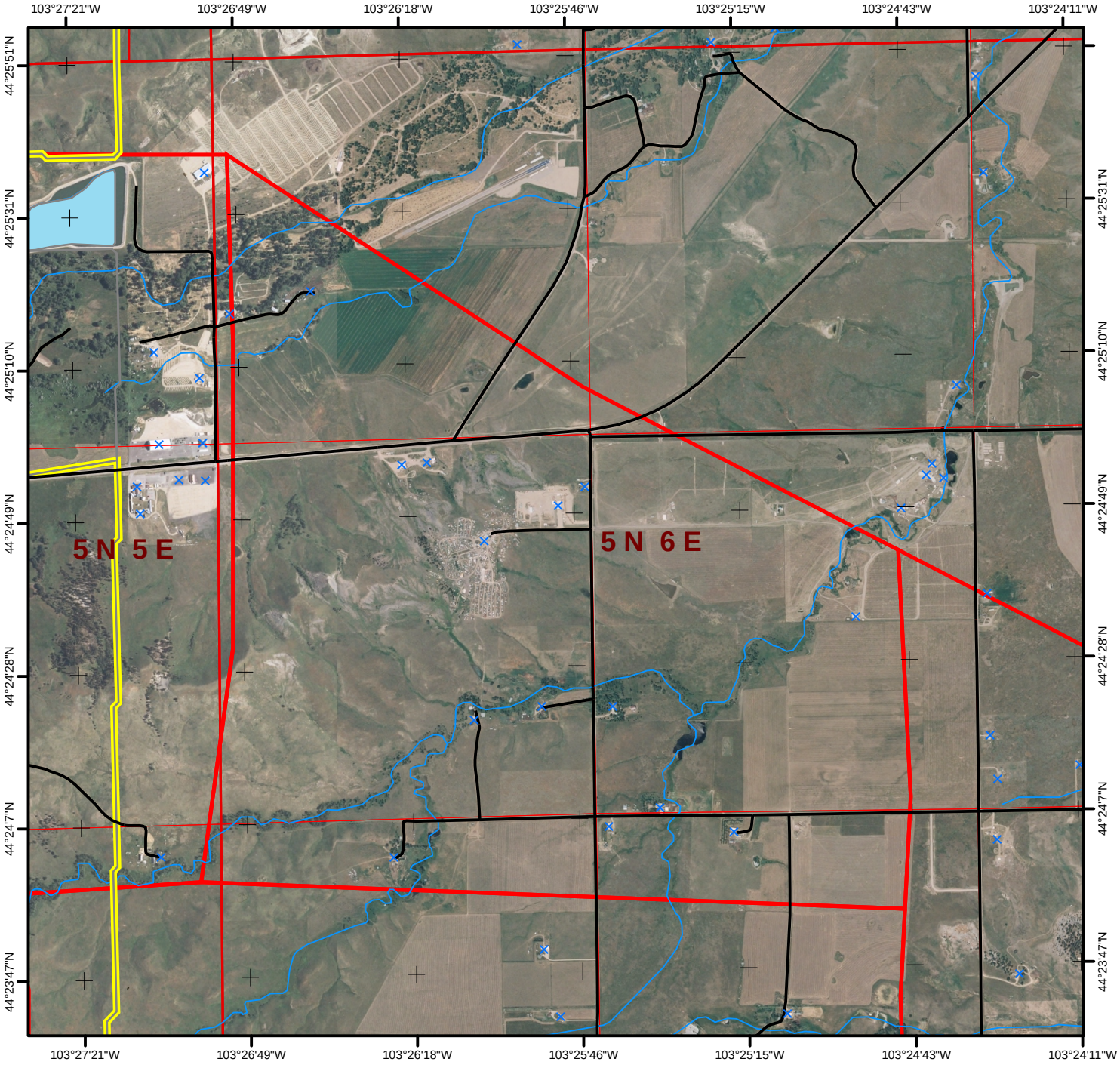

1:24,000
5/2006

Legend

0 0.25 0.5 Miles

- Hydrant
- Storage Tank
- Pond
- Pump House
- Streams
- County Roads
- Driveways
- USFS System Roads
- USFS Non-System Roads

Structure Rating

- Unassessed
- Low
- High
- Extreme

- WUI Zone
- County Bndry

The data in this map book is a work in progress. Data accuracy may vary but it was the best available at the time of publication.

WUI # 17 **Sturgis** Fire District Legal: **T5 N R6 E** Sec. **7** Page **4717**

Number Of Structures In WUI: **14** Number Of Water Sources In WUI: **0**

Fuel Model of WUI: **2** Canopy Condition of WUI: **Open**

Elevation

Maximum	3,419
Minimum	3,251
Difference	168

Fuel Discription: **Hardwood stands are predominant with possible intermixed Ponderosa Pine. Drainages may have hardwoods, brush, or open meadows.**

Topographic Discription: **Topography may be steep with ridges and canyons. Possible breaks in the lower elevations.**

Comments:

USFS Non-System Roads are not ground proofed, and MAY NOT BE DRIVABLE!

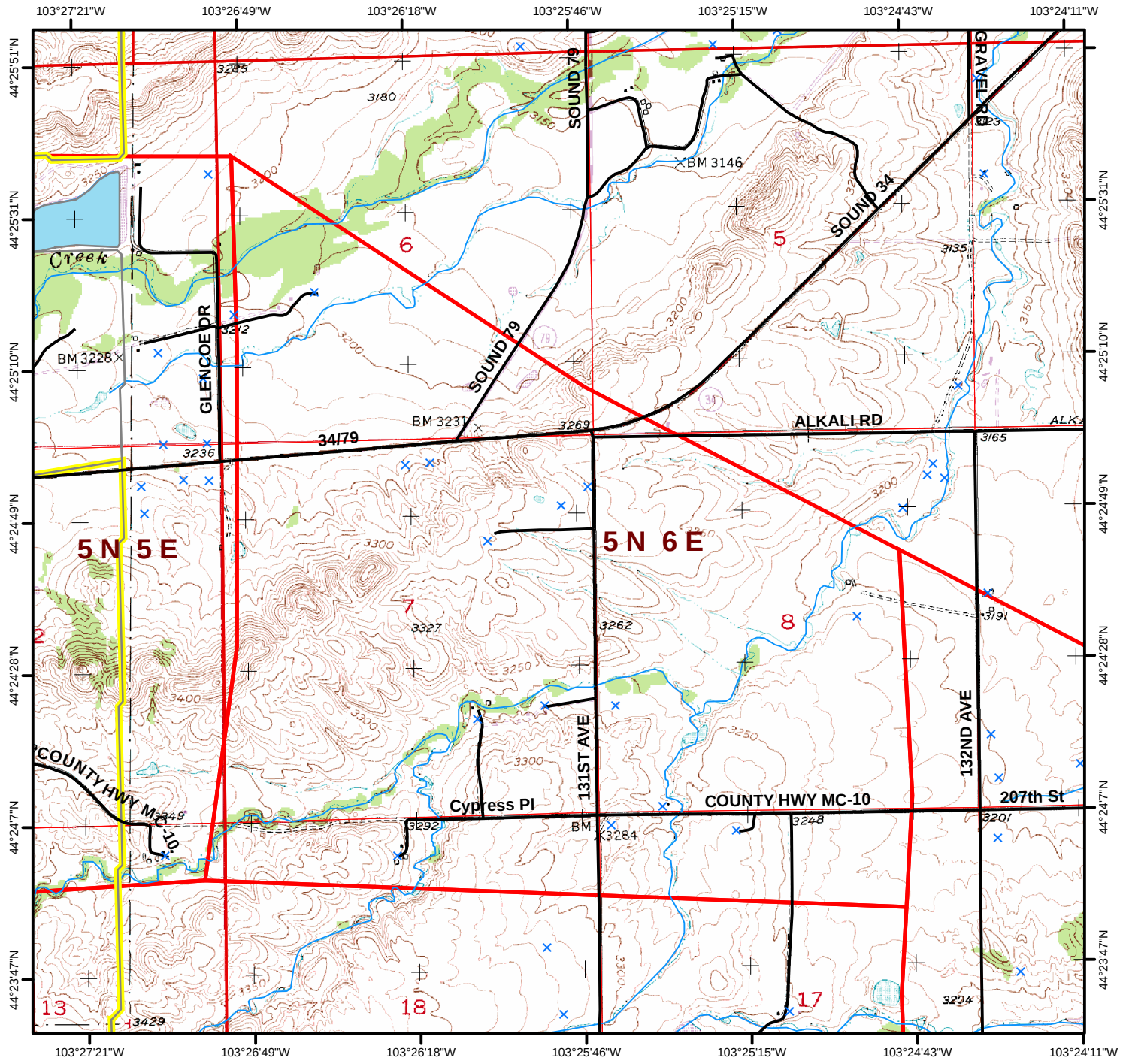

Page **4718** **Sturgis** Fire District Legal: **T5 N R6 E** Sec. **18** **WUI # 18**

Number Of Structures In WUI: **9** Number Of Water Sources In WUI: **0**

Fuel Model of WUI: **2** Canopy Condition of WUI: **Open**

Elevation

Maximum	**3,419**
Minimum	**3,251**
Difference	**168**

Fuel Discription: **Hardwood stands are predominant with possible intermixed Ponderosa Pine. Drainages may have hardwoods, brush, or open meadows.**

Topographic Discription: **Topography may be steep with ridges and canyons. Possible breaks in the lower elevations.**

Comments:

USFS Non-System Roads are not ground proofed, and MAY NOT BE DRIVABLE!

1:24,000
5/2006

Legend

0 0.25 0.5 Miles

- Hydrant
- Storage Tank
- Pond
- Pump House
- Streams
- County Roads
- Driveways
- USFS System Roads
- USFS Non-System Roads

Structure Rating
- Unassessed
- Low
- High
- Extreme

- WUI Zone
- County Bndry

The data in this map book is a work in progress. Data accuracy may vary but it was the best available at the time of publication.

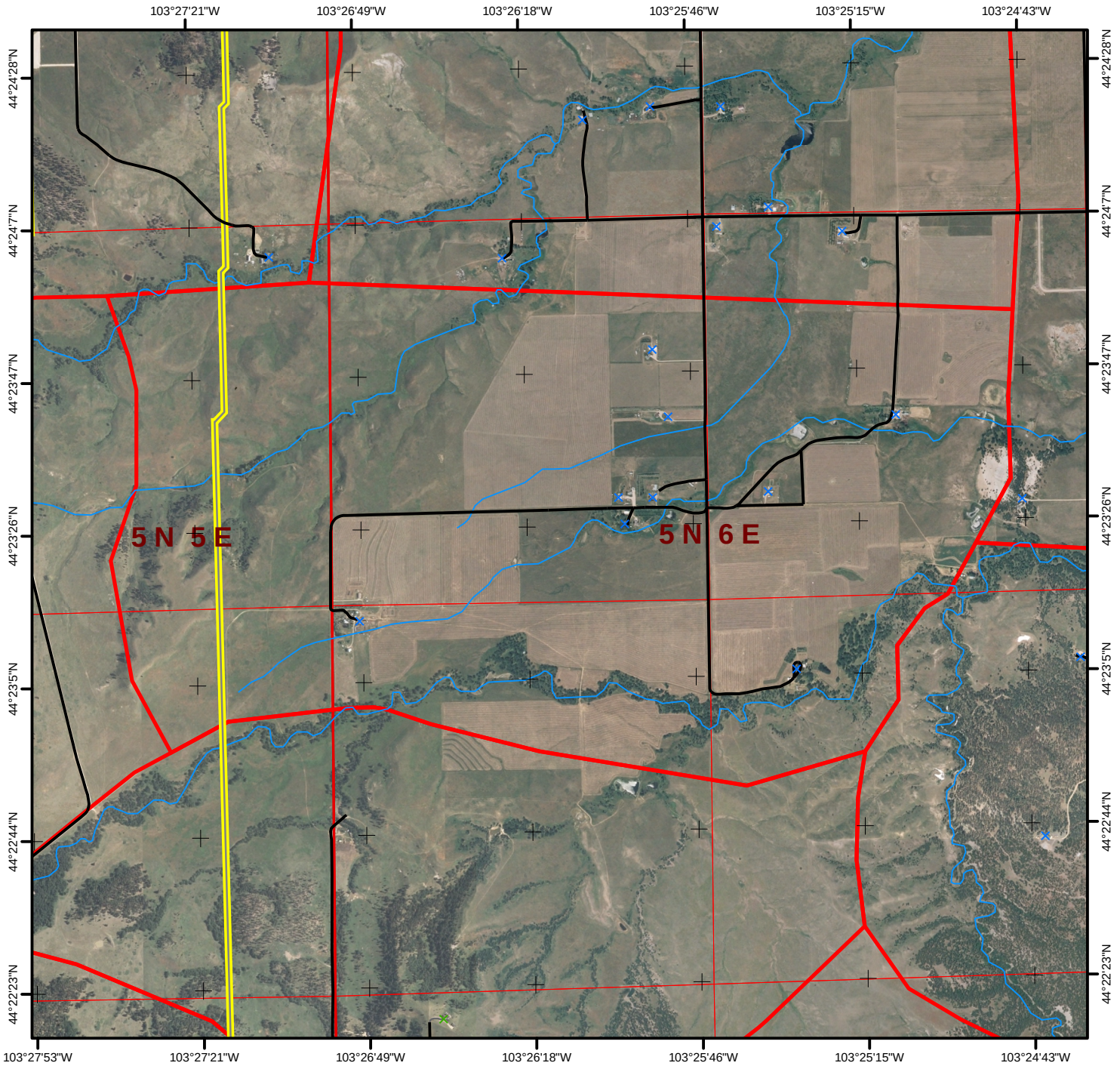

1:24,000
5/2006

Legend

0 0.25 0.5 Miles

- Hydrant
- Storage Tank
- Pond
- Pump House
- Streams
- County Roads
- Driveways
- USFS System Roads
- USFS Non-System Roads

Structure Rating

- Unassessed
- Low
- High
- Extreme

- WUI Zone
- County Bndry

The data in this map book is a work in progress. Data accuracy may vary but it was the best available at the time of publication.

WUI # 18 **Sturgis** Fire District Legal: **T5 N R6 E** Sec. **18** Page **4718**

Number Of Structures In WUI: **9** Number Of Water Sources In WUI: **0**

Fuel Model of WUI: **2** Canopy Condition of WUI: **Open**

Elevation

Maximum	3,419
Minimum	3,251
Difference	168

Fuel Discription: **Hardwood stands are predominant with possible intermixed Ponderosa Pine. Drainages may have hardwoods, brush, or open meadows.**

Topographic Discription: **Topography may be steep with ridges and canyons. Possible breaks in the lower elevations.**

Comments:

USFS Non-System Roads are not ground proofed, and MAY NOT BE DRIVABLE!

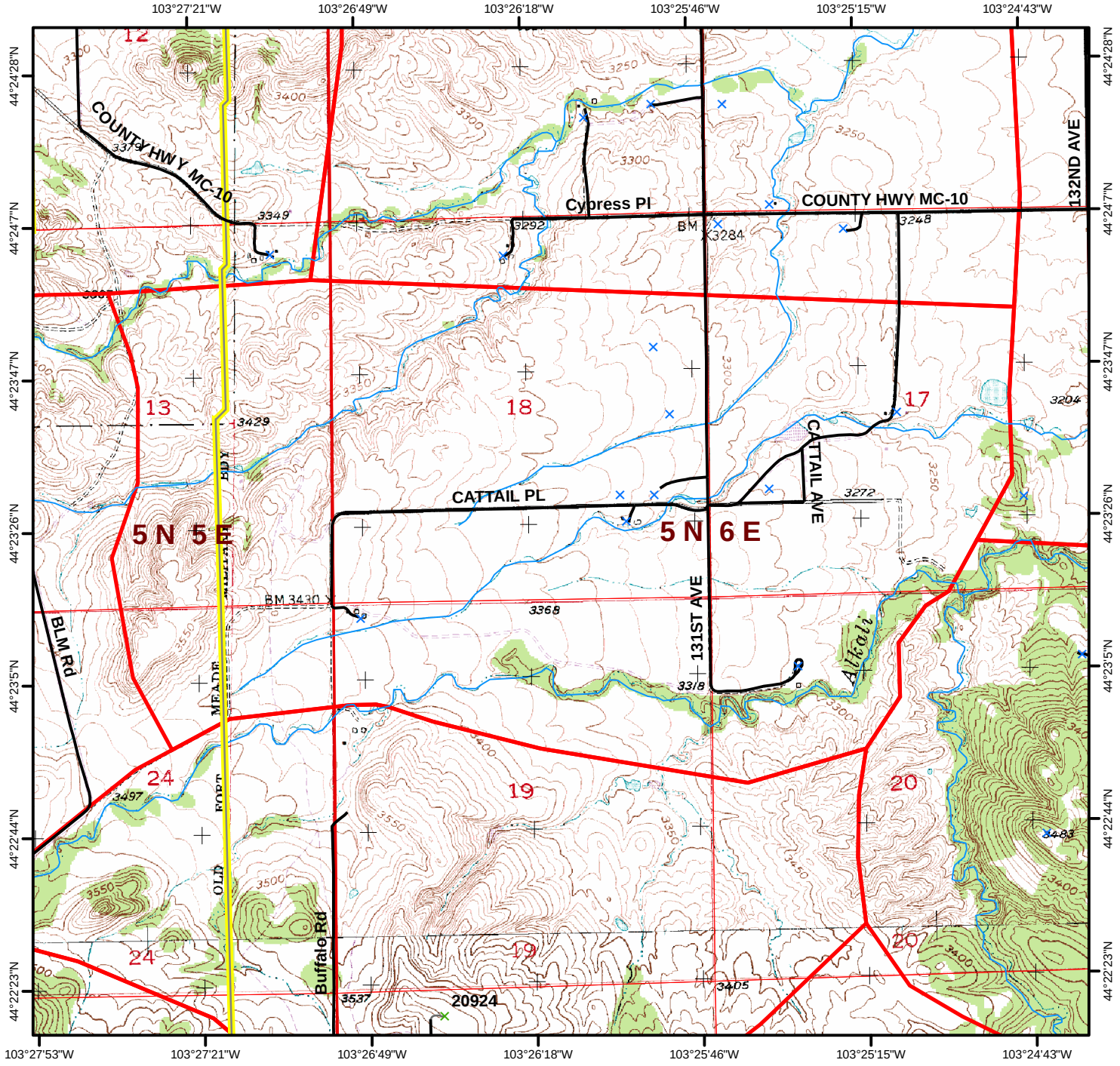

Page **4719** **Sturgis** Fire District Legal: **T5 N R6 E** Sec. **16** **WUI # 19**

Number Of Structures In WUI: **13** Number Of Water Sources In WUI: **0**

Fuel Model of WUI: **2** Canopy Condition of WUI: **Open** **Elevation** Maximum **3,251** Minimum **2,917** Difference **334**

Fuel Discription: **Hardwood stands are predominant with possible intermixed Ponderosa Pine. Drainages may have hardwoods, brush, or open meadows.**

Topographic Discription: **Topography may be steep with ridges and canyons. Possible breaks in the lower elevations.**

Comments:

USFS Non-System Roads are not ground proofed, and MAY NOT BE DRIVABLE!

1:24,000 5/2006 **Legend** 0 0.25 0.5 Miles

- Hydrant
- Storage Tank
- Pond
- Pump House
- Streams
- County Roads
- Driveways
- USFS System Roads
- USFS Non-System Roads

Structure Rating
- Unassessed
- Low
- High
- Extreme

- WUI Zone
- County Bndry

The data in this map book is a work in progress. Data accuracy may vary but it was the best available at the time of publication.

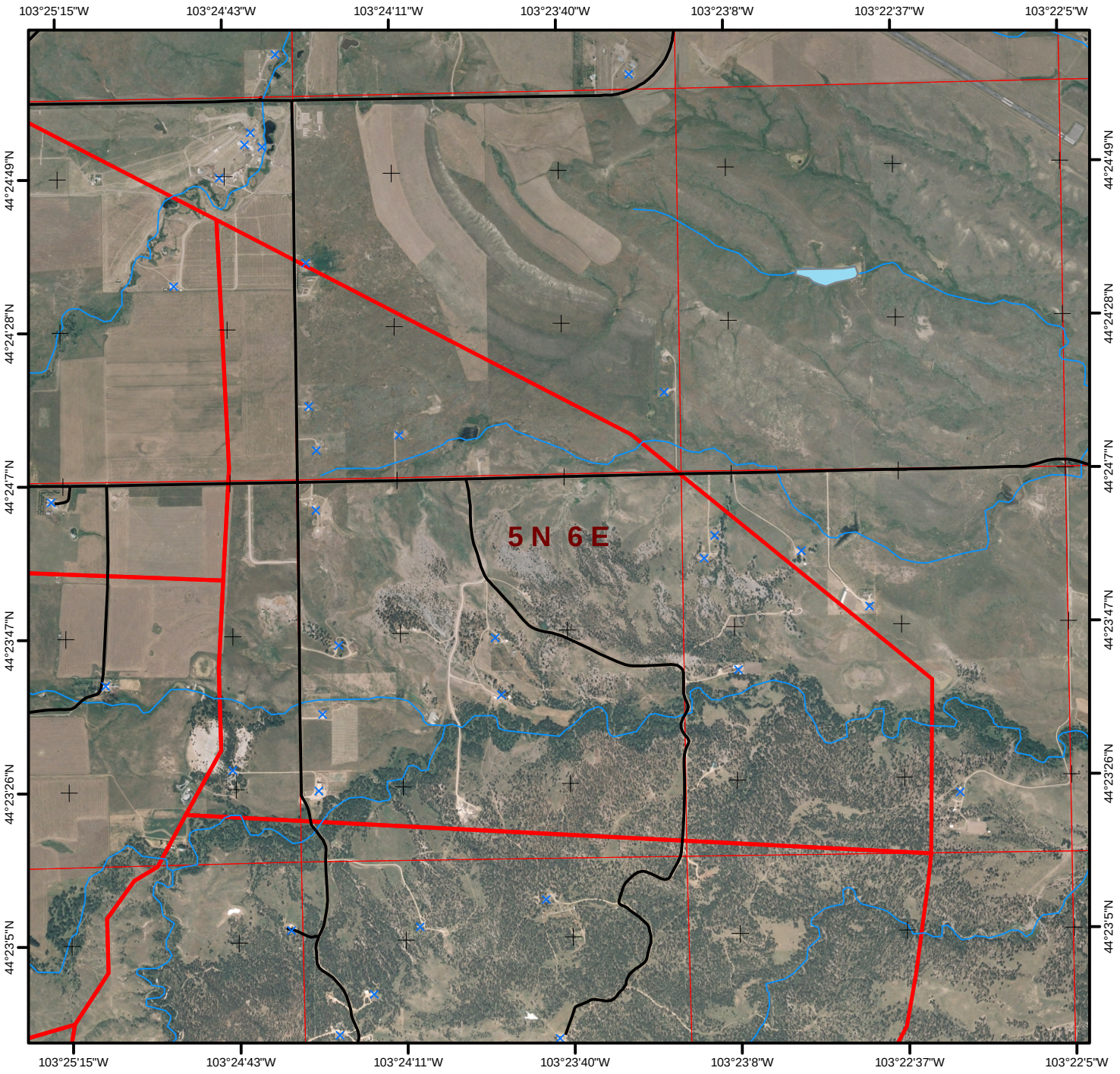

1:24,000
5/2006

Legend

0 0.25 0.5 Miles

- Hydrant
- Storage Tank
- Pond
- Pump House
- Streams
- County Roads
- Driveways
- USFS System Roads
- USFS Non-System Roads

Structure Rating

- Unassessed
- Low
- High
- Extreme

- WUI Zone
- County Bndry

The data in this map book is a work in progress. Data accuracy may vary but it was the best available at the time of publication.

WUI # 19 **Sturgis** Fire District Legal: **T5 N R6 E** Sec. **16** Page **4719**

Number Of Structures In WUI: **13** Number Of Water Sources In WUI: **0**

Fuel Model of WUI: **2** Canopy Condition of WUI: **Open** **Elevation** Maximum **3,251** Minimum **2,917** Difference **334**

Fuel Discription: **Hardwood stands are predominant with possible intermixed Ponderosa Pine. Drainages may have hardwoods, brush, or open meadows.**

Topographic Discription: **Topography may be steep with ridges and canyons. Possible breaks in the lower elevations.**

Comments:

USFS Non-System Roads are not ground proofed, and MAY NOT BE DRIVABLE!

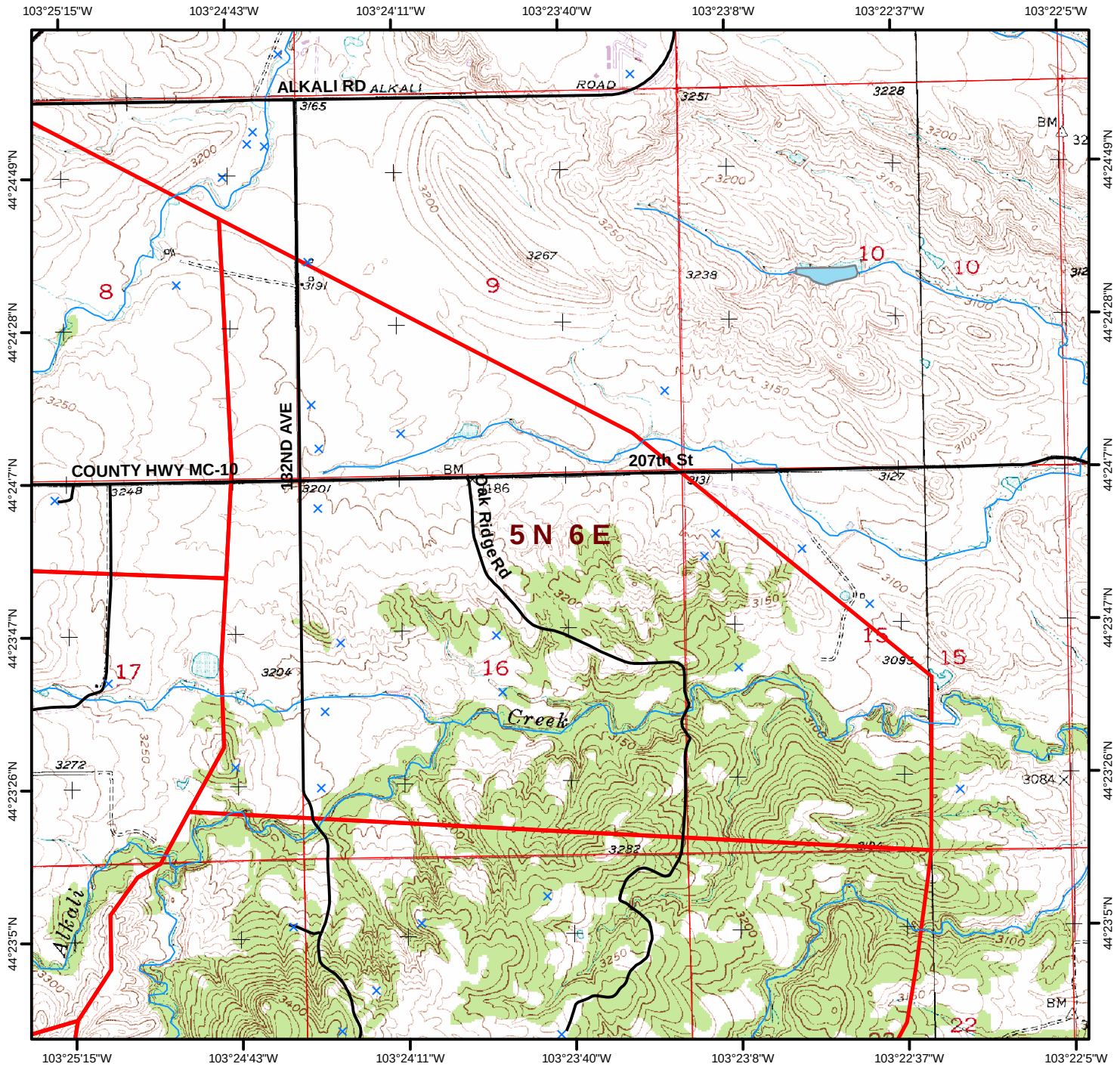

Page **4720** **Sturgis** Fire District Legal: **T5 N R6 E** Sec. **21** **WUI # 20**

Number Of Structures In WUI: **8** Number Of Water Sources In WUI: **0**

Fuel Model of WUI: **9** Canopy Condition of WUI: **Closed** **Elevation** Maximum **3,440** Minimum **2,917** Difference **523**

Fuel Discription: **Ponderosa Pine stands are predominant with possible intermixed hardwoods and White Spruce on north slopes. Drainages may be open grassy meadows.**

Topographic Discription: **Topography may be steep with ridges and canyons. Possible breaks in the lower elevations.**

Comments:

USFS Non-System Roads are not ground proofed, and MAY NOT BE DRIVABLE!

1:24,000 5/2006

Legend

0 0.25 0.5 Miles

- Hydrant
- Storage Tank
- Pond
- Pump House
- Streams
- County Roads
- Driveways
- USFS System Roads
- USFS Non-System Roads

Structure Rating
- Unassessed
- Low
- High
- Extreme

- WUI Zone
- County Bndry

The data in this map book is a work in progress. Data accuracy may vary but it was the best available at the time of publication.

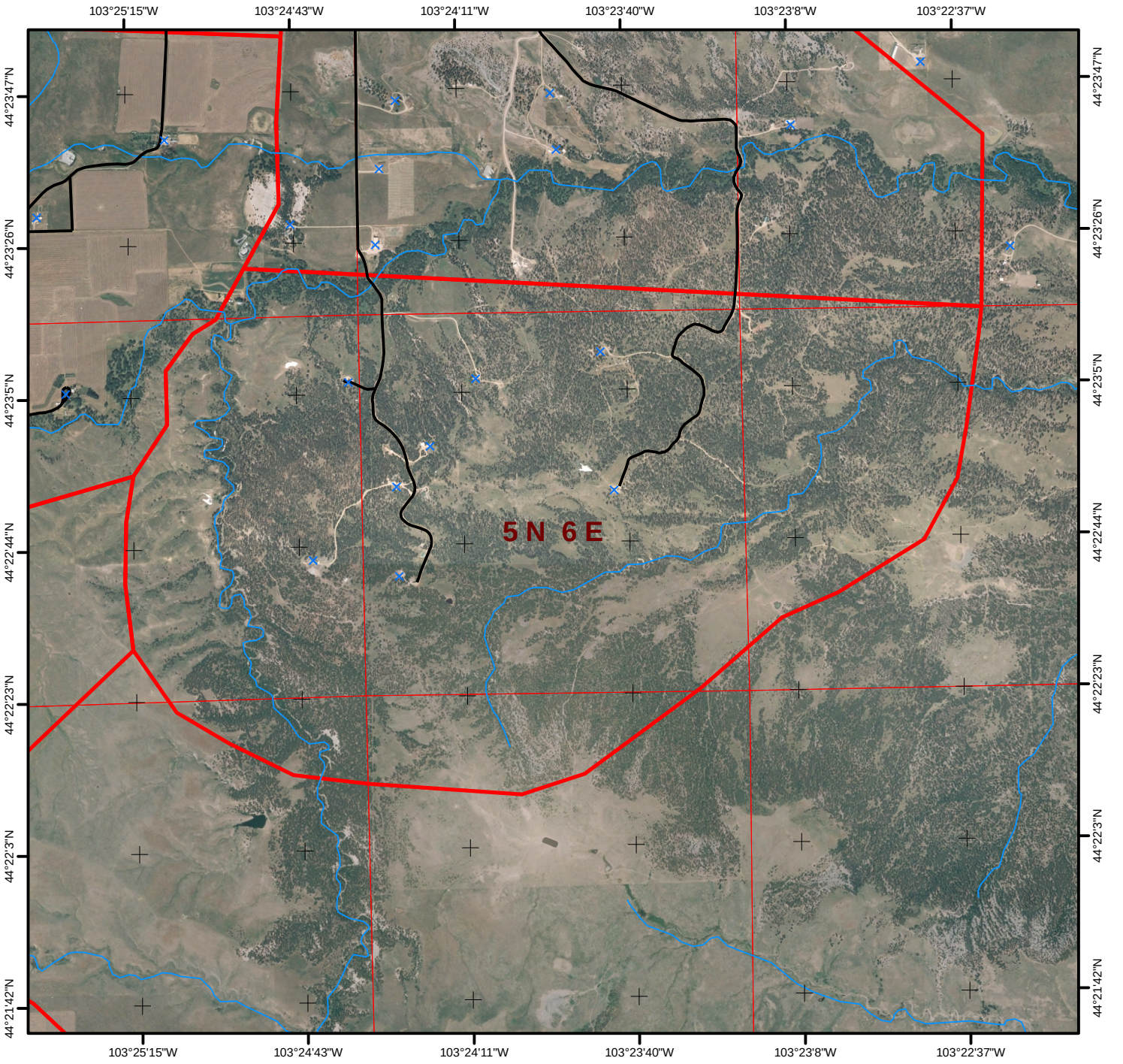

1:24,000
5/2006

Legend

0 0.25 0.5 Miles

- Hydrant
- Storage Tank
- Pond
- Pump House
- Streams
- County Roads
- Driveways
- USFS System Roads
- USFS Non-System Roads

Structure Rating

- Unassessed
- Low
- High
- Extreme

- WUI Zone
- County Bndry

The data in this map book is a work in progress. Data accuracy may vary but it was the best available at the time of publication.

WUI # 20 **Sturgis** Fire District Legal: **T5 N R6 E** Sec. **21** Page **4720**

Number Of Structures In WUI: **8** Number Of Water Sources In WUI: **0**

Fuel Model of WUI: **9** Canopy Condition of WUI: **Closed**

Elevation

Maximum	**3,440**
Minimum	**2,917**
Difference	**523**

Fuel Discription: **Ponderosa Pine stands are predominant with possible intermixed hardwoods and White Spruce on north slopes. Drainages may be open grassy meadows.**

Topographic Discription: **Topography may be steep with ridges and canyons. Possible breaks in the lower elevations.**

Comments:

USFS Non-System Roads are not ground proofed, and MAY NOT BE DRIVABLE!

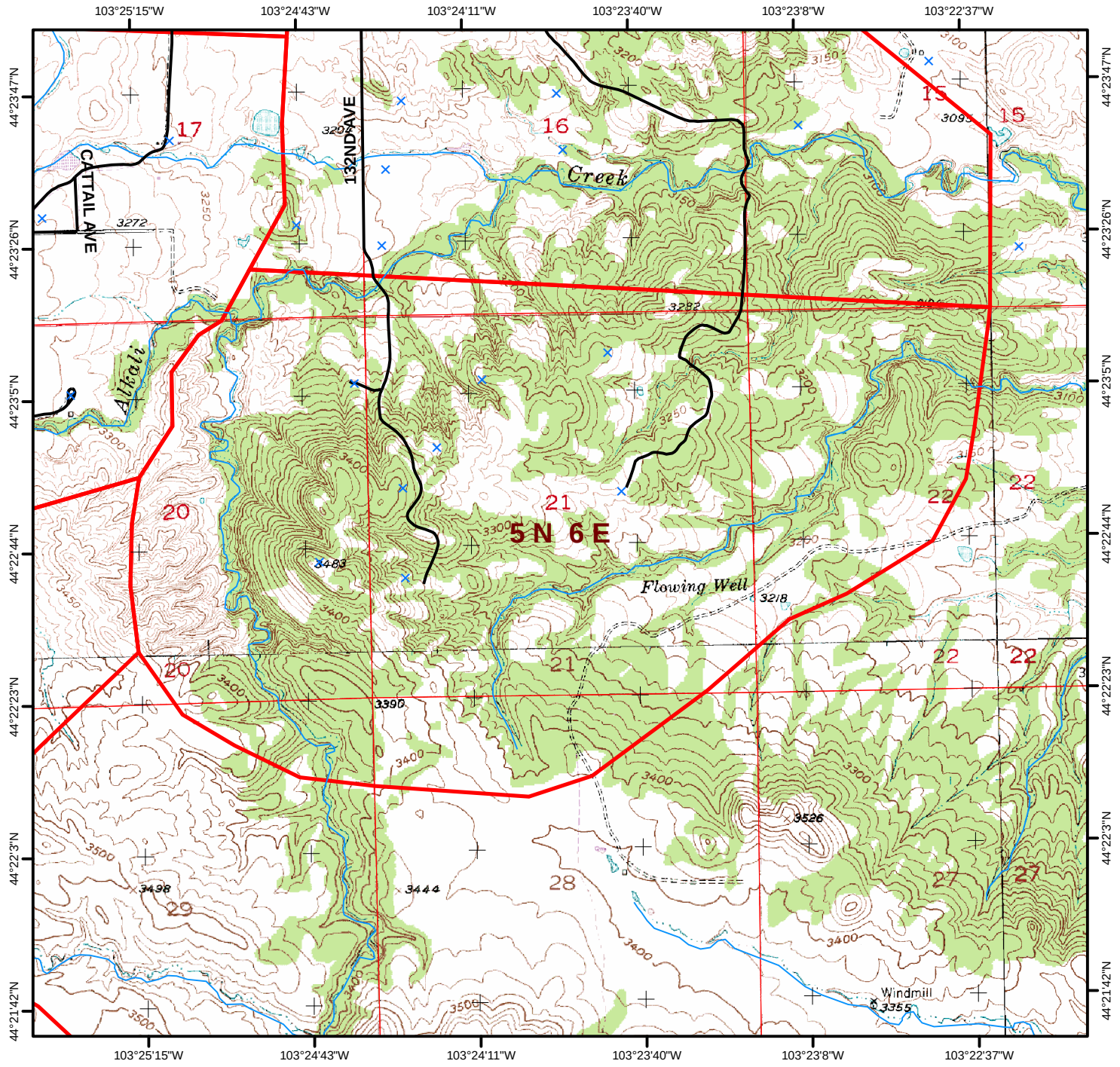

Page **4721** **Sturgis** Fire District Legal: **T5 N R6 E** Sec. **19** **WUI # 21**

Number Of Structures In WUI: **1** Number Of Water Sources In WUI: **0**

Fuel Model of WUI: **2** Canopy Condition of WUI: **Open** **Elevation** Maximum **3,680** Minimum **2,917** Difference **763**

Fuel Discription: **Hardwood stands are predominant with possible intermixed Ponderosa Pine. Drainages may have hardwoods, brush, or open meadows.**

Topographic Discription: **Topography may be steep with ridges and canyons. Cap rock may hinder access.**

Comments:

USFS Non-System Roads are not ground proofed, and MAY NOT BE DRIVABLE!

1:24,000 5/2006 **Legend** 0 0.25 0.5 Miles

- Hydrant
- Storage Tank
- Pond
- Pump House
- Streams
- County Roads
- Driveways
- USFS System Roads
- USFS Non-System Roads

Structure Rating
- Unassessed
- Low
- High
- Extreme

- WUI Zone
- County Bndry

The data in this map book is a work in progress. Data accuracy may vary but it was the best available at the time of publication.

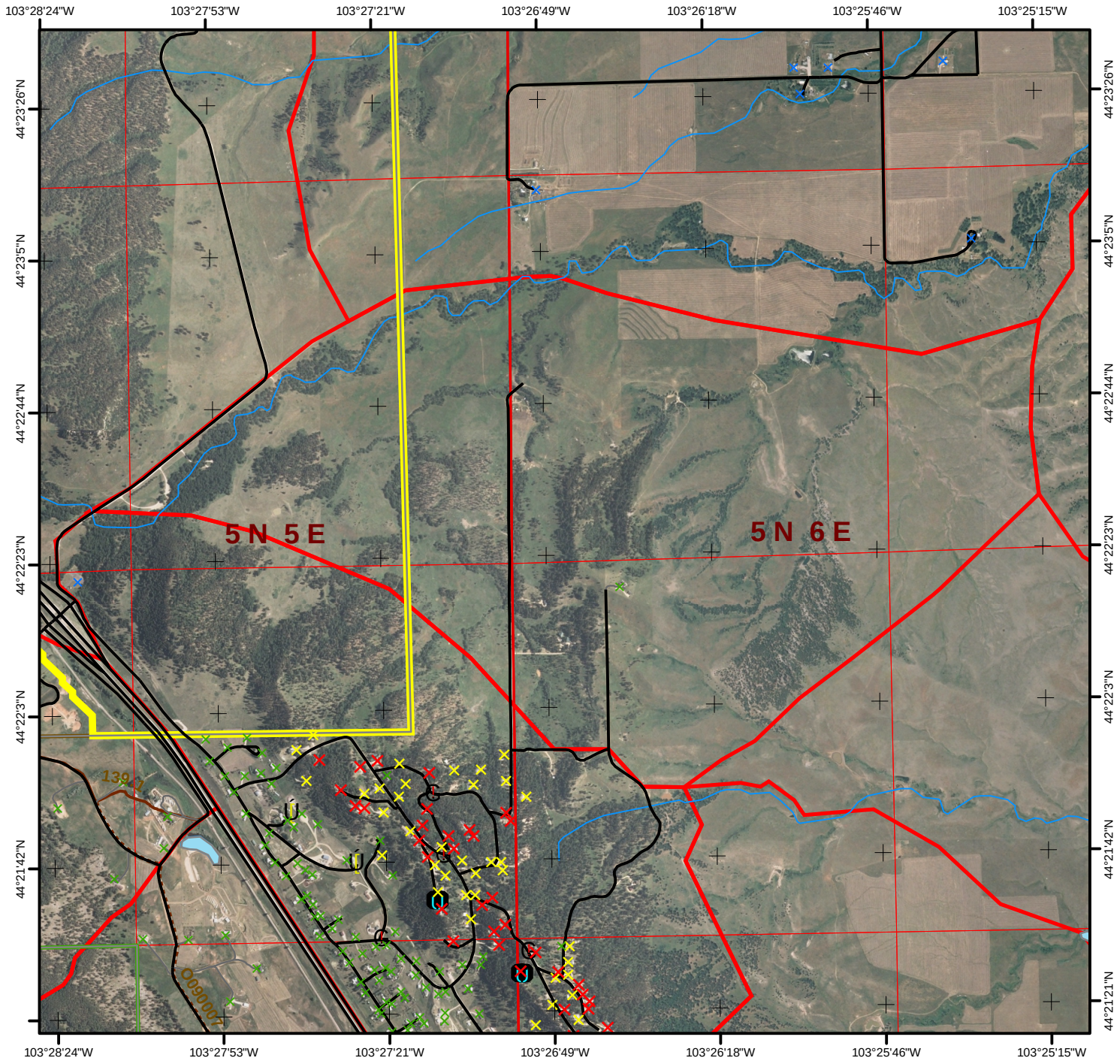

1:24,000
5/2006

Legend

0 0.25 0.5 Miles

- Hydrant
- Storage Tank
- Pond
- Pump House
- Streams
- County Roads
- Driveways
- USFS System Roads
- USFS Non-System Roads

Structure Rating

- Unassessed
- Low
- High
- Extreme

- WUI Zone
- County Bndry

The data in this map book is a work in progress. Data accuracy may vary but it was the best available at the time of publication.

WUI # 21 **Sturgis** Fire District Legal: **T5 N R6 E** Sec. **19** Page **4721**

Number Of Structures In WUI: **1** Number Of Water Sources In WUI: **0**

Fuel Model of WUI: **2** Canopy Condition of WUI: **Open**

Elevation

Maximum	3,680
Minimum	2,917
Difference	763

Fuel Discription: **Hardwood stands are predominant with possible intermixed Ponderosa Pine. Drainages may have hardwoods, brush, or open meadows.**

Topographic Discription: **Topography may be steep with ridges and canyons. Cap rock may hinder access.**

Comments:

USFS Non-System Roads are not ground proofed, and MAY NOT BE DRIVABLE!

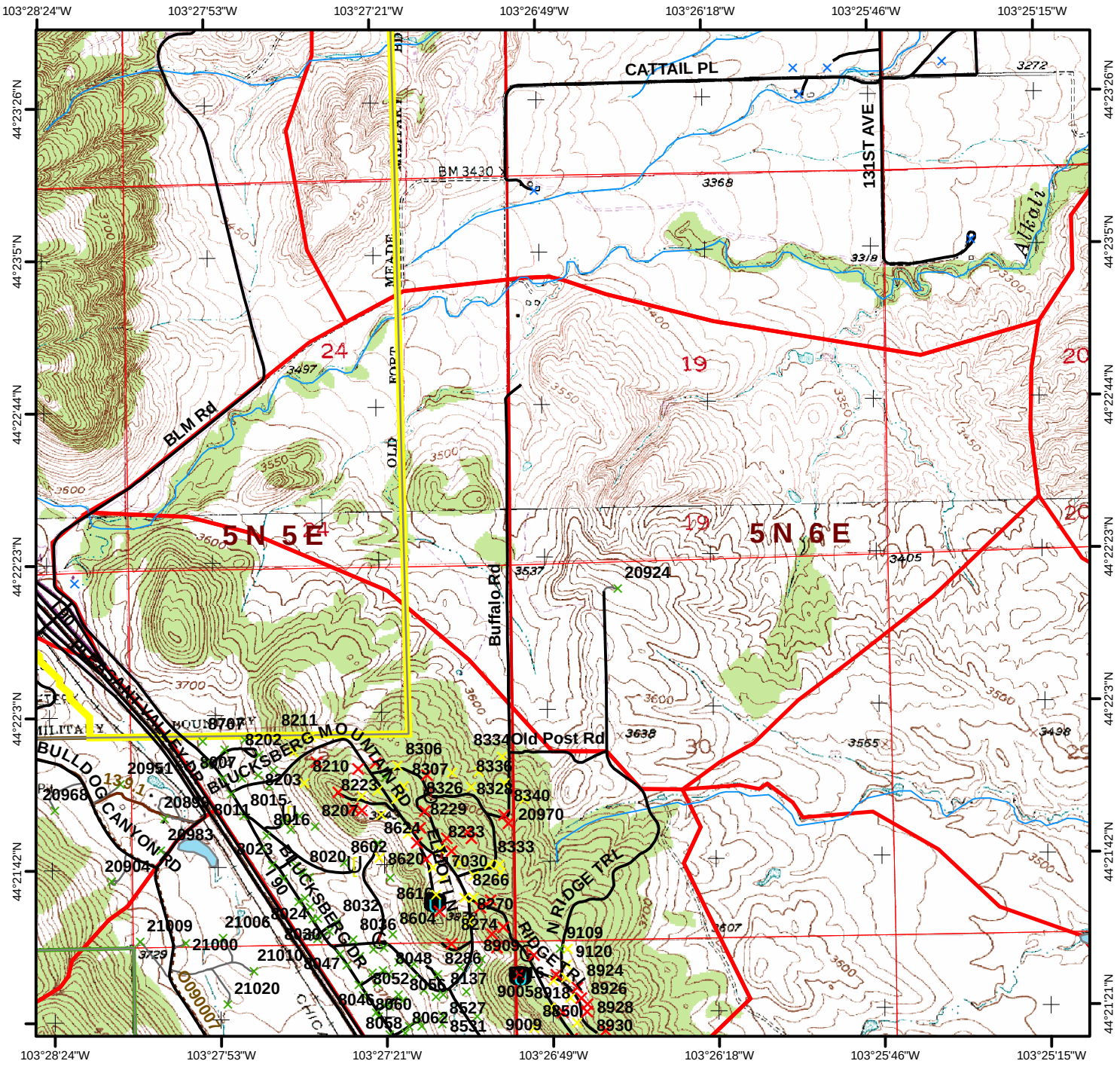

Quad Name: **Fort Meade NE**

Quad #: **48**

Legend

Elevation

Minimum: 2,760 Maximum: 3,280 Difference: 520

Number of mapped water sources: 0

Number of mapped structures: 51

Structure Survey

- Unassessed
- Low
- High
- Extreme

Water Features

- Hydrant
- Storage Tank
- Pond
- Pump House
- Fitting
- Water
- Fire Department
- Fire Apparatus Only
- Streams
- County Roads
- Driveways
- USFS System Roads
- USFS Non-System Roads (MAY NOT BE DRIVABLE)
- 1/2 Mile WUI Zones
- Fire Districts

Ownership

- Indian Lands or Reservations
- Military Reservations/Corps of Engineers
- National Forest Lands
- Private Lands
- Public Lands (BLM)
- State Lands
- Quads
- Meade County Boundary

Miles
0 0.5 1 2

The data in this map book is a work in progress. Data accuracy may vary but it was the best available at the time of publication.

Scale
1:60,000
5/2006

Rob Mattox
Black Hills Land Analysis
12007 Coyote Ridge Road
Deadwood, SD 57732
(605)-578-1556
rob@mattox.biz
www.mattox.biz



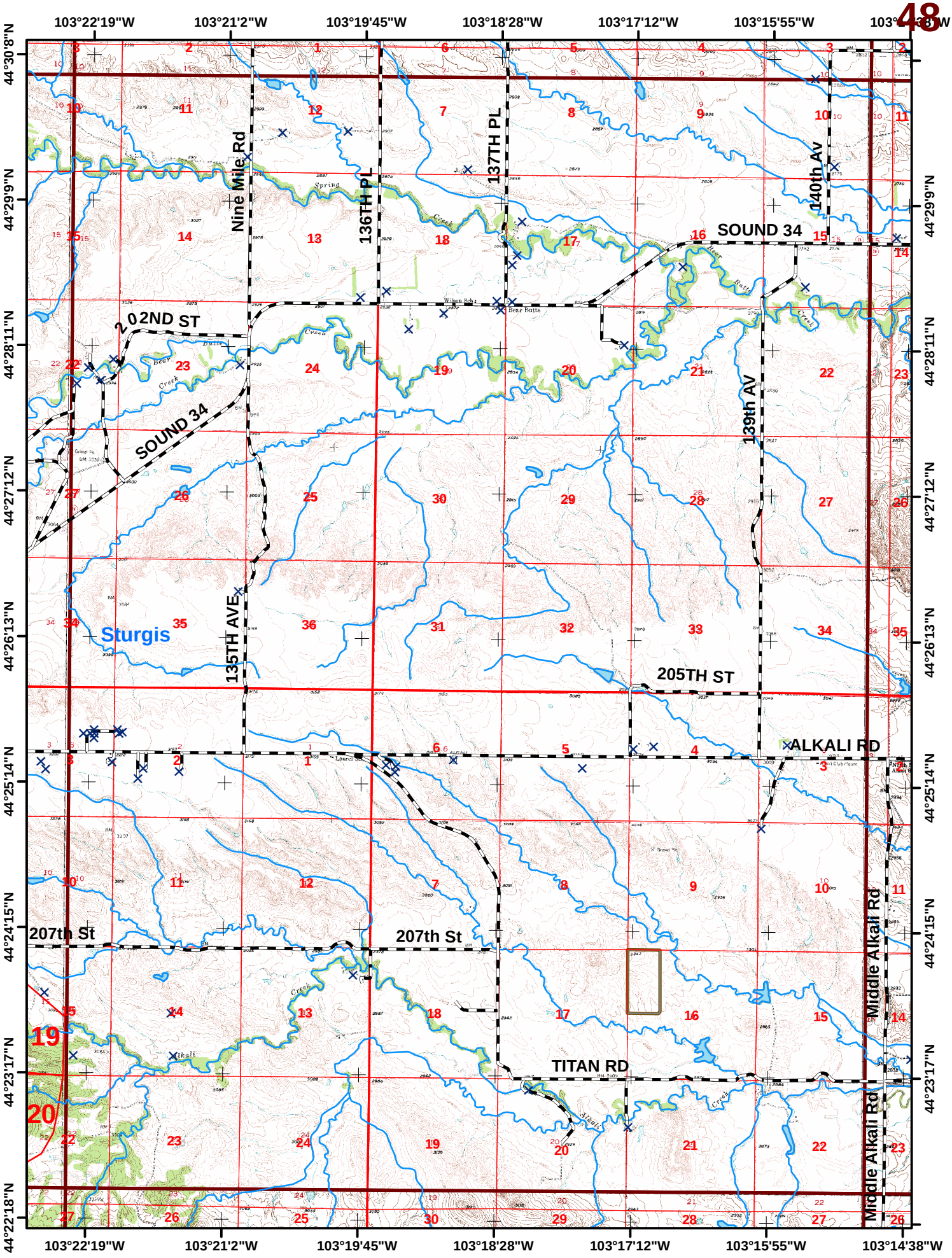
103°22'19"W
103°21'2"W
103°19'45"W
103°18'28"W
103°17'12"W
103°15'55"W
103°14'38"W
44°30'8"N
44°29'9"N
44°28'11"N
44°27'12"N
44°26'13"N
44°25'14"N
44°24'15"N
44°23'17"N
44°22'18"N
Nine Mile Rd
136TH PL
137TH PL
140th Av
SOUND 34
202ND ST
139th AV
135TH AVE
Sturgis
205TH ST
ALKALI RD
207th St
207th St
Middle Alkali Rd
TITAN RD
Middle Alkali Rd
Spring Creek
Bear Butte Creek
Alkali Creek

Quad Name: South of Volunteer

Quad #: 49

Legend

Elevation

Minimum: 2,560 Maximum: 3,080 Difference: 520

Number of mapped water sources: 0

Number of mapped structures: 24

Structure Survey

- Unassessed
- Low
- High
- Extreme

Water Features

- Hydrant
- Storage Tank
- Pond
- Pump House
- Fitting
- Water
- Fire Department
- Fire Apparatus Only
- Streams
- County Roads
- Driveways
- USFS System Roads
- USFS Non-System Roads (MAY NOT BE DRIVABLE)
- 1/2 Mile WUI Zones
- Fire Districts

Ownership

- Indian Lands or Reservations
- Military Reservations/Corps of Engineers
- National Forest Lands
- Private Lands
- Public Lands (BLM)
- State Lands
- Quads
- Meade County Boundary

0 0.5 1 2 Miles

The data in this map book is a work in progress. Data accuracy may vary but it was the best available at the time of publication.

Scale
1:60,000
5/2006

Rob Mattox
Black Hills Land Analysis
12007 Coyote Ridge Road
Deadwood, SD 57732
(605)-578-1556
rob@mattox.biz
www.mattox.biz



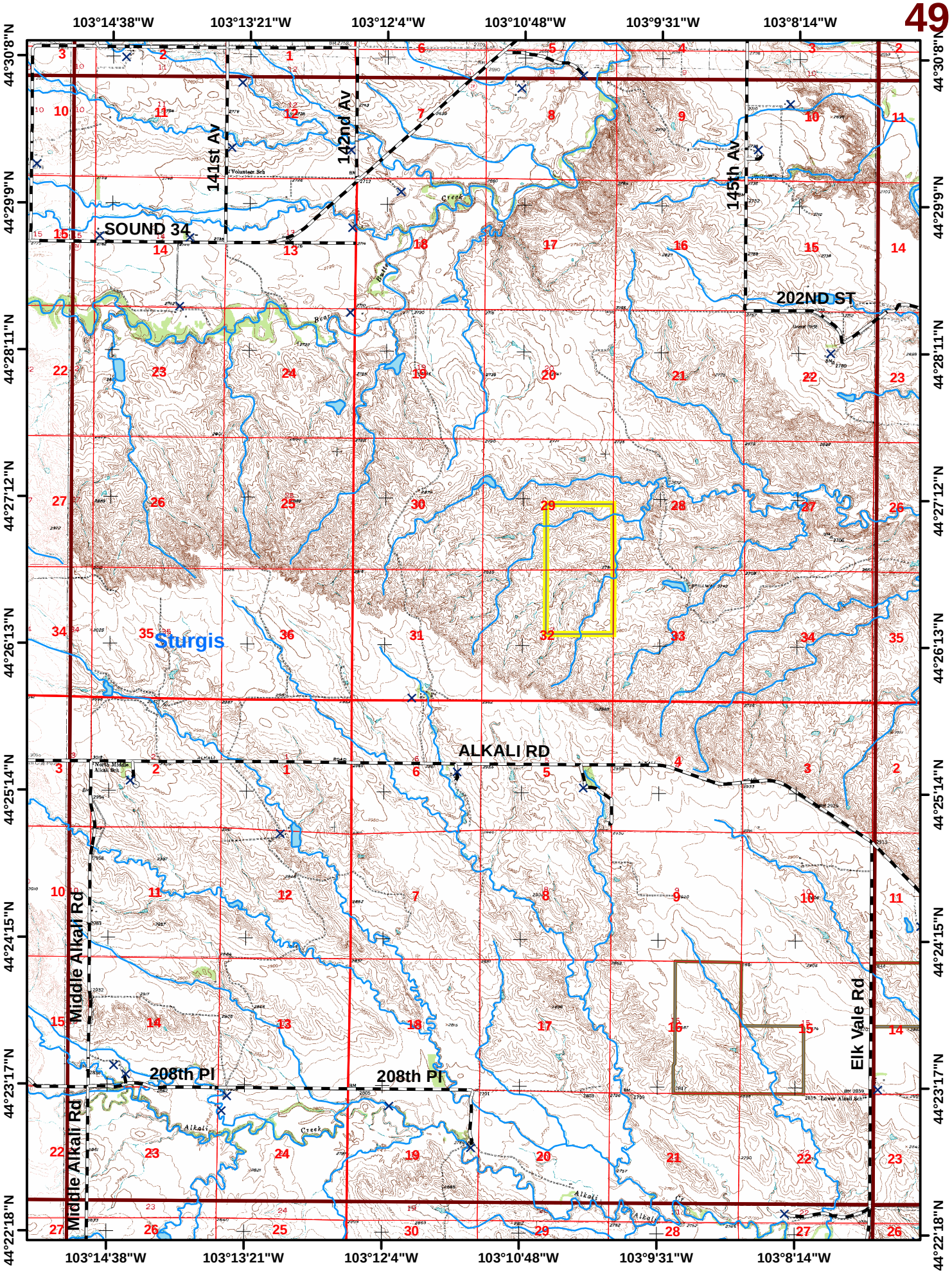
103°14'38"W
103°13'21"W
103°12'4"W
103°10'48"W
103°9'31"W
103°8'14"W
44°30'8"N
44°29'9"N
44°28'11"N
44°27'12"N
44°26'13"N
44°25'14"N
44°24'15"N
44°23'17"N
44°22'18"N
141st Av
142nd Av
145th Av
SOUND 34
202ND ST
Sturgis
ALKALI RD
Middle Alkali Rd
208th Pl
Elk Vale Rd

Quad Name

Legend

Elm Creek

Quad #

50

Elevation

Minimum: 2,440 Maximum: 2,920 Difference: 480

Number of mapped water sources: 0 Number of mapped structures: 10

Structure Survey

- Unassessed
- Low
- High
- Extreme

Water Features

- Hydrant
- Storage Tank
- Pond
- Pump House
- Fitting
- Water
- Fire Department
- Fire Apparatus Only
- Streams
- County Roads
- Driveways
- USFS System Roads
- USFS Non-System Roads (MAY NOT BE DRIVABLE)
- 1/2 Mile WUI Zones
- Fire Districts

Ownership

- Indian Lands or Reservations
- Military Reservations/Corps of Engineers
- National Forest Lands
- Private Lands
- Public Lands (BLM)
- State Lands
- Quads
- Meade County Boundary

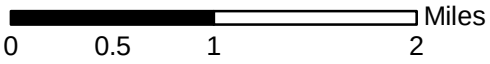

The data in this map book is a work in progress. Data accuracy may vary but it was the best available at the time of publication.

Scale
1:60,000
5/2006

Rob Mattox
Black Hills Land Analysis
12007 Coyote Ridge Road
Deadwood, SD 57732
(605)-578-1556
rob@mattox.biz
www.mattox.biz



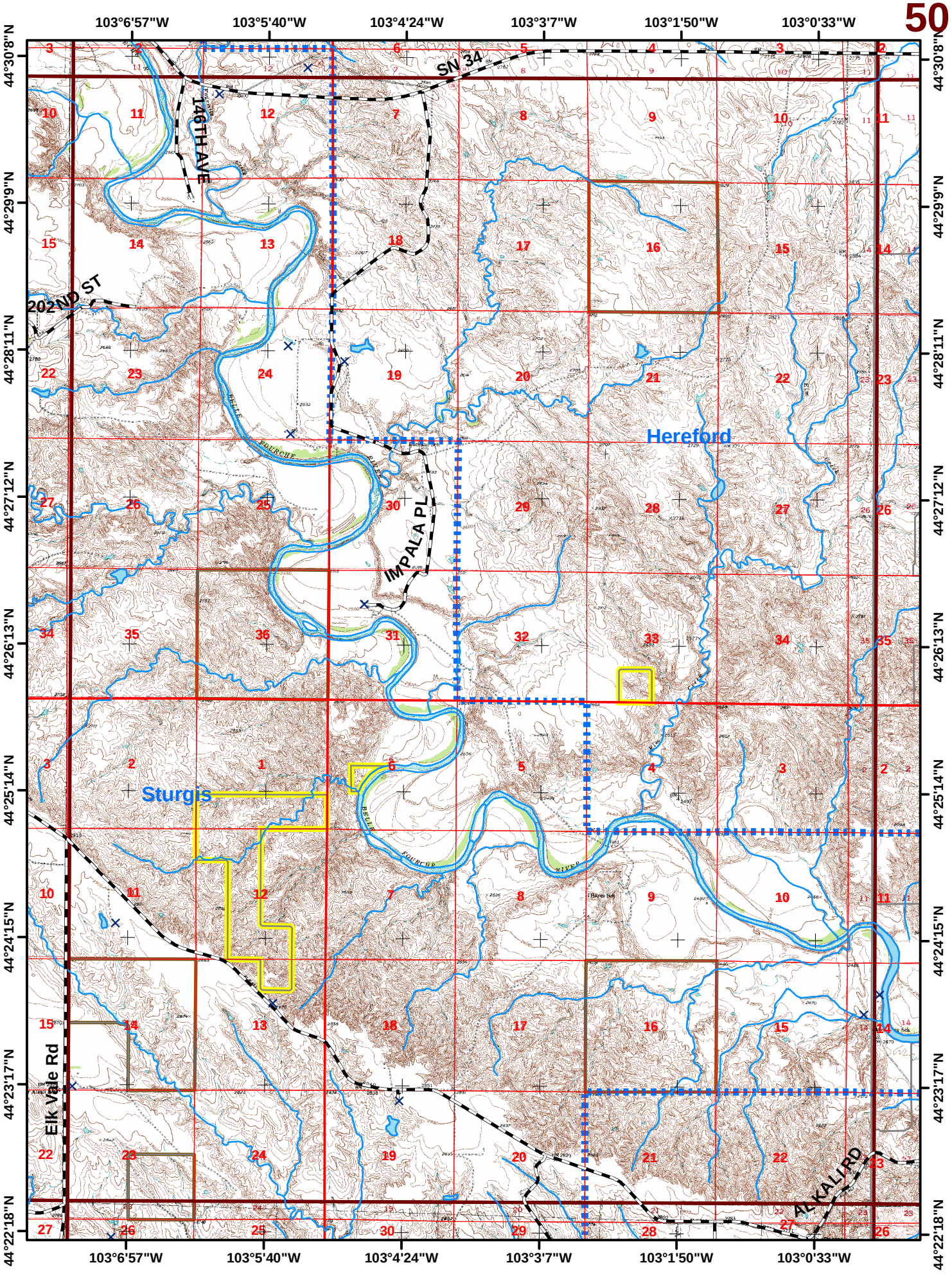
103°6'57"W
103°5'40"W
103°4'24"W
103°3'7"W
103°1'50"W
103°0'33"W
44°30'8"N
44°29'9"N
44°28'11"N
44°27'12"N
44°26'13"N
44°25'14"N
44°24'15"N
44°23'17"N
44°22'18"N
SN 34
146TH AVE
202ND ST
IMPALA PL
Hereford
Sturgis
Elk Vale Rd
ALKALI RD
BELLE FOURCHE RIVER

Quad Name

Quad #

Legend

Hereford

51

Elevation

Minimum: 2,400 Maximum: 2,960 Difference: 560

Number of mapped water sources: 0 Number of mapped structures: 14

Structure Survey

- Unassessed
- Low
- High
- Extreme

Water Features

- Hydrant
- Storage Tank
- Pond
- Pump House
- Fitting
- Water
- Fire Department
- Fire Apparatus Only
- Streams
- County Roads
- Driveways
- USFS System Roads
- USFS Non-System Roads (MAY NOT BE DRIVABLE)
- 1/2 Mile WUI Zones
- Fire Districts

Ownership

- Indian Lands or Reservations
- Military Reservations/Corps of Engineers
- National Forest Lands
- Private Lands
- Public Lands (BLM)
- State Lands
- Quads
- Meade County Boundary

Miles

0 0.5 1 2

The data in this map book is a work in progress. Data accuracy may vary but it was the best available at the time of publication.

Scale
1:60,000
5/2006

Rob Mattox
Black Hills Land Analysis
12007 Coyote Ridge Road
Deadwood, SD 57732
(605)-578-1556
rob@mattox.biz
www.mattox.biz



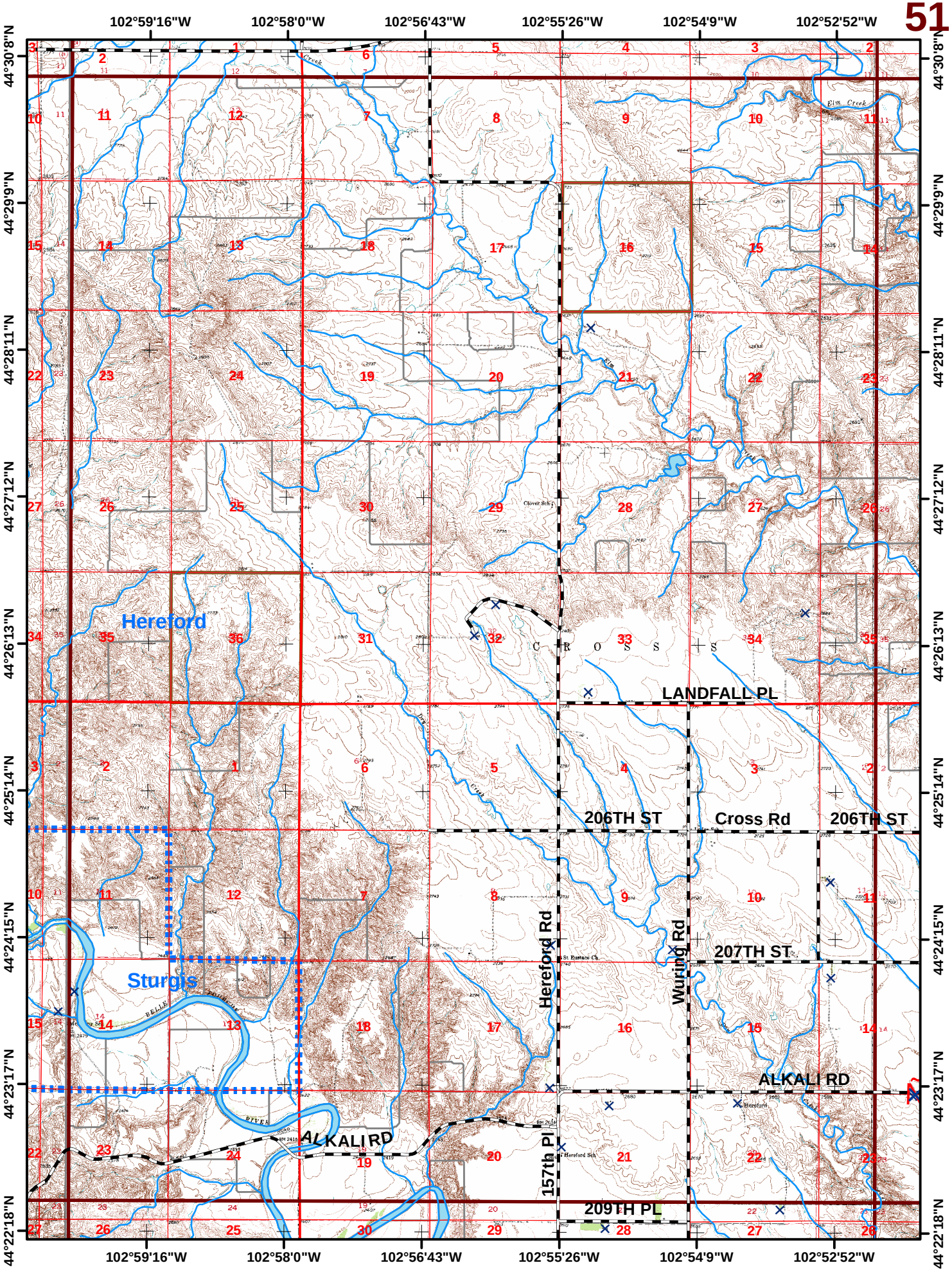
102°59'16"W
102°58'0"W
102°56'43"W
102°55'26"W
102°54'9"W
102°52'52"W
44°30'8"N
44°29'9"N
44°28'11"N
44°27'12"N
44°26'13"N
44°25'14"N
44°24'15"N
44°23'17"N
44°22'18"N
Hereford
Sturgis
LANDFALL PL
206TH ST
Cross Rd
206TH ST
207TH ST
Hereford Rd
Wuring Rd
ALKALI RD
ALKALI RD
157th Pl
209TH PL
Elm Creek
Clover Sch
Hereford Sch

Quad Name: **Hereford NE**

Quad #: **52**

Legend

Elevation

Minimum: 2,360 Maximum: 2,760 Difference: 400

Number of mapped water sources: 0

Number of mapped structures: 18

Structure Survey

- Unassessed
- Low
- High
- Extreme

Water Features

- Hydrant
- Storage Tank
- Pond
- Pump House
- Fitting
- Water
- Fire Department
- Fire Apparatus Only
- Streams
- County Roads
- Driveways
- USFS System Roads
- USFS Non-System Roads (MAY NOT BE DRIVABLE)
- 1/2 Mile WUI Zones
- Fire Districts

Ownership

- Indian Lands or Reservations
- Military Reservations/Corps of Engineers
- National Forest Lands
- Private Lands
- Public Lands (BLM)
- State Lands
- Quads
- Meade County Boundary

Miles
0 0.5 1 2

The data in this map book is a work in progress. Data accuracy may vary but it was the best available at the time of publication.

Scale
1:60,000
5/2006

Rob Mattox
Black Hills Land Analysis
12007 Coyote Ridge Road
Deadwood, SD 57732
(605)-578-1556
rob@mattox.biz
www.mattox.biz



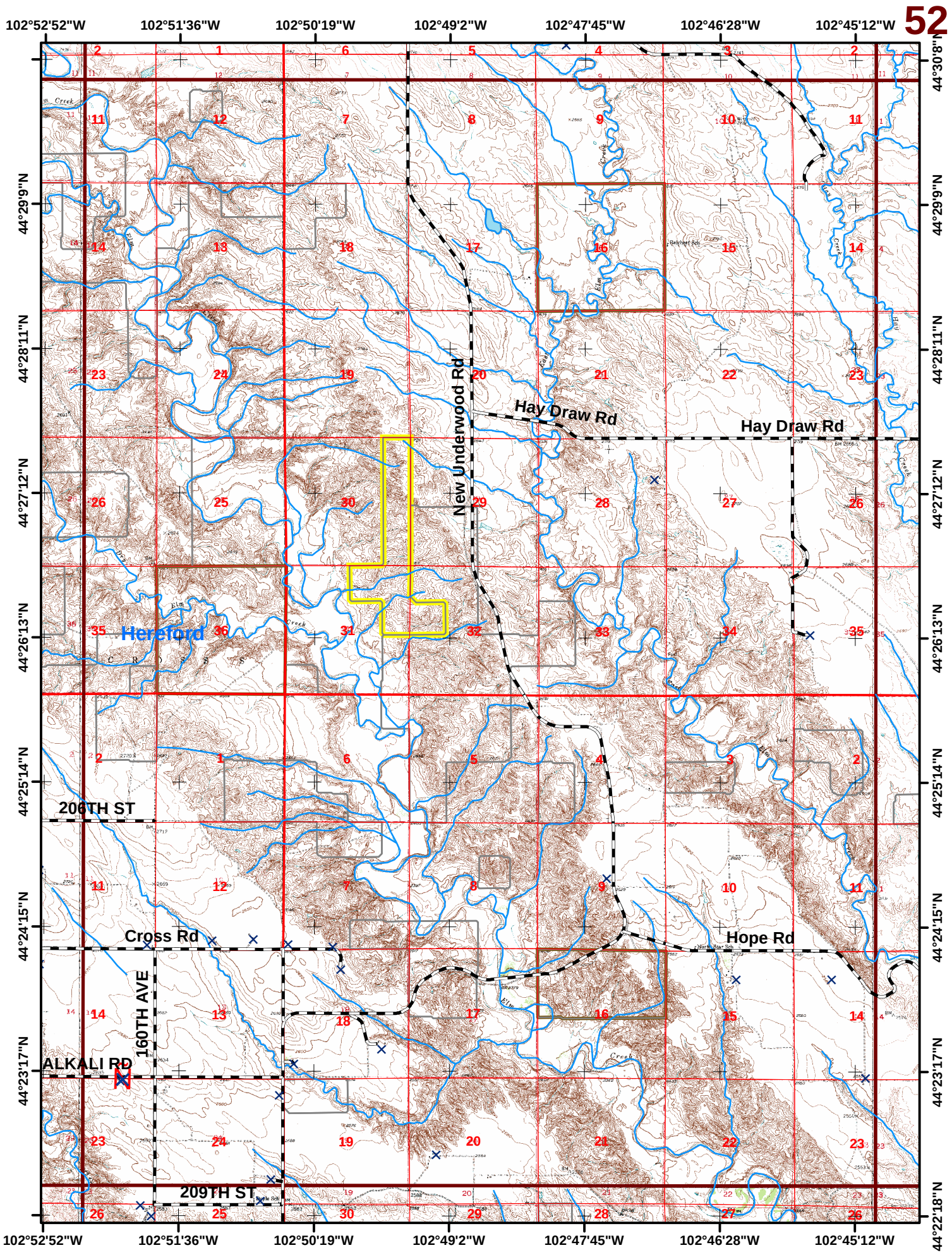
52
102°52'52"W
102°51'36"W
102°50'19"W
102°49'2"W
102°47'45"W
102°46'28"W
102°45'12"W
44°30'8"N
44°29'9"N
44°28'11"N
44°27'12"N
44°26'13"N
44°25'14"N
44°24'15"N
44°23'17"N
44°22'18"N
Hay Draw Rd
Hay Draw Rd
New Underwood Rd
Hereford
206TH ST
Cross Rd
Hope Rd
160TH AVE
ALKALI RD
209TH ST

Quad Name

Haydraw

Quad #

53

Legend

Elevation

Minimum: 2,280 Maximum: 2,880 Difference: 600

Number of mapped water sources: 0 Number of mapped structures: 13

Structure Survey

- Unassessed
- Low
- High
- Extreme

Water Features

- Hydrant
- Storage Tank
- Pond
- Pump House
- Fitting
- Water
- Fire Department
- Fire Apparatus Only
- Streams
- County Roads
- Driveways
- USFS System Roads
- USFS Non-System Roads (MAY NOT BE DRIVABLE)
- 1/2 Mile WUI Zones
- Fire Districts

Ownership

- Indian Lands or Reservations
- Military Reservations/Corps of Engineers
- National Forest Lands
- Private Lands
- Public Lands (BLM)
- State Lands
- Quads
- Meade County Boundary

0 0.5 1 2 Miles

The data in this map book is a work in progress. Data accuracy may vary but it was the best available at the time of publication.

Scale
1:60,000
5/2006

Rob Mattox
Black Hills Land Analysis
12007 Coyote Ridge Road
Deadwood, SD 57732
(605)-578-1556
rob@mattox.biz
www.mattox.biz



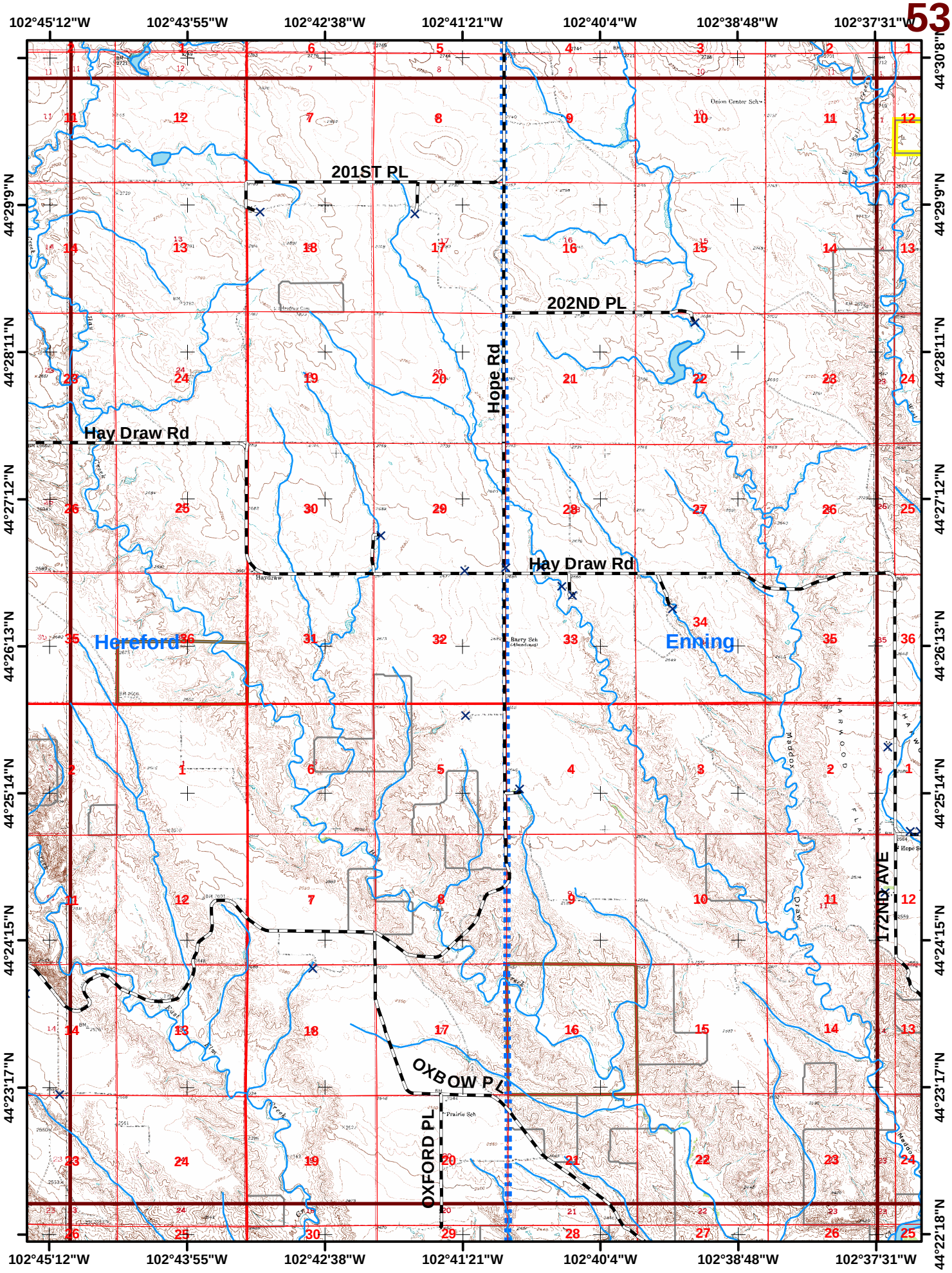
102°45'12"W
102°43'55"W
102°42'38"W
102°41'21"W
102°40'4"W
102°38'48"W
102°37'31"W
44°30'8"N
44°29'9"N
44°28'11"N
44°27'12"N
44°26'13"N
44°25'14"N
44°24'15"N
44°23'17"N
44°22'18"N
201ST PL
202ND PL
Hope Rd
Hay Draw Rd
Hay Draw Rd
Hereford
Enning
OXBOW PL
OXFORD PL
172ND AVE

Quad Name: **Boneita Springs**

Quad #: **54**

Legend

Elevation

Minimum: 2,160 Maximum: 2,840 Difference: 680

Number of mapped water sources: 0

Number of mapped structures: 14

Structure Survey

- Unassessed
- Low
- High
- Extreme

Water Features

- Hydrant
- Storage Tank
- Pond
- Pump House
- Fitting
- Water
- Fire Department
- Fire Apparatus Only
- Streams
- County Roads
- Driveways
- USFS System Roads
- USFS Non-System Roads (MAY NOT BE DRIVABLE)
- 1/2 Mile WUI Zones
- Fire Districts

Ownership

- Indian Lands or Reservations
- Military Reservations/Corps of Engineers
- National Forest Lands
- Private Lands
- Public Lands (BLM)
- State Lands
- Quads
- Meade County Boundary

0 0.5 1 2 Miles

The data in this map book is a work in progress. Data accuracy may vary but it was the best available at the time of publication.

Scale
1:60,000
5/2006

Rob Mattox
Black Hills Land Analysis
12007 Coyote Ridge Road
Deadwood, SD 57732
(605)-578-1556
rob@mattox.biz
www.mattox.biz



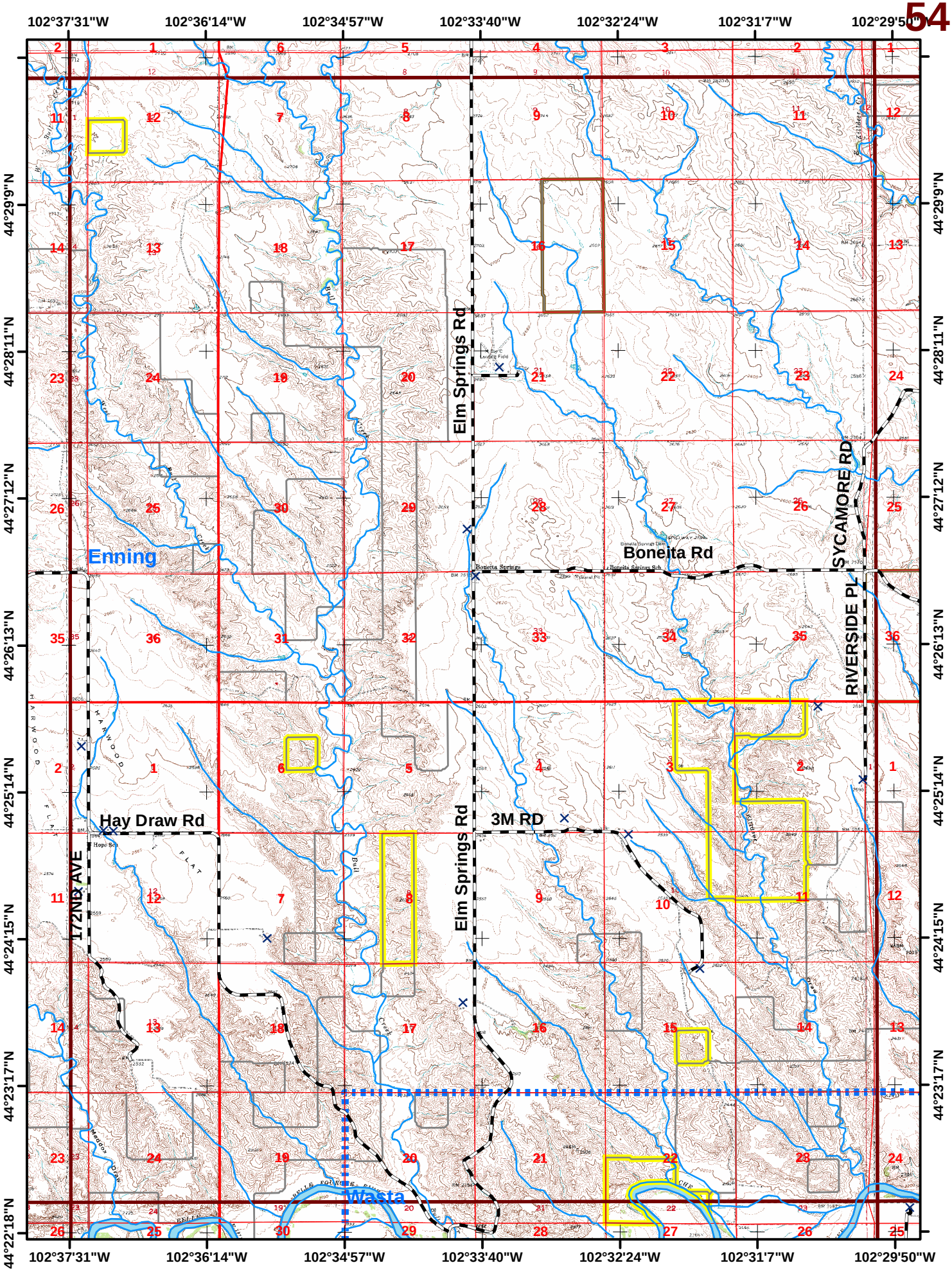
102°37'31"W
102°36'14"W
102°34'57"W
102°33'40"W
102°32'24"W
102°31'7"W
102°29'50"W
44°29'9"N
44°28'11"N
44°27'12"N
44°26'13"N
44°25'14"N
44°24'15"N
44°23'17"N
44°22'18"N
Enning
Hay Draw Rd
172ND AVE
Elm Springs Rd
3M RD
Boneita Rd
SYCAMORE RD
RIVERSIDE PL
Wasta

Quad Name

Quad #

Legend

Dalzell NW

55

Elevation

Minimum: 2,080 Maximum: 2,760 Difference: 680

Number of mapped water sources: 0 Number of mapped structures: 6

Structure Survey

- Unassessed
- Low
- High
- Extreme

Water Features

- Hydrant
- Storage Tank
- Pond
- Pump House
- Fitting
- Water
- Fire Department
- Fire Apparatus Only
- Streams
- County Roads
- Driveways
- USFS System Roads
- USFS Non-System Roads (MAY NOT BE DRIVABLE)
- 1/2 Mile WUI Zones
- Fire Districts

Ownership

- Indian Lands or Reservations
- Military Reservations/Corps of Engineers
- National Forest Lands
- Private Lands
- Public Lands (BLM)
- State Lands
- Quads
- Meade County Boundary

Miles

0 0.5 1 2

The data in this map book is a work in progress. Data accuracy may vary but it was the best available at the time of publication.

Scale
1:60,000
5/2006

Rob Mattox
Black Hills Land Analysis
12007 Coyote Ridge Road
Deadwood, SD 57732
(605)-578-1556
rob@mattox.biz
www.mattox.biz



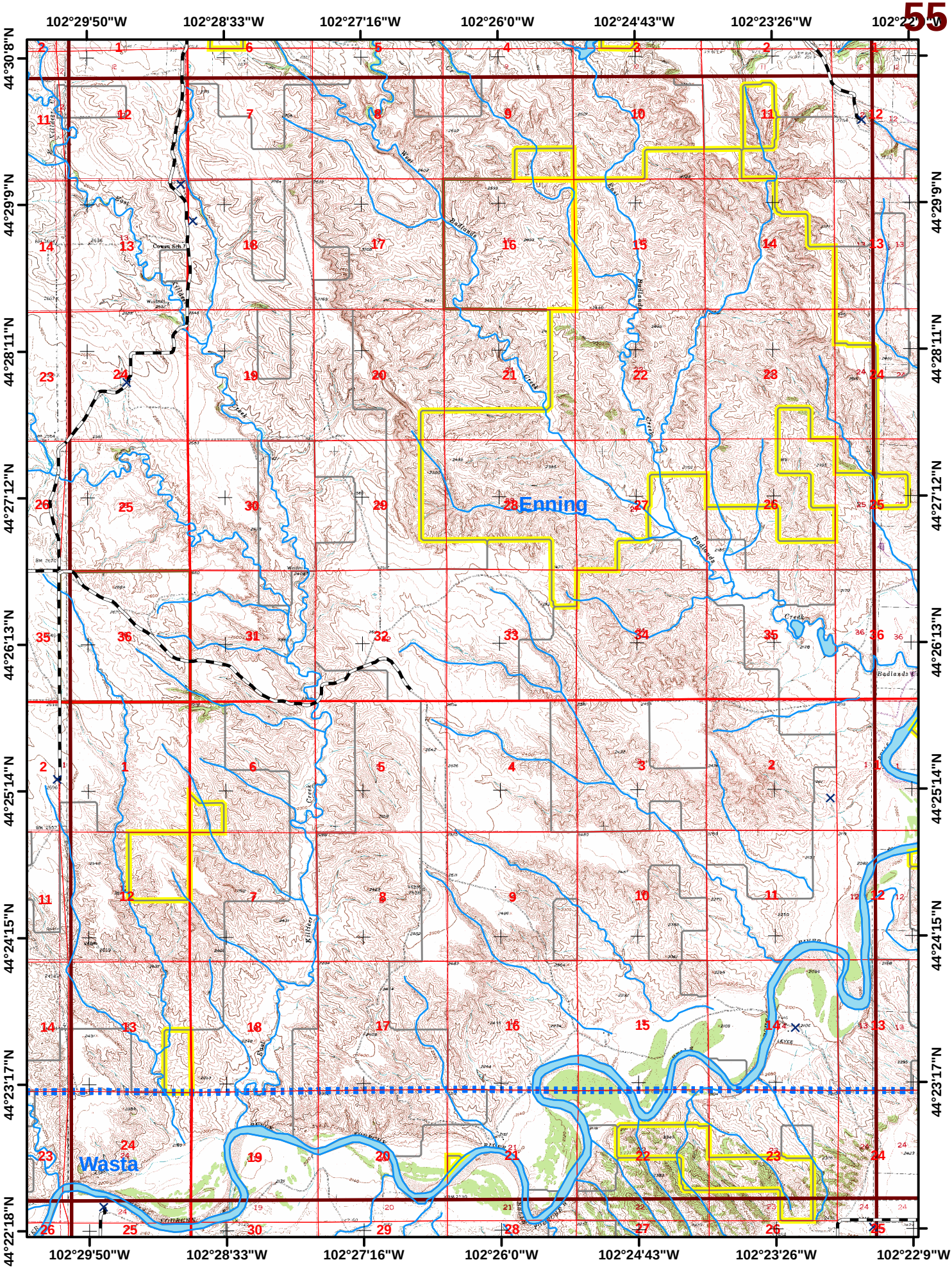
102°29'50"W
102°28'33"W
102°27'16"W
102°26'0"W
102°24'43"W
102°23'26"W
102°22'9"W
44°30'8"N
44°29'9"N
44°28'11"N
44°27'12"N
44°26'13"N
44°25'14"N
44°24'15"N
44°23'17"N
44°22'18"N
Enning
Wasta

Quad Name

Legend

Dalzell NE

Quad #

56

Elevation

Minimum: 2,000 Maximum: 2,720 Difference: 720

Number of mapped water sources: 0 Number of mapped structures: 4

Structure Survey

- Unassessed
- Low
- High
- Extreme

Water Features

- Hydrant
- Storage Tank
- Pond
- Pump House
- Fitting
- Water
- Fire Department
- Fire Apparatus Only
- Streams
- County Roads
- Driveways
- USFS System Roads
- USFS Non-System Roads (MAY NOT BE DRIVABLE)
- 1/2 Mile WUI Zones
- Fire Districts

Ownership

- Indian Lands or Reservations
- Military Reservations/Corps of Engineers
- National Forest Lands
- Private Lands
- Public Lands (BLM)
- State Lands
- Quads
- Meade County Boundary

0 0.5 1 2 Miles

The data in this map book is a work in progress. Data accuracy may vary but it was the best available at the time of publication.

Scale
1:60,000
5/2006

Rob Mattox
Black Hills Land Analysis
12007 Coyote Ridge Road
Deadwood, SD 57732
(605)-578-1556
rob@mattox.biz
www.mattox.biz



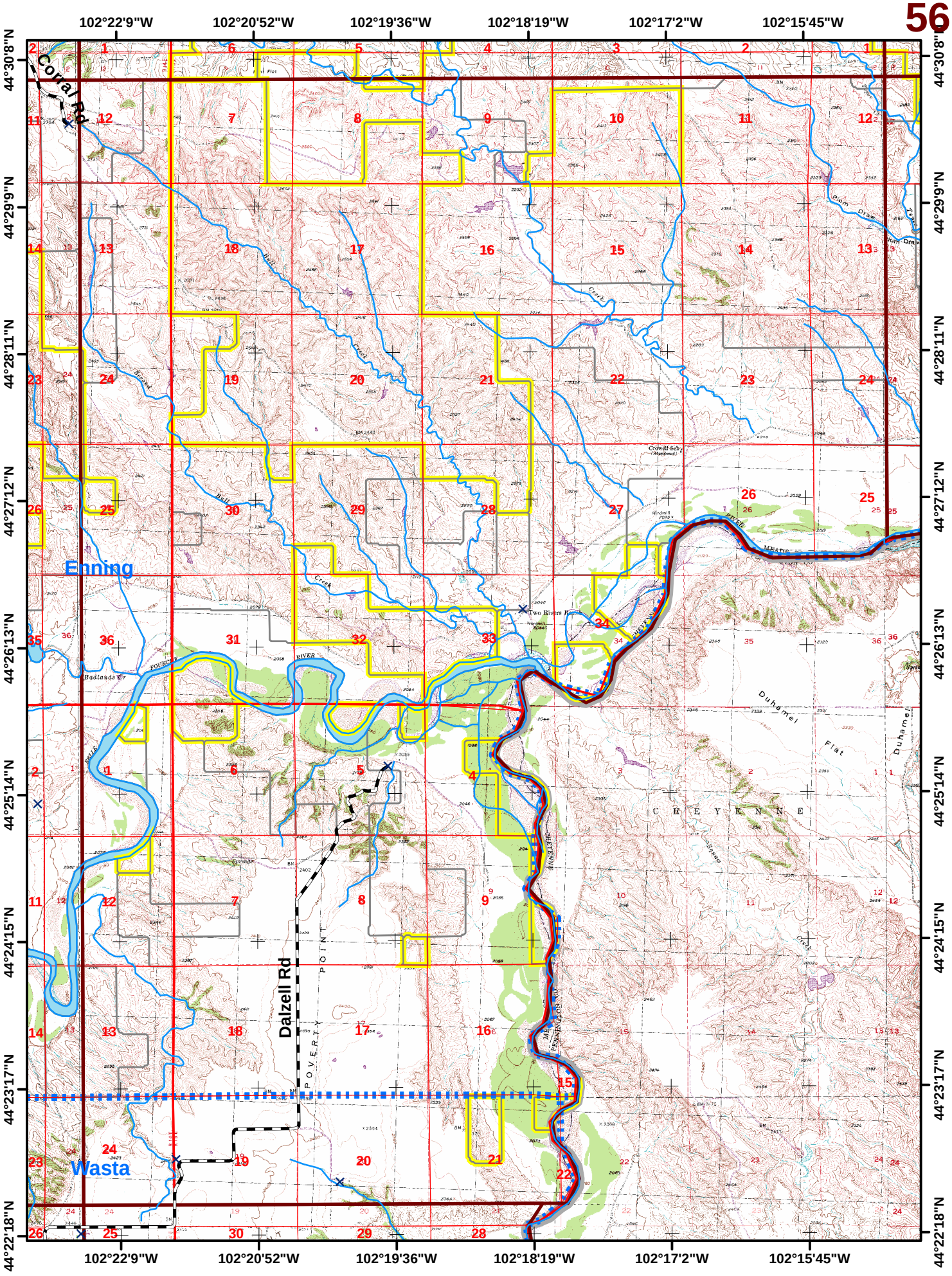
102°22'9"W
102°20'52"W
102°19'36"W
102°18'19"W
102°17'2"W
102°15'45"W
44°30'8"N
44°29'9"N
44°28'11"N
44°27'12"N
44°26'13"N
44°25'14"N
44°24'15"N
44°23'17"N
44°22'18"N
Coral Rd
Enning
Wasta
Dalzell Rd
POVERTY POINT
Badlands Dr
Two Rivers Ranch
Duhamel Flat
CHEYENNE

Quad Name

Quad #

Legend

Pedro NW

57

Elevation

Minimum: 1,960 Maximum: 2,520 Difference: 560

Number of mapped water sources: 0 Number of mapped structures: 4

Structure Survey

- Unassessed
- Low
- High
- Extreme

Water Features

- Hydrant
- Storage Tank
- Pond
- Pump House
- Fitting
- Water
- Fire Department
- Fire Apparatus Only
- Streams
- County Roads
- Driveways
- USFS System Roads
- USFS Non-System Roads (MAY NOT BE DRIVABLE)
- 1/2 Mile WUI Zones
- Fire Districts

Ownership

- Indian Lands or Reservations
- Military Reservations/Corps of Engineers
- National Forest Lands
- Private Lands
- Public Lands (BLM)
- State Lands
- Quads
- Meade County Boundary

0 0.5 1 2 Miles

The data in this map book is a work in progress. Data accuracy may vary but it was the best available at the time of publication.

Scale
1:60,000
5/2006

Rob Mattox
Black Hills Land Analysis
12007 Coyote Ridge Road
Deadwood, SD 57732
(605)-578-1556
rob@mattox.biz
www.mattox.biz



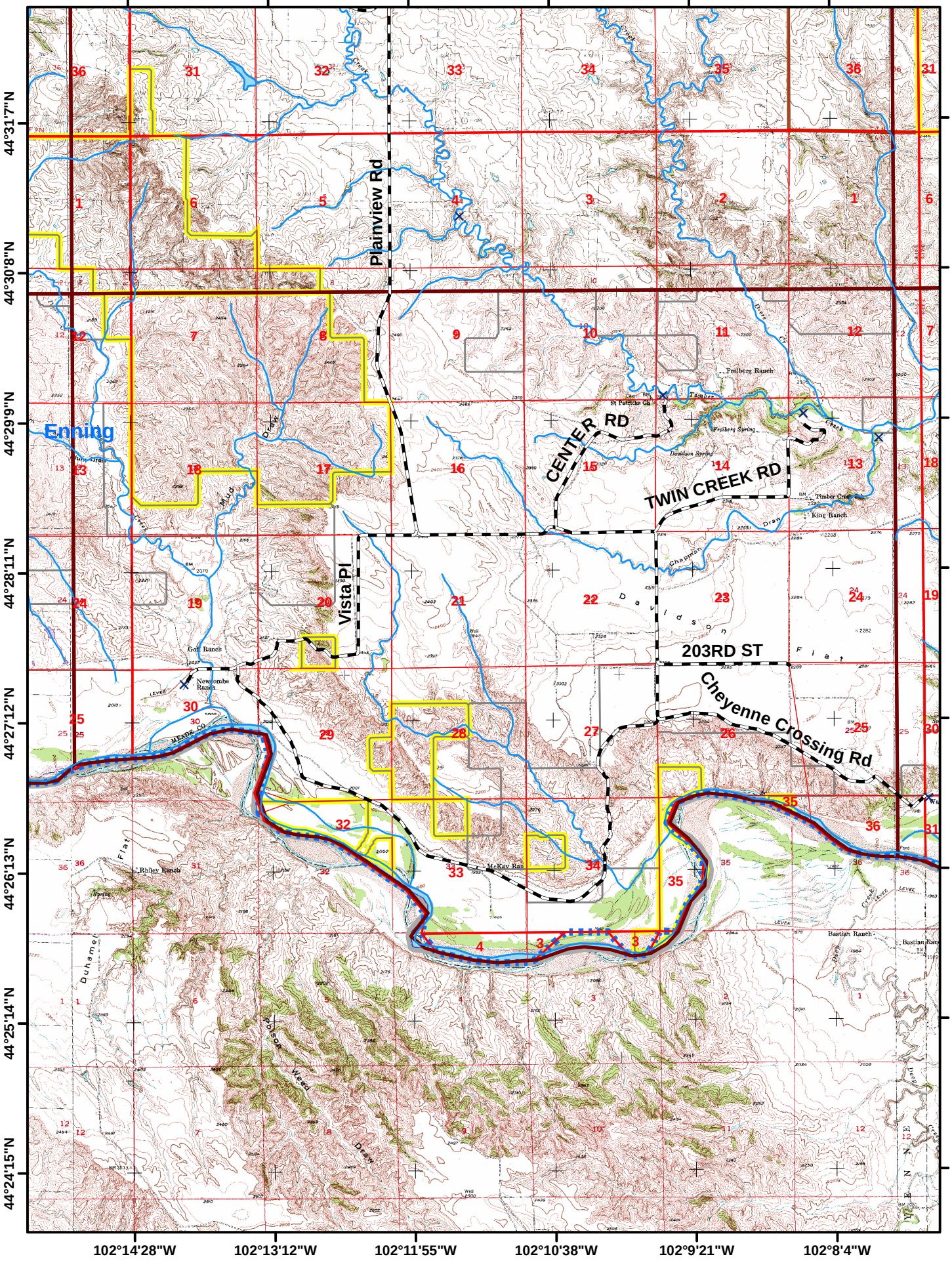
102°14'28"W
102°13'12"W
102°11'55"W
102°10'38"W
102°9'21"W
102°8'4"W
44°31'7"N
44°30'8"N
44°29'9"N
44°28'11"N
44°27'12"N
44°26'13"N
44°25'14"N
44°24'15"N
Plainview Rd
Enning
CENTER RD
TWIN CREEK RD
Vista Pl
203RD ST
Cheyenne Crossing Rd
Davidson Flat
Freiberg Ranch
Timber Creek
King Ranch
Golf Ranch
Newcombe Ranch
McKay Ranch
Rhiley Ranch
Bastian Ranch
Duhamel Flat
Poison Weed Draw
Mud Draw
Chapman Draw
Timber Creek
Davidson Spring
Freiberg Spring
St Patricks Ck
MEADE CO
LEVEE

Quad Name

Quad #

Legend

Pedro

58

Elevation

Minimum: 1,920 Maximum: 2,280 Difference: 360

Number of mapped water sources: 0 Number of mapped structures: 1

Structure Survey

- Unassessed
- Low
- High
- Extreme

Water Features

- Hydrant
- Storage Tank
- Pond
- Pump House
- Fitting
- Water
- Fire Department
- Fire Apparatus Only
- Streams
- County Roads
- Driveways
- USFS System Roads
- USFS Non-System Roads (MAY NOT BE DRIVABLE)
- 1/2 Mile WUI Zones
- Fire Districts

Ownership

- Indian Lands or Reservations
- Military Reservations/Corps of Engineers
- National Forest Lands
- Private Lands
- Public Lands (BLM)
- State Lands
- Quads
- Meade County Boundary

0 0.5 1 2 Miles

The data in this map book is a work in progress. Data accuracy may vary but it was the best available at the time of publication.

Scale
1:60,000
5/2006

Rob Mattox
Black Hills Land Analysis
12007 Coyote Ridge Road
Deadwood, SD 57732
(605)-578-1556
rob@mattox.biz
www.mattox.biz



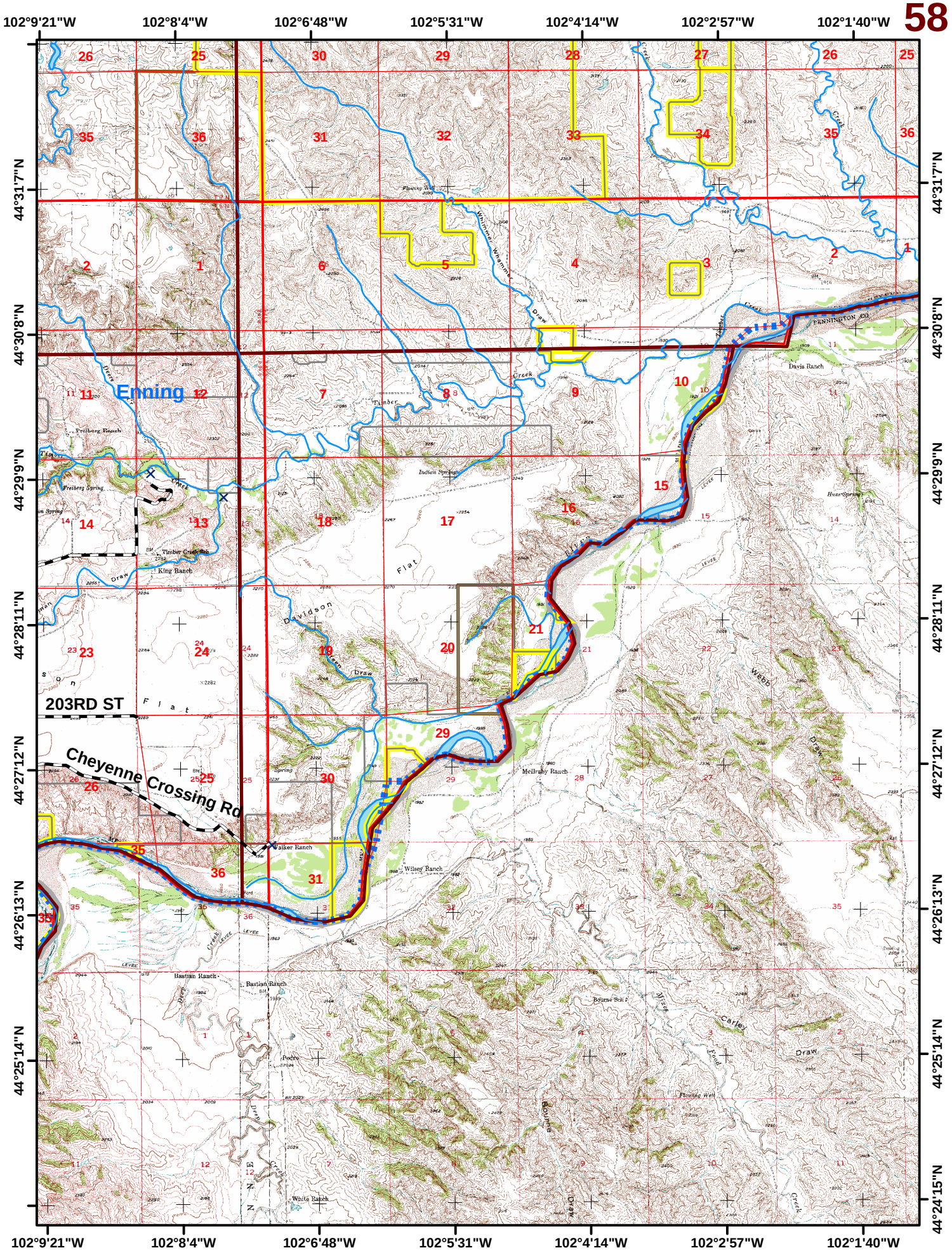
102°9'21"W
102°8'4"W
102°6'48"W
102°5'31"W
102°4'14"W
102°2'57"W
102°1'40"W
44°31'7"N
44°30'8"N
44°29'9"N
44°28'11"N
44°27'12"N
44°26'13"N
44°25'14"N
44°24'15"N
Enning
203RD ST
Cheyenne Crossing Rd
Davidson Flat
Timber Creek
Davis Ranch
Mellraby Ranch
Wilsey Ranch
Walker Ranch
Bastian Ranch
Pedro
White Ranch
Freiberg Ranch
King Ranch
Indian Springs
Webb Draw
Carley Draw
PENNINGTON CO

Quad Name: Deadman Mountain

Quad #: 59

Legend

Elevation

Minimum: 3,800 Maximum: 5,440 Difference: 1,640

Number of mapped water sources: 2

Number of mapped structures: 27

Structure Survey

- Unassessed
- Low
- High
- Extreme

Water Features

- Hydrant
- Storage Tank
- Pond
- Pump House
- Fitting
- Water
- Fire Department
- Fire Apparatus Only
- Streams
- County Roads
- Driveways
- USFS System Roads
- USFS Non-System Roads (MAY NOT BE DRIVABLE)
- 1/2 Mile WUI Zones
- Fire Districts

Ownership

- Indian Lands or Reservations
- Military Reservations/Corps of Engineers
- National Forest Lands
- Private Lands
- Public Lands (BLM)
- State Lands
- Quads
- Meade County Boundary

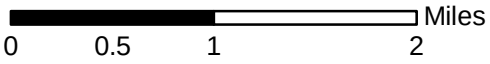

The data in this map book is a work in progress. Data accuracy may vary but it was the best available at the time of publication.

Scale
1:60,000
5/2006

Rob Mattox
Black Hills Land Analysis
12007 Coyote Ridge Road
Deadwood, SD 57732
(605)-578-1556
rob@mattox.biz
www.mattox.biz



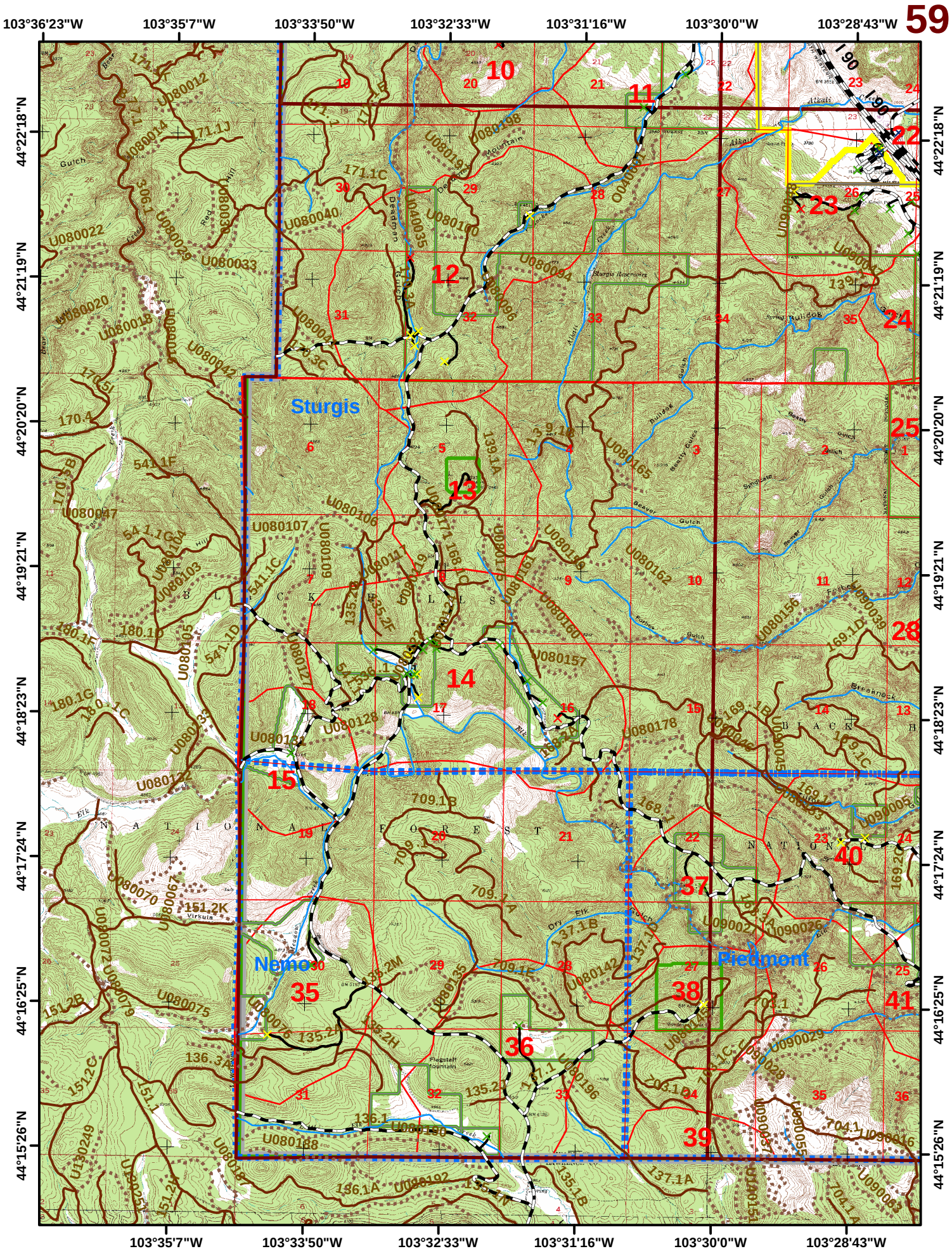
103°36'23"W
103°35'7"W
103°33'50"W
103°32'33"W
103°31'16"W
103°30'0"W
103°28'43"W
44°22'18"N
44°21'19"N
44°20'20"N
44°19'21"N
44°18'23"N
44°17'24"N
44°16'25"N
44°15'26"N
Sturgis
Nemo
Piedmont
BLACK HILLS NATIONAL FOREST
I 90
Elk Creek
Deadman Gulch
Red Hill
Bear Gulch
Beauty Gulch
Bullock Gulch
Beaver Gulch
Fisher Gulch
Breakneck Gulch
Flagstaff Mountain
Virkula
Atkali
Stargul Reservoir
Bullock Reservoir
Fisher Reservoir
Elk Creek Reservoir
Dry Elk Gulch
Deadman Mountain
Red Hill Mountain
Bear Gulch Mountain
Atkali Gulch

Page **5912** **Sturgis** Fire District Legal: **T5 N R5 E** Sec. **32** **WUI # 12**

Number Of Structures In WUI: **6** Number Of Water Sources In WUI: **0**

Fuel Model of WUI: **9** Canopy Condition of WUI: **Closed** **Elevation** Maximum **5,120** Minimum **4,120** Difference **1,000**

Fuel Discription: **Ponderosa Pine stands are predominant with possible intermixed hardwoods and White Spruce on north slopes. Drainages may be open grassy meadows.**

Topographic Discription: **Topography may be steep with ridges and canyons. Cap rock may hinder access.**

Comments:

USFS Non-System Roads are not ground proofed, and MAY NOT BE DRIVABLE!

1:24,000 5/2006 **Legend** 0 0.25 0.5 Miles

- Hydrant
- Storage Tank
- Pond
- Pump House
- Streams
- County Roads
- Driveways
- USFS System Roads
- USFS Non-System Roads

Structure Rating
- Unassessed
- Low
- High
- Extreme

- WUI Zone
- County Bndry

The data in this map book is a work in progress. Data accuracy may vary but it was the best available at the time of publication.

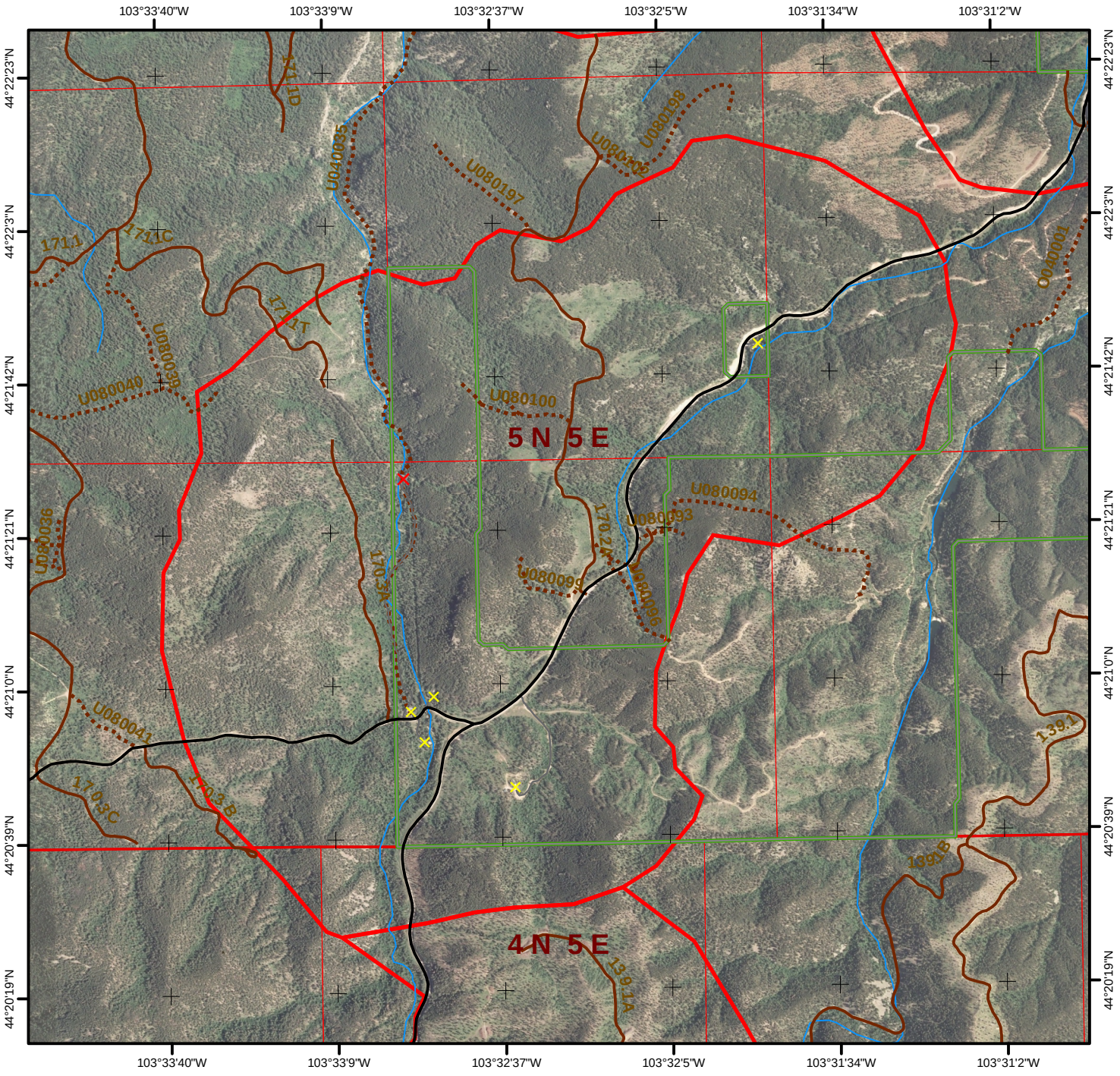

1:24,000
5/2006

Legend

0 0.25 0.5 Miles

- Hydrant
- Storage Tank
- Pond
- Pump House
- Streams
- County Roads
- Driveways
- USFS System Roads
- USFS Non-System Roads

Structure Rating

- Unassessed
- Low
- High
- Extreme

- WUI Zone
- County Bndry

The data in this map book is a work in progress. Data accuracy may vary but it was the best available at the time of publication.

WUI # 12 **Sturgis** Fire District Legal: **T5 N R5 E** Sec. **32** Page **5912**

Number Of Structures In WUI: **6** Number Of Water Sources In WUI: **0**

Fuel Model of WUI: **9** Canopy Condition of WUI: **Closed**

Elevation
Maximum **5,120**
Minimum **4,120**
Difference **1,000**

Fuel Discription: **Ponderosa Pine stands are predominant with possible intermixed hardwoods and White Spruce on north slopes. Drainages may be open grassy meadows.**

Topographic Discription: **Topography may be steep with ridges and canyons. Cap rock may hinder access.**

Comments:

USFS Non-System Roads are not ground proofed, and MAY NOT BE DRIVABLE!

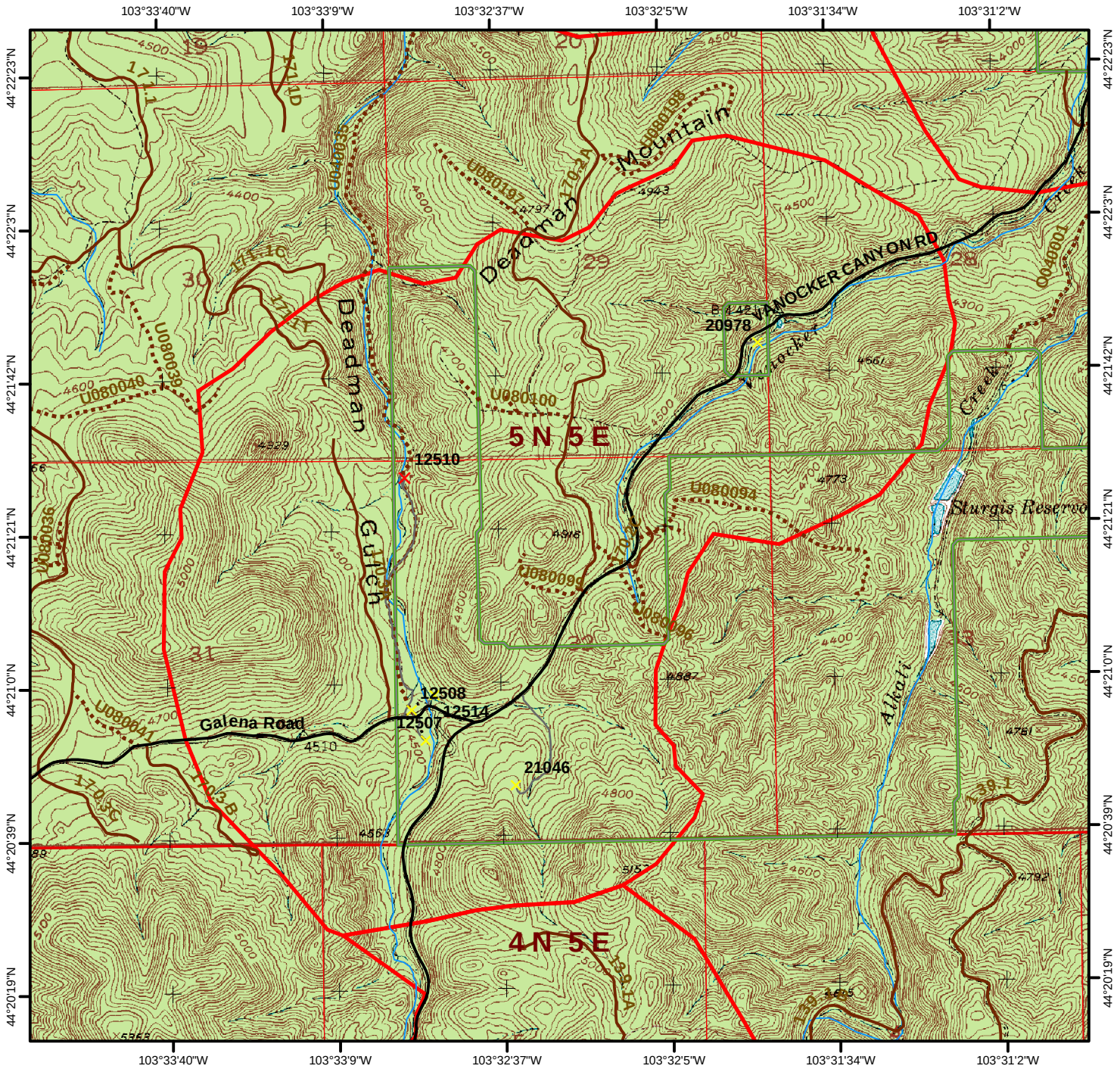

Page **5913** **Sturgis** Fire District Legal: **T4 N R5 E** Sec. **5** **WUI # 13**

Number Of Structures In WUI: **0** Number Of Water Sources In WUI: **0**

Fuel Model of WUI: **9** Canopy Condition of WUI: **Closed** **Elevation** Maximum **5,320** Minimum **4,640** Difference **680**

Fuel Discription: **Ponderosa Pine stands are predominant with possible intermixed hardwoods and White Spruce on north slopes. Drainages may be open grassy meadows.**

Topographic Discription: **Topography may be steep with ridges and canyons. Cap rock may hinder access.**

Comments:

USFS Non-System Roads are not ground proofed, and MAY NOT BE DRIVABLE!

1:24,000 5/2006

Legend

0 0.25 0.5 Miles

- Hydrant
- Storage Tank
- Pond
- Pump House
- Streams
- County Roads
- Driveways
- USFS System Roads
- USFS Non-System Roads

Structure Rating
- Unassessed
- Low
- High
- Extreme

- WUI Zone
- County Bndry

The data in this map book is a work in progress. Data accuracy may vary but it was the best available at the time of publication.

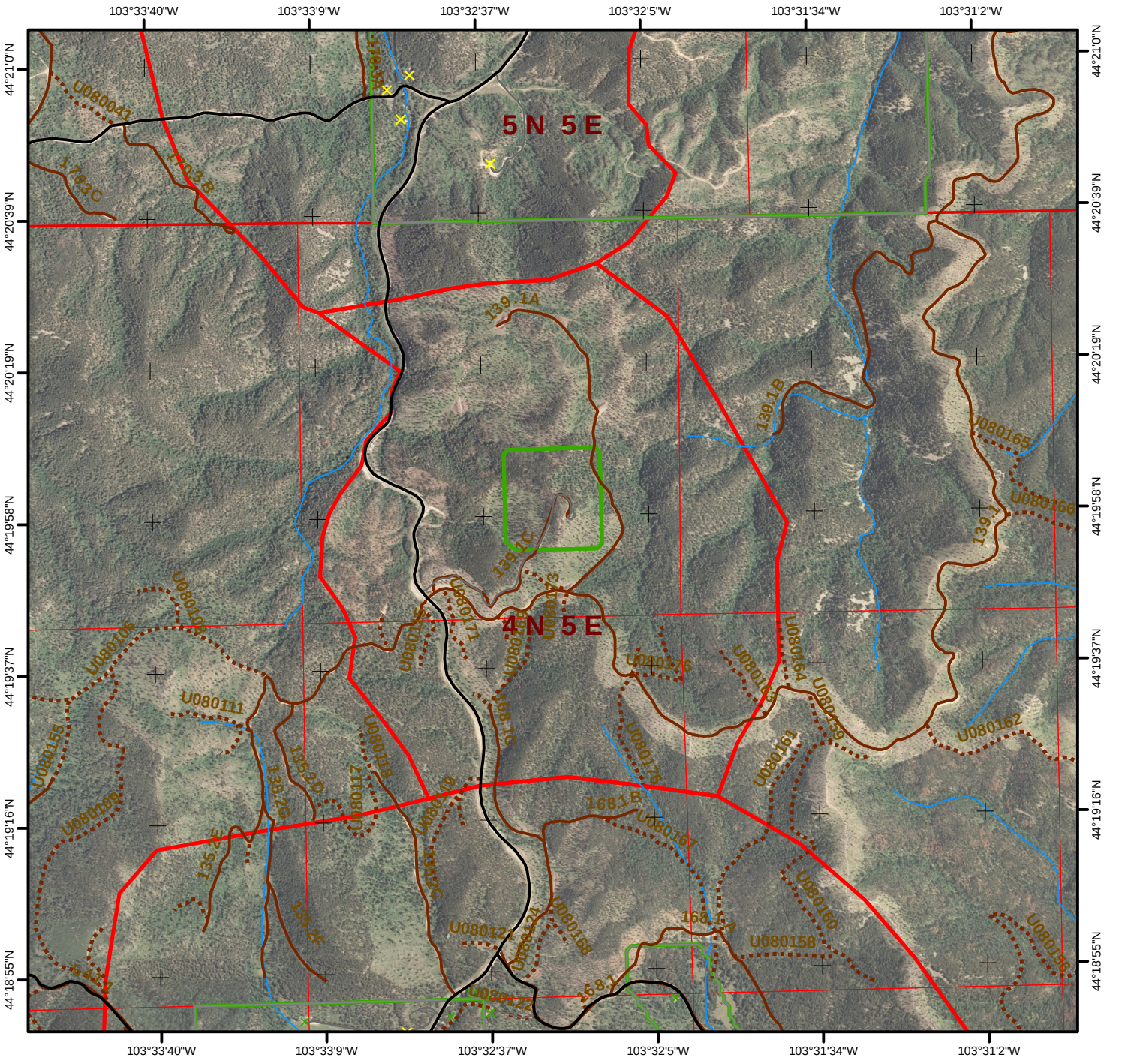

1:24,000
5/2006

Legend

0 0.25 0.5 Miles

- Hydrant
- Storage Tank
- Pond
- Pump House
- Streams
- County Roads
- Driveways
- USFS System Roads
- USFS Non-System Roads

Structure Rating

- Unassessed
- Low
- High
- Extreme

- WUI Zone
- County Bndry

The data in this map book is a work in progress. Data accuracy may vary but it was the best available at the time of publication.

WUI # 13 **Sturgis** Fire District Legal: **T4 N R5 E** Sec. **5** Page **5913**

Number Of Structures In WUI: **0** Number Of Water Sources In WUI: **0**

Fuel Model of WUI: **9** Canopy Condition of WUI: **Closed**

Elevation Maximum **5,320** Minimum **4,640** Difference **680**

Fuel Discription: **Ponderosa Pine stands are predominant with possible intermixed hardwoods and White Spruce on north slopes. Drainages may be open grassy meadows.**

Topographic Discription: **Topography may be steep with ridges and canyons. Cap rock may hinder access.**

Comments:

USFS Non-System Roads are not ground proofed, and MAY NOT BE DRIVABLE!

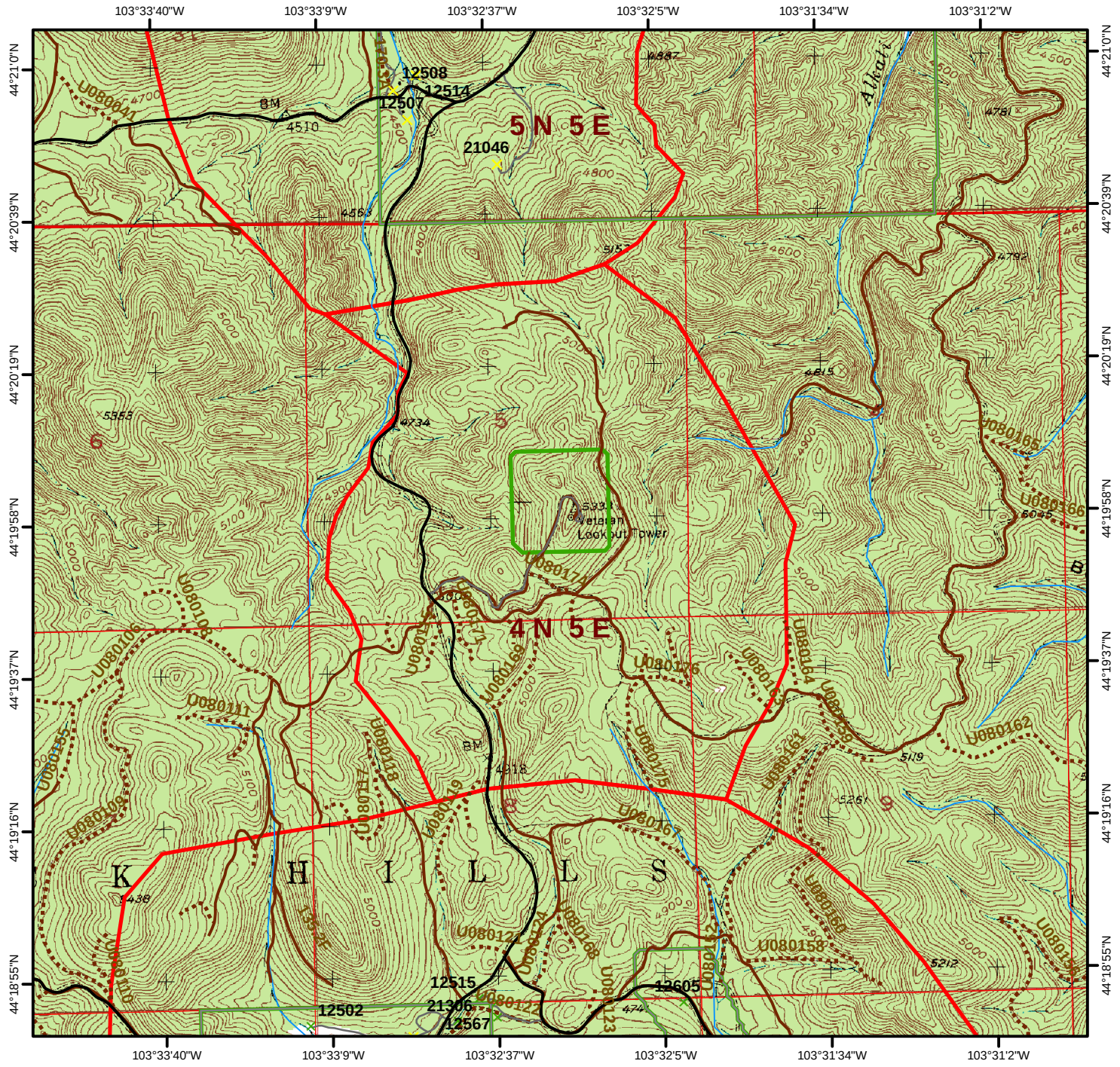

Page **5914** **Sturgis** Fire District Legal: **T4 N R5 E** Sec. **17** **WUI # 14**

Number Of Structures In WUI: **14** Number Of Water Sources In WUI: **1**

Fuel Model of WUI: **9** Canopy Condition of WUI: **Closed** **Elevation** Maximum **5,400** Minimum **4,480** Difference **920**

Fuel Discription: **Ponderosa Pine stands are predominant with possible intermixed hardwoods and White Spruce on north slopes. Drainages may be open grassy meadows.**

Topographic Discription: **Topography may be steep with ridges and canyons. Cap rock may hinder access.**

Comments:

USFS Non-System Roads are not ground proofed, and MAY NOT BE DRIVABLE!

1:24,000 5/2006

Legend 0 0.25 0.5 Miles

- Hydrant
- Storage Tank
- Pond
- Pump House
- Streams
- County Roads
- Driveways
- USFS System Roads
- USFS Non-System Roads

Structure Rating
- Unassessed
- Low
- High
- Extreme

- WUI Zone
- County Bndry

The data in this map book is a work in progress. Data accuracy may vary but it was the best available at the time of publication.

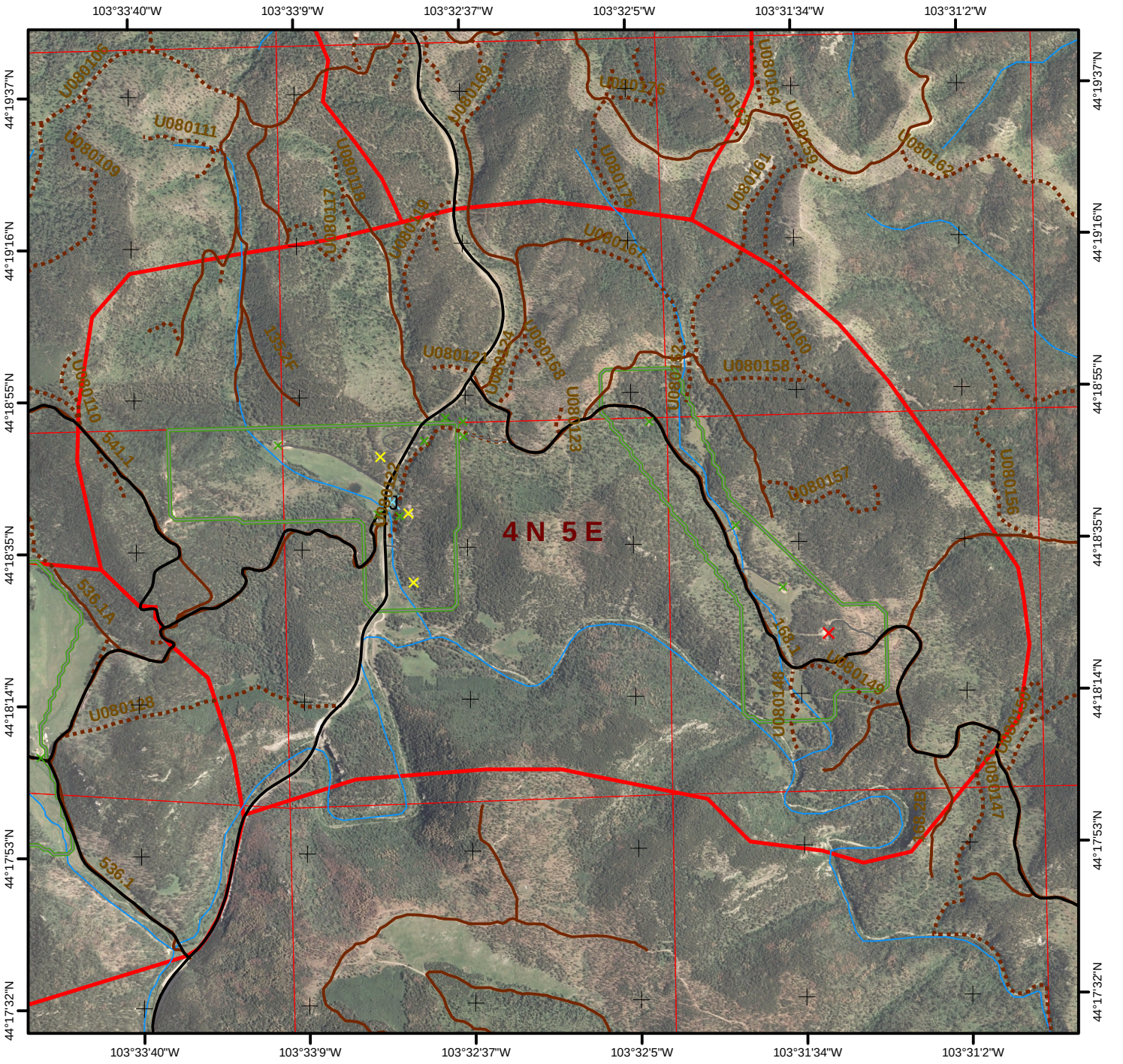

1:24,000
5/2006

Legend

0 0.25 0.5 Miles

- Hydrant
- Storage Tank
- Pond
- Pump House
- Streams
- County Roads
- Driveways
- USFS System Roads
- USFS Non-System Roads

Structure Rating

- Unassessed
- Low
- High
- Extreme

- WUI Zone
- County Bndry

The data in this map book is a work in progress. Data accuracy may vary but it was the best available at the time of publication.

WUI # 14 **Sturgis** Fire District Legal: **T4 N R5 E** Sec. **17** Page **5914**

Number Of Structures In WUI: **14** Number Of Water Sources In WUI: **1**

Fuel Model of WUI: **9** Canopy Condition of WUI: **Closed**

Elevation Maximum **5,400** Minimum **4,480** Difference **920**

Fuel Discription: **Ponderosa Pine stands are predominant with possible intermixed hardwoods and White Spruce on north slopes. Drainages may be open grassy meadows.**

Topographic Discription: **Topography may be steep with ridges and canyons. Cap rock may hinder access.**

Comments:

USFS Non-System Roads are not ground proofed, and MAY NOT BE DRIVABLE!

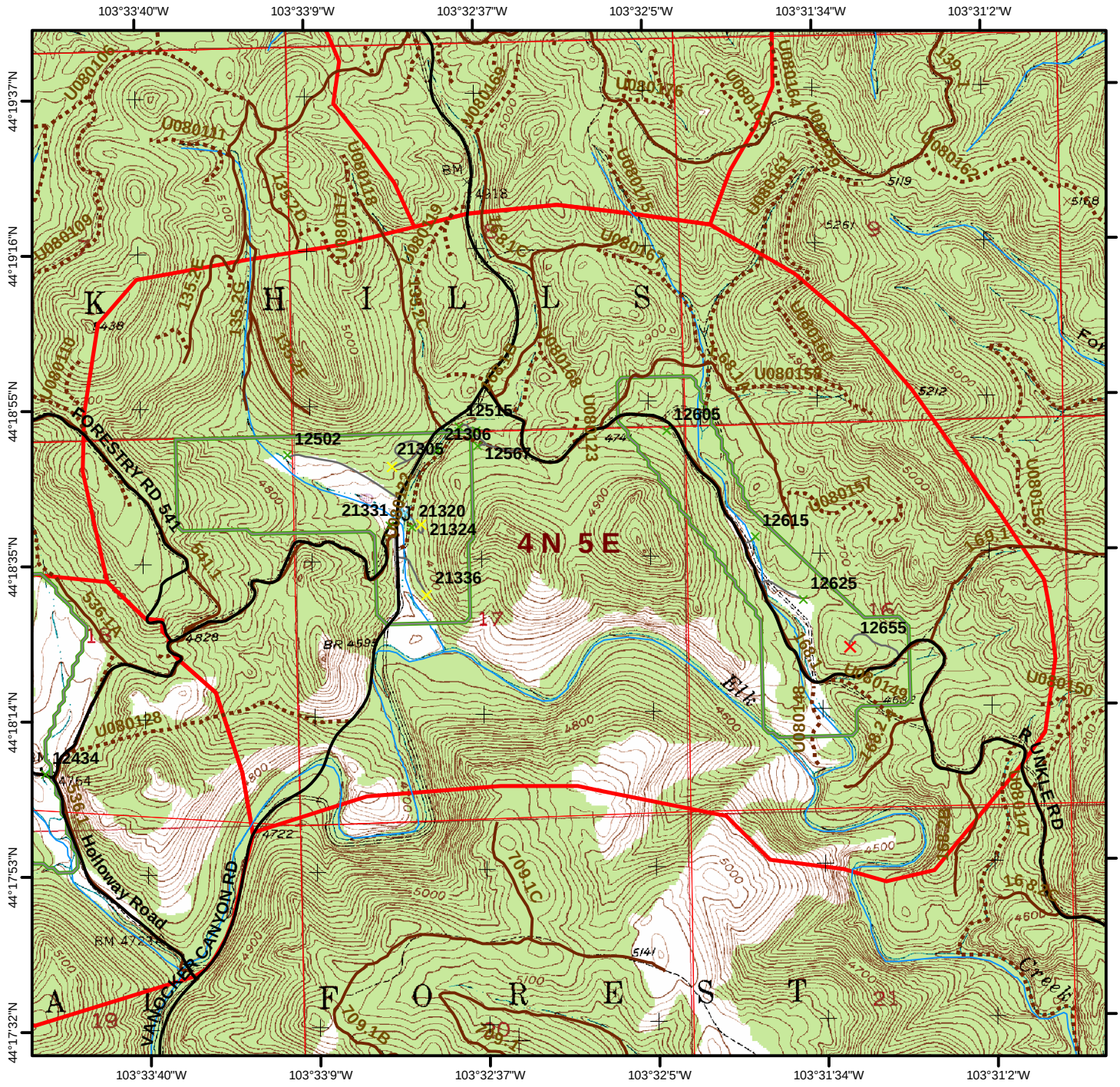

Page **5915** **Sturgis** Fire District Legal: **T4 N R5 E** Sec. **18** **WUI # 15**

Number Of Structures In WUI: **1** Number Of Water Sources In WUI: **0**

Fuel Model of WUI: **9** Canopy Condition of WUI: **Closed** **Elevation** Maximum **5,320** Minimum **4,720** Difference **600**

Fuel Discription: **Ponderosa Pine stands are predominant with possible intermixed hardwoods and White Spruce on north slopes. Drainages may be open grassy meadows.**

Topographic Discription: **Topography may be steep with ridges and canyons. Cap rock may hinder access.**

Comments:

USFS Non-System Roads are not ground proofed, and MAY NOT BE DRIVABLE!

1:24,000 5/2006

Legend

0 0.25 0.5 Miles

- Hydrant
- Storage Tank
- Pond
- Pump House
- Streams
- County Roads
- Driveways
- USFS System Roads
- USFS Non-System Roads

Structure Rating
- Unassessed
- Low
- High
- Extreme

- WUI Zone
- County Bndry

The data in this map book is a work in progress. Data accuracy may vary but it was the best available at the time of publication.

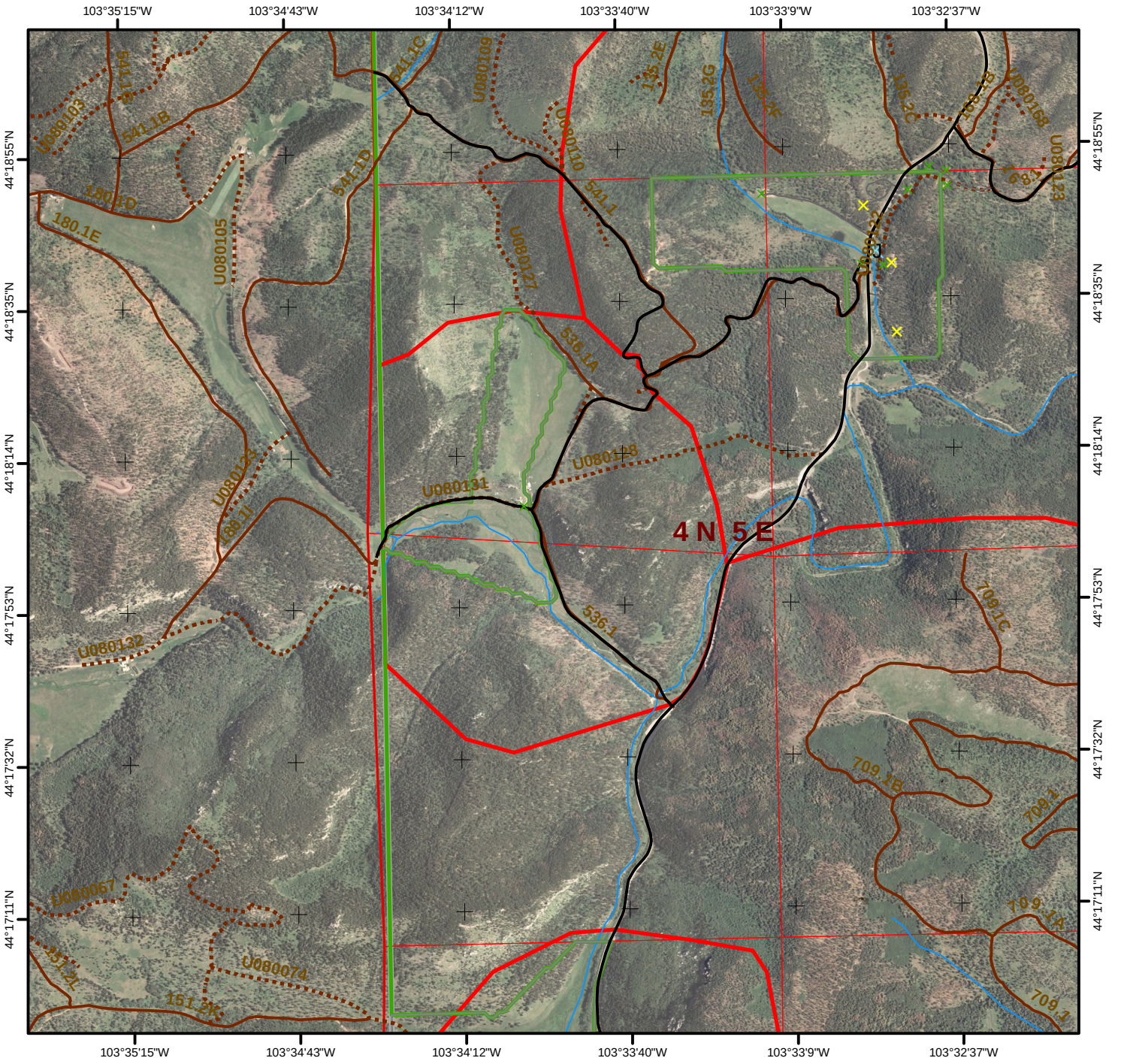

1:24,000
5/2006

Legend

0 0.25 0.5 Miles

- Hydrant
- Storage Tank
- Pond
- Pump House
- Streams
- County Roads
- Driveways
- USFS System Roads
- USFS Non-System Roads

Structure Rating

- Unassessed
- Low
- High
- Extreme

- WUI Zone
- County Bndry

The data in this map book is a work in progress. Data accuracy may vary but it was the best available at the time of publication.

WUI # 15 **Sturgis** Fire District Legal: **T4 N R5 E** Sec. **18** Page **5915**

Number Of Structures In WUI: **1** Number Of Water Sources In WUI: **0**

Fuel Model of WUI: **9** Canopy Condition of WUI: **Closed**

Elevation Maximum **5,320** Minimum **4,720** Difference **600**

Fuel Discription: **Ponderosa Pine stands are predominant with possible intermixed hardwoods and White Spruce on north slopes. Drainages may be open grassy meadows.**

Topographic Discription: **Topography may be steep with ridges and canyons. Cap rock may hinder access.**

Comments:

USFS Non-System Roads are not ground proofed, and MAY NOT BE DRIVABLE!

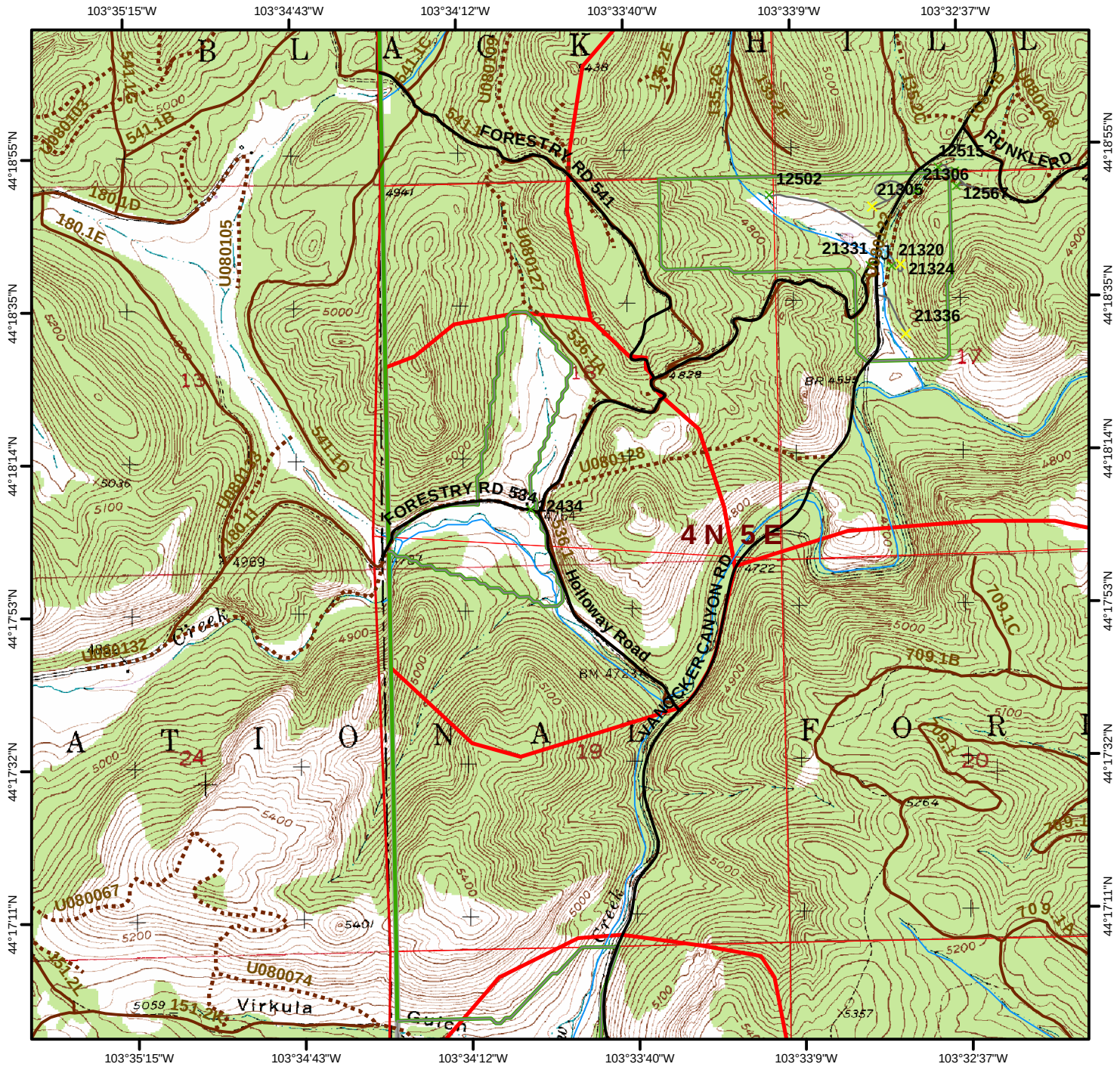

Page **5935** **Nemo** Fire District Legal: **T4 N R5 E** Sec. **30** **WUI # 35**

Number Of Structures In WUI: **2** Number Of Water Sources In WUI: **0**

Fuel Model of WUI: **9** Canopy Condition of WUI: **Closed** **Elevation** Maximum **5,440** Minimum **4,880** Difference **560**

Fuel Discription: **Ponderosa Pine stands are predominant with possible intermixed hardwoods and White Spruce on north slopes. Drainages may be open grassy meadows.**

Topographic Discription: **Topography may be steep with ridges and canyons. Cap rock may hinder access.**

Comments:

USFS Non-System Roads are not ground proofed, and MAY NOT BE DRIVABLE!

1:24,000 5/2006

Legend

0 0.25 0.5 Miles

- Hydrant
- Storage Tank
- Pond
- Pump House
- Streams
- County Roads
- Driveways
- USFS System Roads
- USFS Non-System Roads

Structure Rating
- Unassessed
- Low
- High
- Extreme

- WUI Zone
- County Bndry

The data in this map book is a work in progress. Data accuracy may vary but it was the best available at the time of publication.

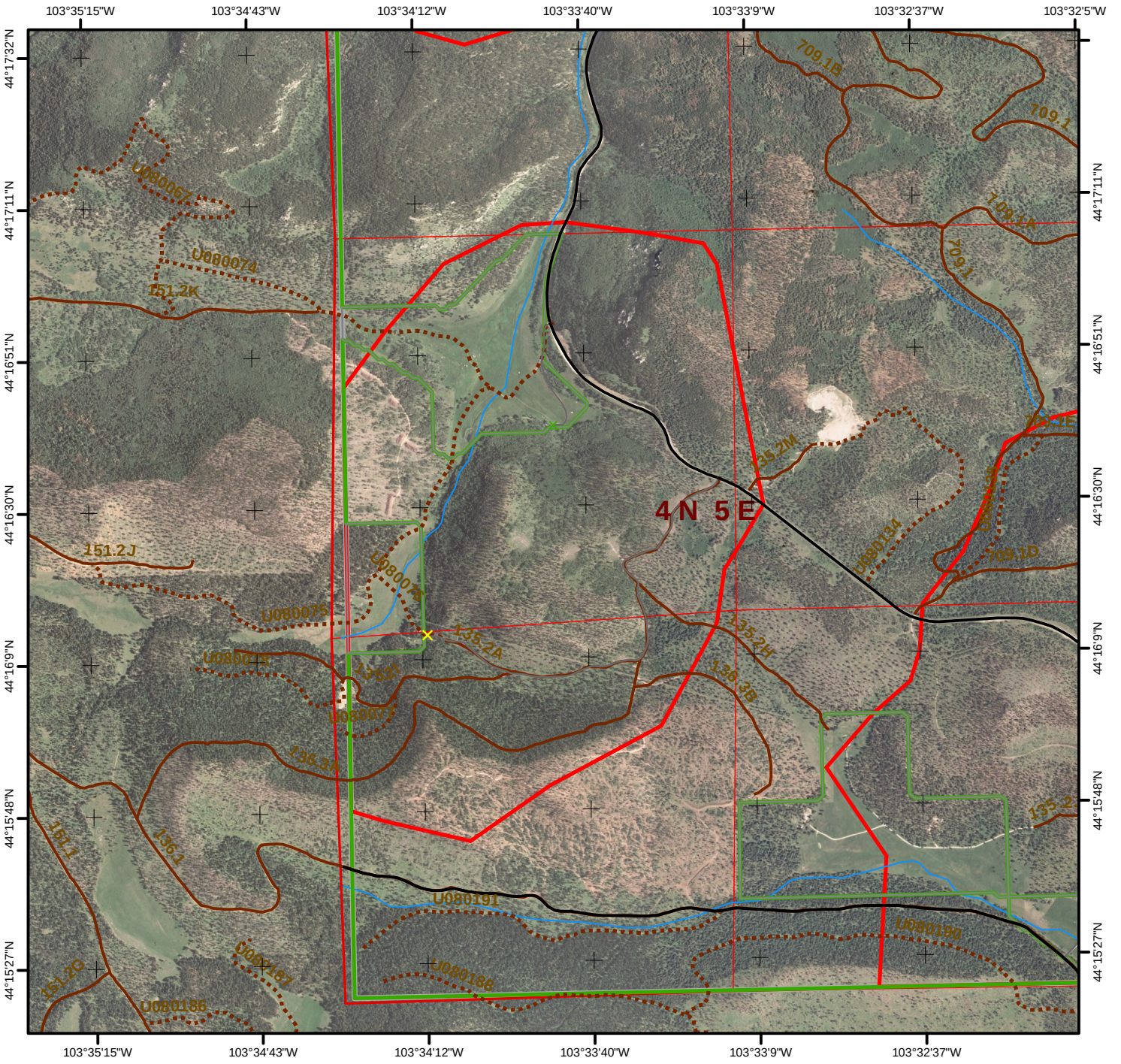

1:24,000
5/2006

Legend

0 0.25 0.5 Miles

- Hydrant
- Storage Tank
- Pond
- Pump House
- Streams
- County Roads
- Driveways
- USFS System Roads
- USFS Non-System Roads

Structure Rating

- Unassessed
- Low
- High
- Extreme

- WUI Zone
- County Bndry

The data in this map book is a work in progress. Data accuracy may vary but it was the best available at the time of publication.

WUI # 35 **Nemo** Fire District Legal: **T4 N R5 E** Sec. **30** Page **5935**

Number Of Structures In WUI: **2** Number Of Water Sources In WUI: **0**

Fuel Model of WUI: **9** Canopy Condition of WUI: **Closed**

Elevation

Maximum	5,440
Minimum	4,880
Difference	560

Fuel Discription: **Ponderosa Pine stands are predominant with possible intermixed hardwoods and White Spruce on north slopes. Drainages may be open grassy meadows.**

Topographic Discription: **Topography may be steep with ridges and canyons. Cap rock may hinder access.**

Comments:

USFS Non-System Roads are not ground proofed, and MAY NOT BE DRIVABLE!

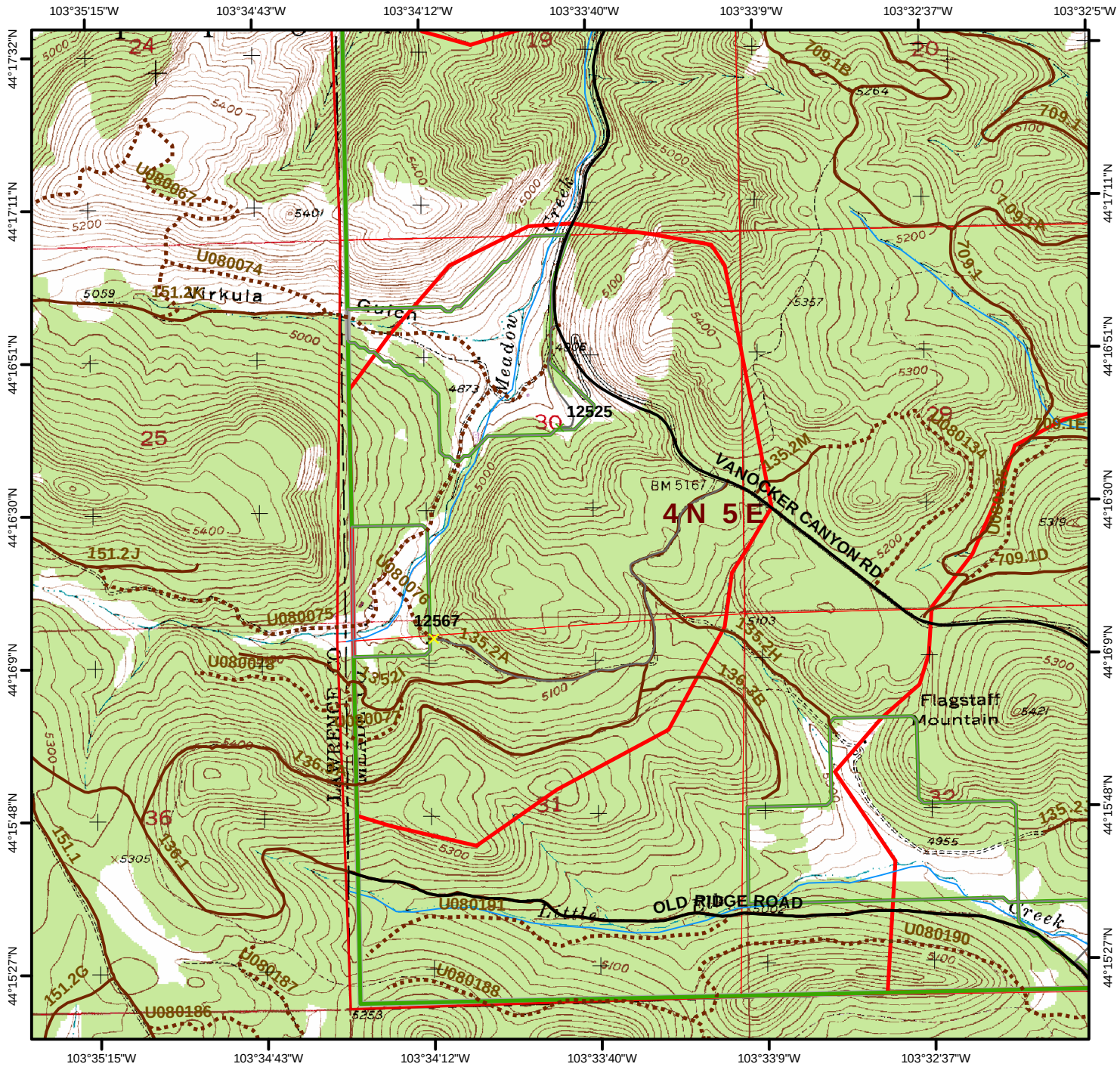

Page **5936** **Nemo** Fire District Legal: **T4 N R5 E** Sec. **33** **WUI # 36**

Number Of Structures In WUI: **2** Number Of Water Sources In WUI: **0**

Fuel Model of WUI: **9** Canopy Condition of WUI: **Closed** **Elevation** Maximum **5,400** Minimum **4,760** Difference **640**

Fuel Discription: **Ponderosa Pine stands are predominant with possible intermixed hardwoods and White Spruce on north slopes. Drainages may be open grassy meadows.**

Topographic Discription: **Topography may be steep with ridges and canyons. Cap rock may hinder access.**

Comments:

USFS Non-System Roads are not ground proofed, and MAY NOT BE DRIVABLE!

1:24,000 5/2006

Legend

0 0.25 0.5 Miles

- Hydrant
- Storage Tank
- Pond
- Pump House
- Streams
- County Roads
- Driveways
- USFS System Roads
- USFS Non-System Roads

Structure Rating
- Unassessed
- Low
- High
- Extreme

- WUI Zone
- County Bndry

The data in this map book is a work in progress. Data accuracy may vary but it was the best available at the time of publication.

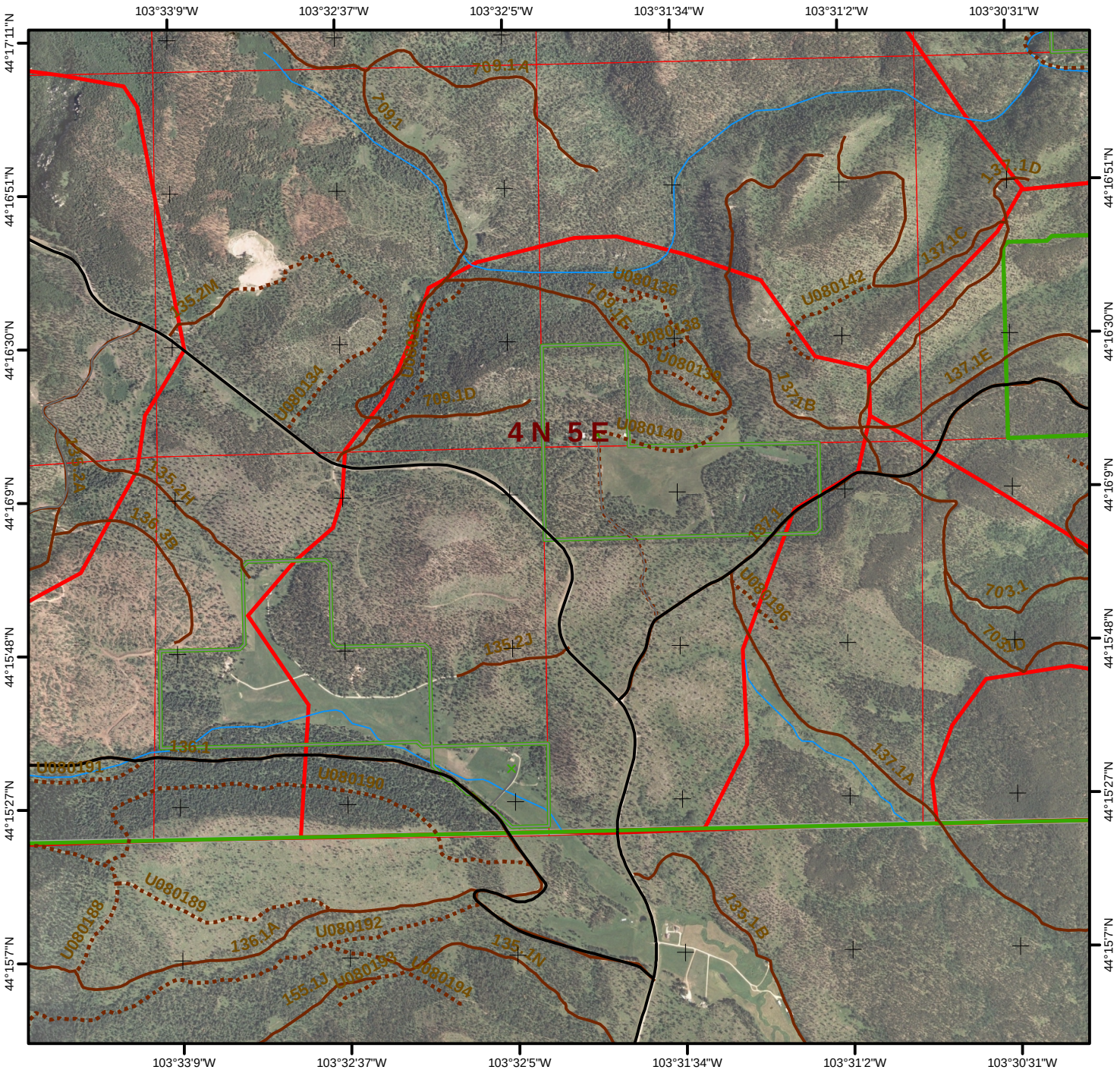

1:24,000
5/2006

Legend

0 0.25 0.5 Miles

- Hydrant
- Storage Tank
- Pond
- Pump House
- Streams
- County Roads
- Driveways
- USFS System Roads
- USFS Non-System Roads

Structure Rating

- Unassessed
- Low
- High
- Extreme

- WUI Zone
- County Bndry

The data in this map book is a work in progress. Data accuracy may vary but it was the best available at the time of publication.

WUI # 36 **Nemo** Fire District Legal: **T4 N R5 E** Sec. **33** Page **5936**

Number Of Structures In WUI: **2** Number Of Water Sources In WUI: **0**

Fuel Model of WUI: **9** Canopy Condition of WUI: **Closed**

Elevation

Maximum	**5,400**
Minimum	**4,760**
Difference	**640**

Fuel Discription: **Ponderosa Pine stands are predominant with possible intermixed hardwoods and White Spruce on north slopes. Drainages may be open grassy meadows.**

Topographic Discription: **Topography may be steep with ridges and canyons. Cap rock may hinder access.**

Comments:

USFS Non-System Roads are not ground proofed, and MAY NOT BE DRIVABLE!

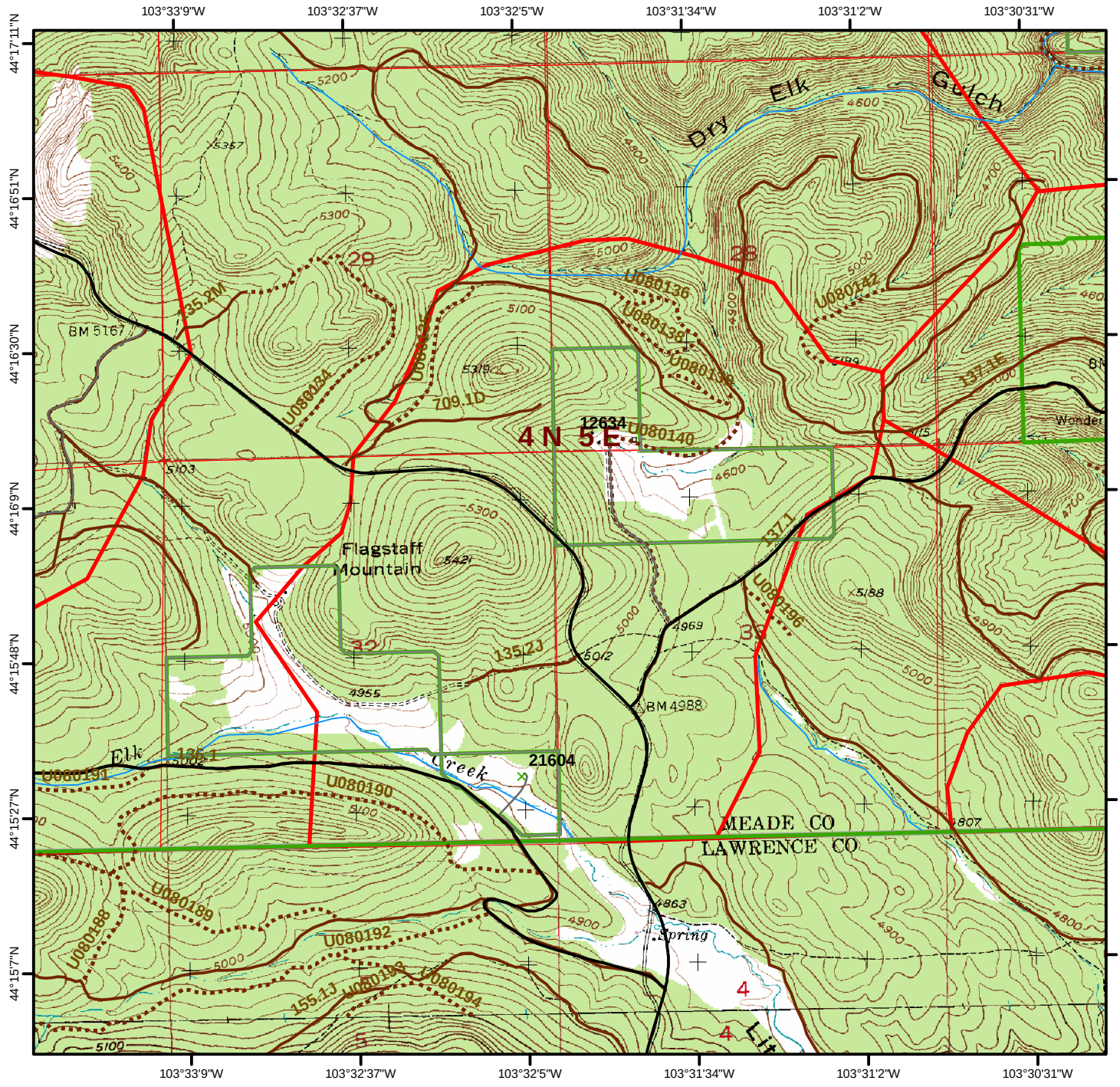

Page **5937** **Piedmont** Fire District Legal: **T4 N R5 E** Sec. **22** **WUI # 37**

Number Of Structures In WUI: **1** Number Of Water Sources In WUI: **0**

Fuel Model of WUI: **9** Canopy Condition of WUI: **Closed** **Elevation** Maximum **5,000** Minimum **4,200** Difference **800**

Fuel Discription: **Ponderosa Pine stands are predominant with possible intermixed hardwoods and White Spruce on north slopes. Drainages may be open grassy meadows.**

Topographic Discription: **Topography may be steep with ridges and canyons. Cap rock may hinder access.**

Comments:

USFS Non-System Roads are not ground proofed, and MAY NOT BE DRIVABLE!

1:24,000 5/2006

Legend

0 0.25 0.5 Miles

- Hydrant
- Storage Tank
- Pond
- Pump House
- Streams
- County Roads
- Driveways
- USFS System Roads
- USFS Non-System Roads

Structure Rating
- Unassessed
- Low
- High
- Extreme

- WUI Zone
- County Bndry

The data in this map book is a work in progress. Data accuracy may vary but it was the best available at the time of publication.

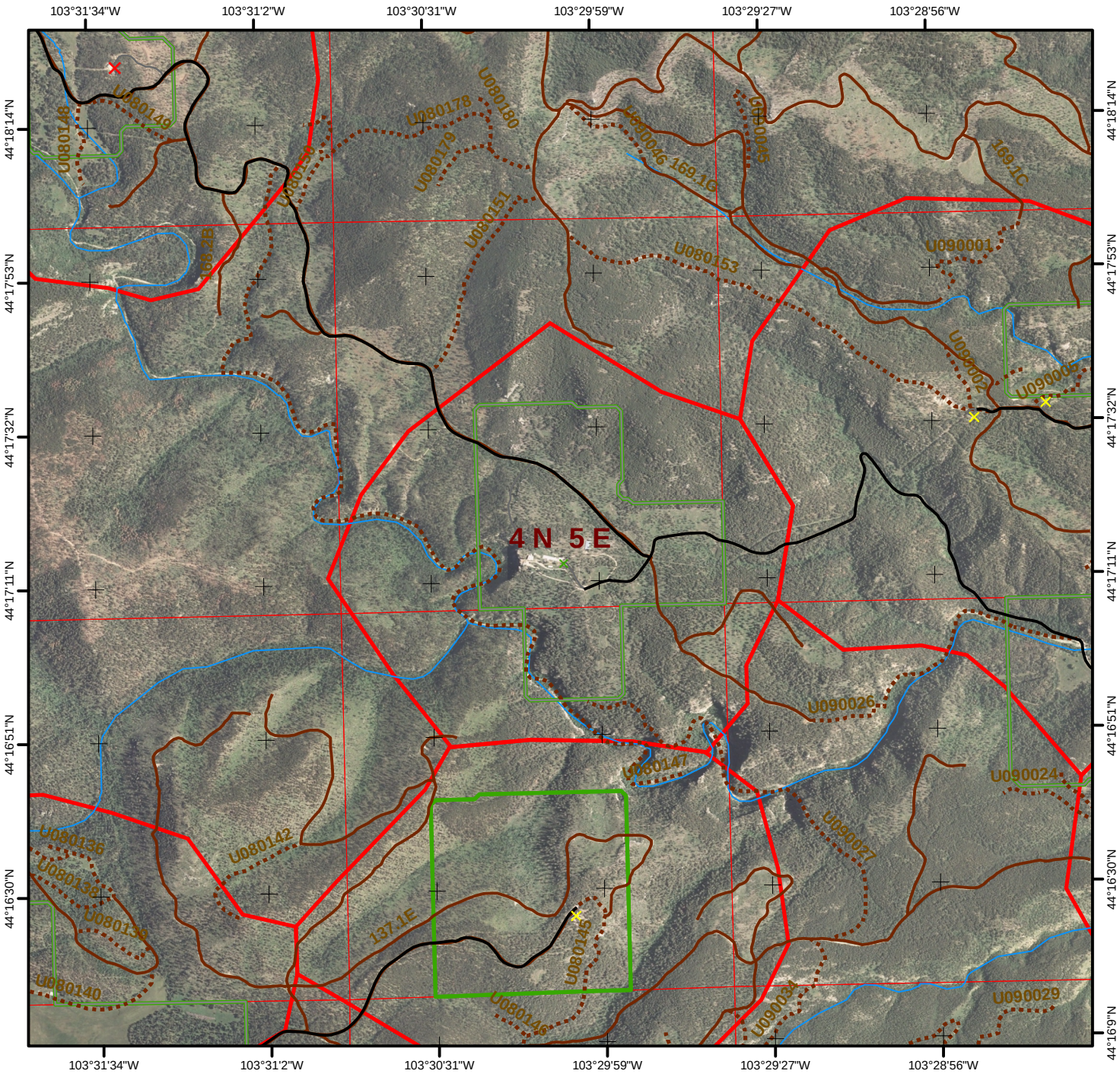

1:24,000
5/2006

Legend

0 0.25 0.5 Miles

- Hydrant
- Storage Tank
- Pond
- Pump House
- Streams
- County Roads
- Driveways
- USFS System Roads
- USFS Non-System Roads

Structure Rating

- Unassessed
- Low
- High
- Extreme

- WUI Zone
- County Bndry

The data in this map book is a work in progress. Data accuracy may vary but it was the best available at the time of publication.

WUI # 37 **Piedmont** Fire District Legal: **T4 N R5 E** Sec. **22** Page **5937**

Number Of Structures In WUI: **1** Number Of Water Sources In WUI: **0**

Fuel Model of WUI: **9** Canopy Condition of WUI: **Closed**

Elevation

Maximum	**5,000**
Minimum	**4,200**
Difference	**800**

Fuel Discription: **Ponderosa Pine stands are predominant with possible intermixed hardwoods and White Spruce on north slopes. Drainages may be open grassy meadows.**

Topographic Discription: **Topography may be steep with ridges and canyons. Cap rock may hinder access.**

Comments:

USFS Non-System Roads are not ground proofed, and MAY NOT BE DRIVABLE!

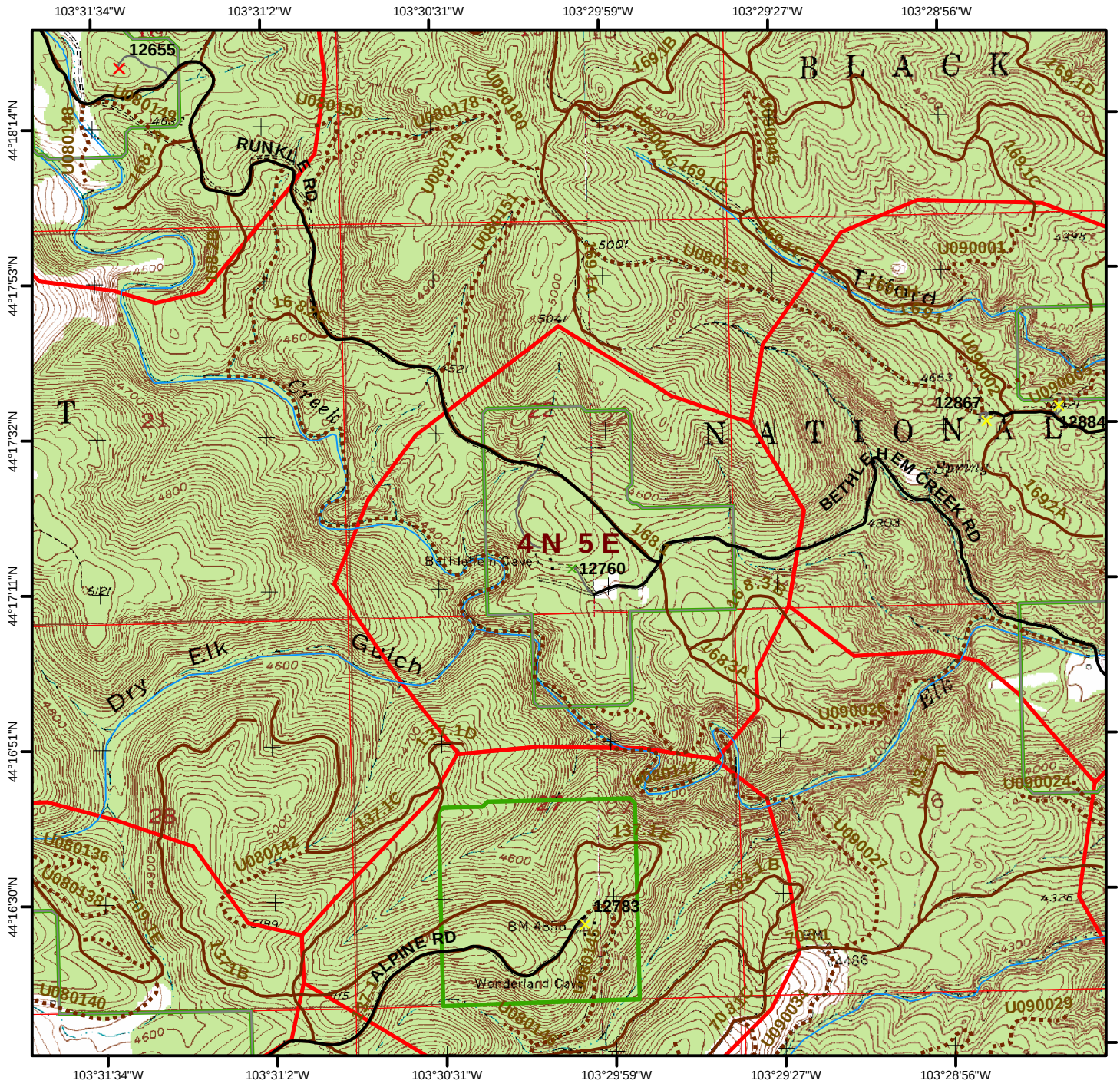

Page **5938** **Piedmont** Fire District Legal: **T4 N R5 E** Sec. **27** **WUI # 38**

Number Of Structures In WUI: **1** Number Of Water Sources In WUI: **0**

Fuel Model of WUI: **9** Canopy Condition of WUI: **Closed** **Elevation** Maximum **5,160** Minimum **4,160** Difference **1,000**

Fuel Discription: **Ponderosa Pine stands are predominant with possible intermixed hardwoods and White Spruce on north slopes. Drainages may be open grassy meadows.**

Topographic Discription: **Topography may be steep with ridges and canyons. Cap rock may hinder access.**

Comments: **Wonderland Cave**

USFS Non-System Roads are not ground proofed, and MAY NOT BE DRIVABLE!

1:24,000 5/2006 **Legend** 0 0.25 0.5 Miles

- Hydrant
- Storage Tank
- Pond
- Pump House
- Streams
- County Roads
- Driveways
- USFS System Roads
- USFS Non-System Roads

Structure Rating
- Unassessed
- Low
- High
- Extreme

WUI Zone

County Bndry

The data in this map book is a work in progress. Data accuracy may vary but it was the best available at the time of publication.

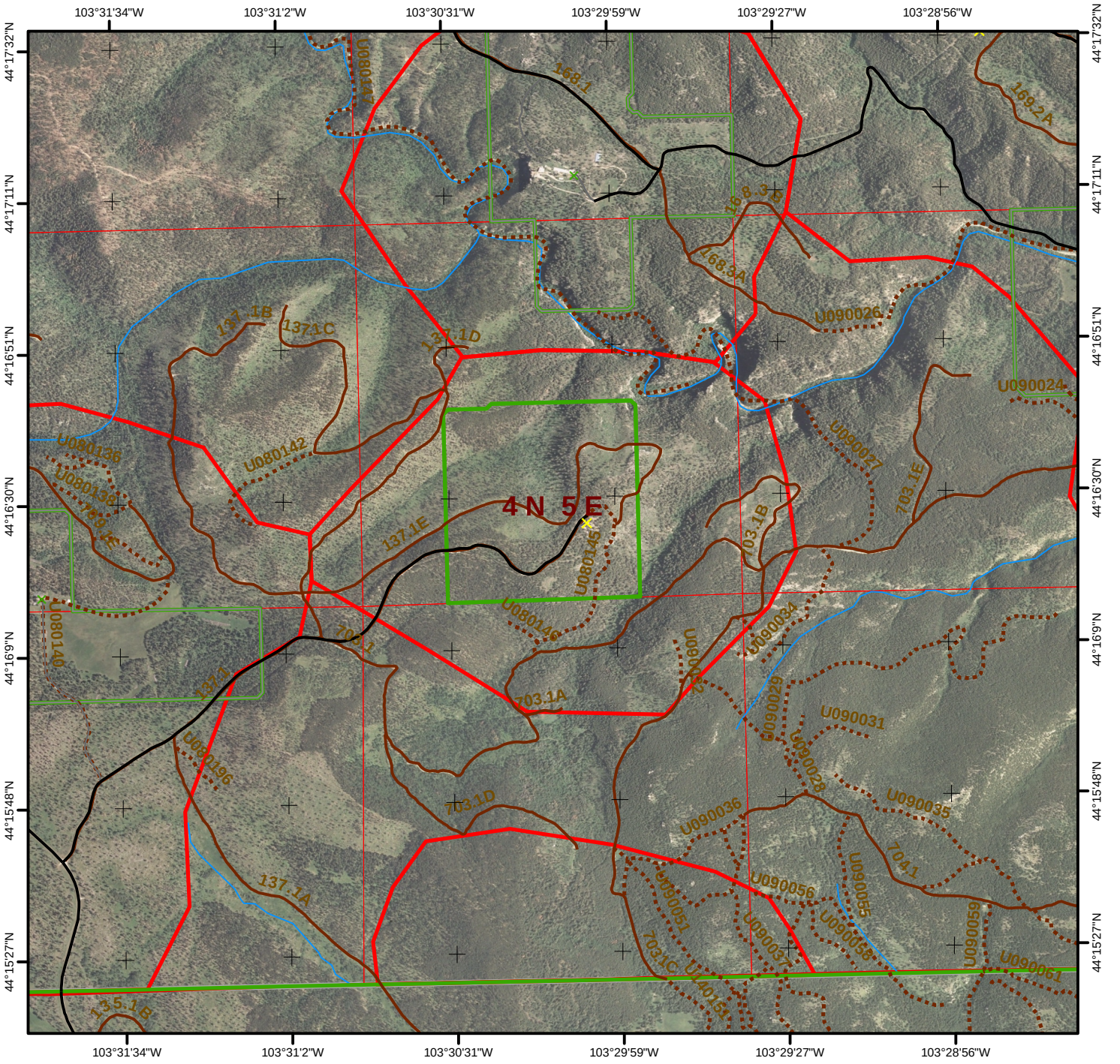

1:24,000
5/2006

Legend

0 0.25 0.5 Miles

- Hydrant
- Storage Tank
- Pond
- Pump House
- Streams
- County Roads
- Driveways
- USFS System Roads
- USFS Non-System Roads

Structure Rating

- Unassessed
- Low
- High
- Extreme

- WUI Zone
- County Bndry

The data in this map book is a work in progress. Data accuracy may vary but it was the best available at the time of publication.

WUI # 38 **Piedmont** Fire District Legal: **T4 N R5 E** Sec. **27** Page **5938**

Number Of Structures In WUI: **1** Number Of Water Sources In WUI: **0**

Fuel Model of WUI: **9** Canopy Condition of WUI: **Closed**

Elevation

Maximum	**5,160**
Minimum	**4,160**
Difference	**1,000**

Fuel Discription: **Ponderosa Pine stands are predominant with possible intermixed hardwoods and White Spruce on north slopes. Drainages may be open grassy meadows.**

Topographic Discription: **Topography may be steep with ridges and canyons. Cap rock may hinder access.**

Comments: **Wonderland Cave**

USFS Non-System Roads are not ground proofed, and MAY NOT BE DRIVABLE!

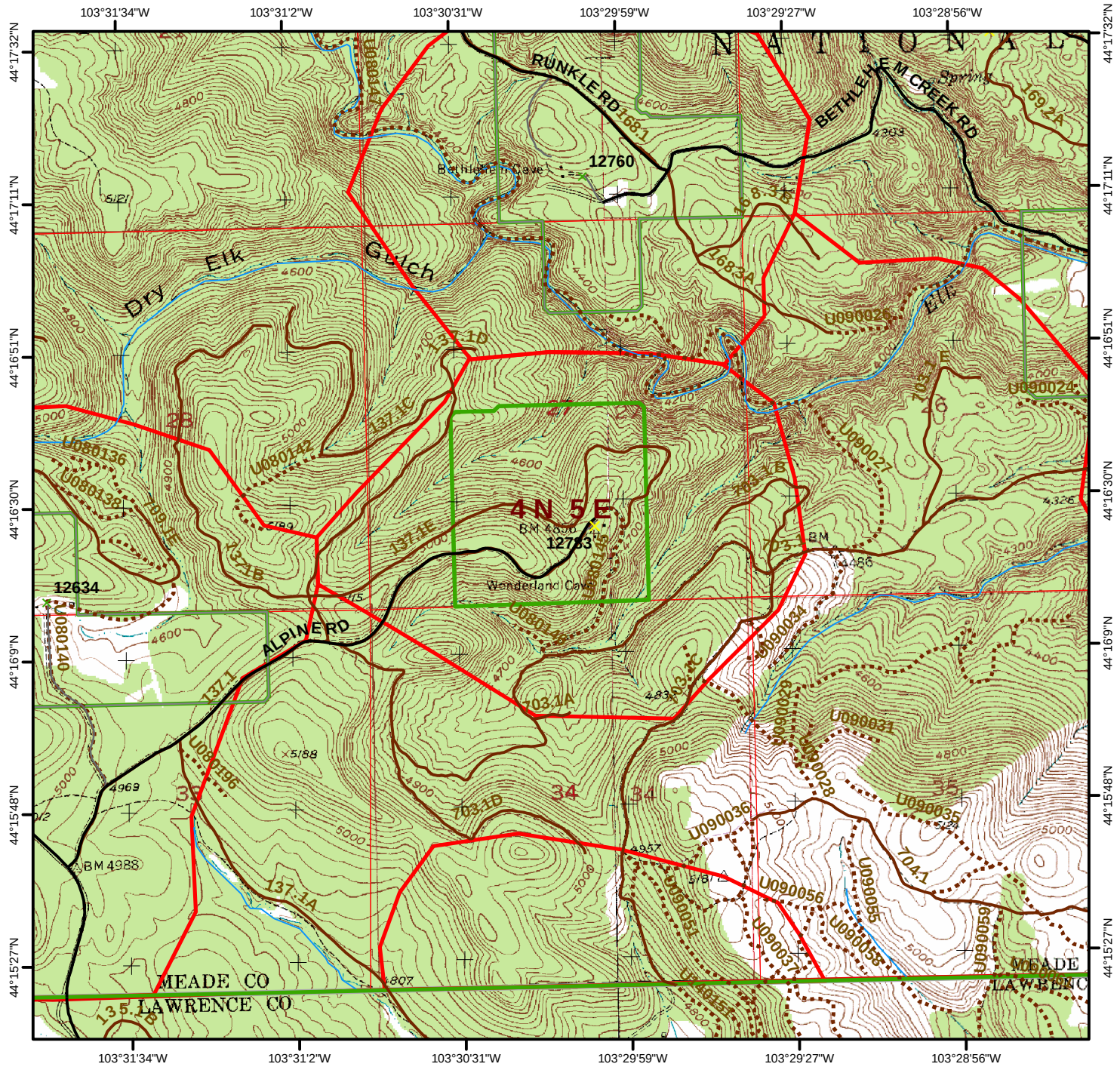

Page **5939** **Piedmont** Fire District Legal: **T4 N R5 E** Sec. **34** **WUI # 39**

Number Of Structures In WUI: **0** Number Of Water Sources In WUI: **0**

Fuel Model of WUI: **9** Canopy Condition of WUI: **Closed** **Elevation** Maximum **5,160** Minimum **4,840** Difference **320**

Fuel Discription: **Ponderosa Pine stands are predominant with possible intermixed hardwoods and White Spruce on north slopes. Drainages may be open grassy meadows.**

Topographic Discription: **Topography may be steep with ridges and canyons. Cap rock may hinder access.**

Comments:

USFS Non-System Roads are not ground proofed, and MAY NOT BE DRIVABLE!

1:24,000 5/2006 **Legend** 0 0.25 0.5 Miles

- Hydrant
- Storage Tank
- Pond
- Pump House
- Streams
- County Roads
- Driveways
- USFS System Roads
- USFS Non-System Roads

Structure Rating
- Unassessed
- Low
- High
- Extreme

- WUI Zone
- County Bndry

The data in this map book is a work in progress. Data accuracy may vary but it was the best available at the time of publication.

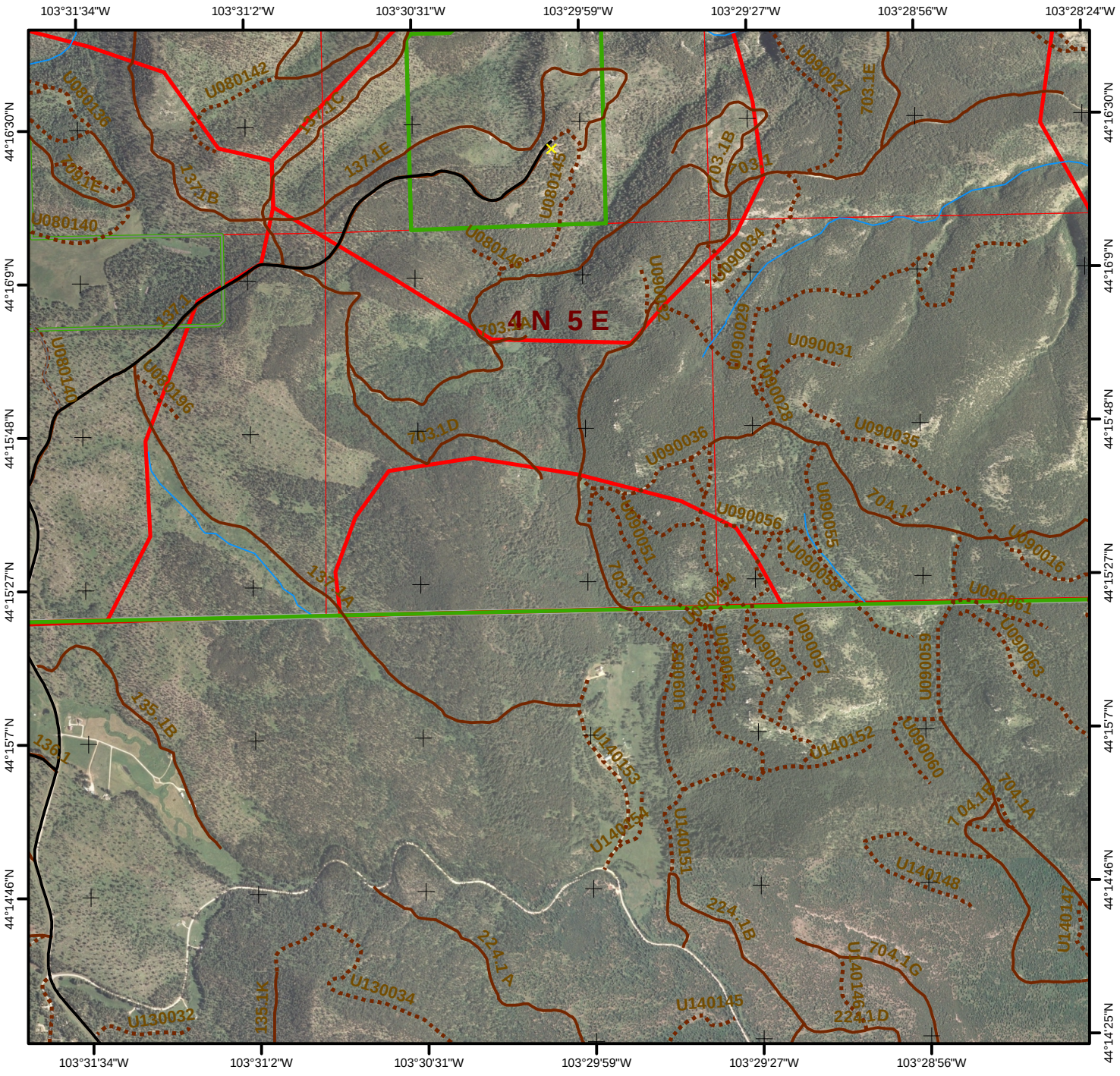

1:24,000
5/2006

Legend

0 0.25 0.5 Miles

- Hydrant
- Storage Tank
- Pond
- Pump House
- Streams
- County Roads
- Driveways
- USFS System Roads
- USFS Non-System Roads

Structure Rating

- Unassessed
- Low
- High
- Extreme

- WUI Zone
- County Bndry

The data in this map book is a work in progress. Data accuracy may vary but it was the best available at the time of publication.

WUI # 39 **Piedmont** Fire District Legal: **T4 N R5 E** Sec. **34** Page **5939**

Number Of Structures In WUI: **0** Number Of Water Sources In WUI: **0**

Fuel Model of WUI: **9** Canopy Condition of WUI: **Closed**

Elevation

Maximum	5,160
Minimum	4,840
Difference	320

Fuel Discription: **Ponderosa Pine stands are predominant with possible intermixed hardwoods and White Spruce on north slopes. Drainages may be open grassy meadows.**

Topographic Discription: **Topography may be steep with ridges and canyons. Cap rock may hinder access.**

Comments:

USFS Non-System Roads are not ground proofed, and MAY NOT BE DRIVABLE!

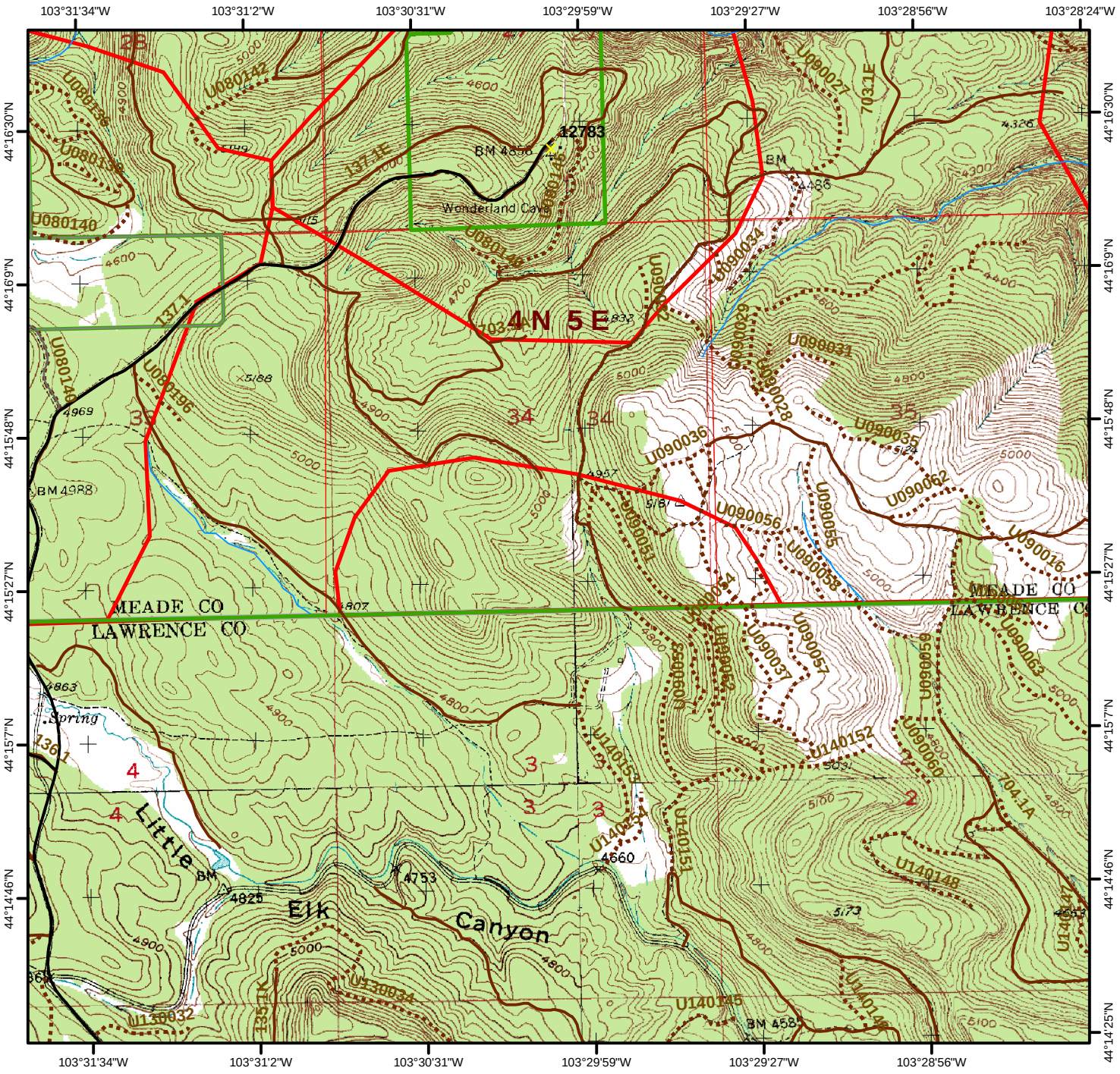

Quad Name

Quad #

Legend

Tilford

60

Elevation

Minimum: 3,160 Maximum: 5,160 Difference: 2,000

Number of mapped water sources: 13 Number of mapped structures: 468

Structure Survey

- Unassessed
- Low
- High
- Extreme

Water Features

- Hydrant
- Storage Tank
- Pond
- Pump House
- Fitting
- Water
- Fire Department
- Fire Apparatus Only
- Streams
- County Roads
- Driveways
- USFS System Roads
- USFS Non-System Roads (MAY NOT BE DRIVABLE)
- 1/2 Mile WUI Zones
- Fire Districts

Ownership

- Indian Lands or Reservations
- Military Reservations/Corps of Engineers
- National Forest Lands
- Private Lands
- Public Lands (BLM)
- State Lands
- Quads
- Meade County Boundary

0 0.5 1 2 Miles

The data in this map book is a work in progress. Data accuracy may vary but it was the best available at the time of publication.

Scale
1:60,000
5/2006

Rob Mattox
Black Hills Land Analysis
12007 Coyote Ridge Road
Deadwood, SD 57732
(605)-578-1556
rob@mattox.biz
www.mattox.biz



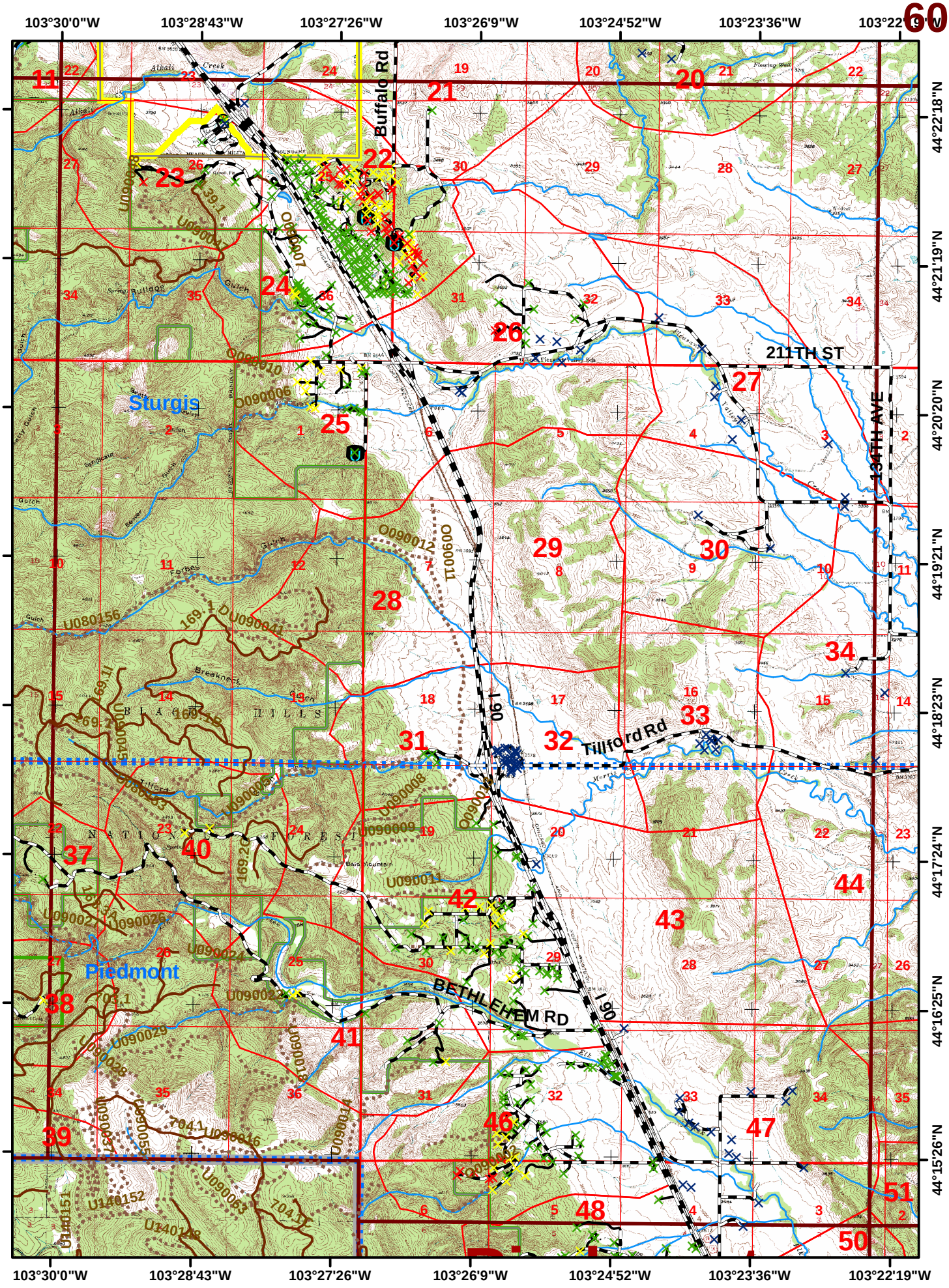
103°30'0"W
103°28'43"W
103°27'26"W
103°26'9"W
103°24'52"W
103°23'36"W
103°22'19"W
44°22'18"N
44°21'19"N
44°20'20"N
44°19'21"N
44°18'23"N
44°17'24"N
44°16'25"N
44°15'26"N
Buffalo Rd
211TH ST
134TH AVE
Tillford Rd
BETHLEHEM RD
I 90
Sturgis
Piedmont
BLACK HILLS NATIONAL FOREST
Alkali Creek
Breakneck
Baid Mountain
U090007
U090010
U090006
U090012
U090011
U080156
U090041
U090045
U090008
U090009
U090011
U090027
U090026
U090024
U090022
U090029
U090028
U090016
U090014
U090063
U140152
U140148
U140151
169.1
169.1A
169.1B
169.2
169.2A
704.1
11
20
21
22
23
24
25
26
27
28
29
30
31
32
33
34
37
38
39
40
41
42
43
44
46
47
48
50
51

Page **6022** **Sturgis** Fire District Legal: **T5 N R5 E** Sec. **25** **WUI # 22**

Number Of Structures In WUI: **192** Number Of Water Sources In WUI: **9**

Fuel Model of WUI: **9** Canopy Condition of WUI: **Closed** **Elevation** Maximum **4,000** Minimum **2,917** Difference **1,083**

Fuel Discription: **Ponderosa Pine stands are predominant with possible intermixed hardwoods and White Spruce on north slopes. Drainages may be open grassy meadows.**

Topographic Discription: **Topography may be steep with ridges and canyons. Cap rock may hinder access.**

Comments: **Blucksberg Area**

USFS Non-System Roads are not ground proofed, and MAY NOT BE DRIVABLE!

1:24,000 5/2006

Legend 0 0.25 0.5 Miles

- Hydrant
- Storage Tank
- Pond
- Pump House
- Streams
- County Roads
- Driveways
- USFS System Roads
- USFS Non-System Roads

Structure Rating
- Unassessed
- Low
- High
- Extreme

- WUI Zone
- County Bndry

The data in this map book is a work in progress. Data accuracy may vary but it was the best available at the time of publication.

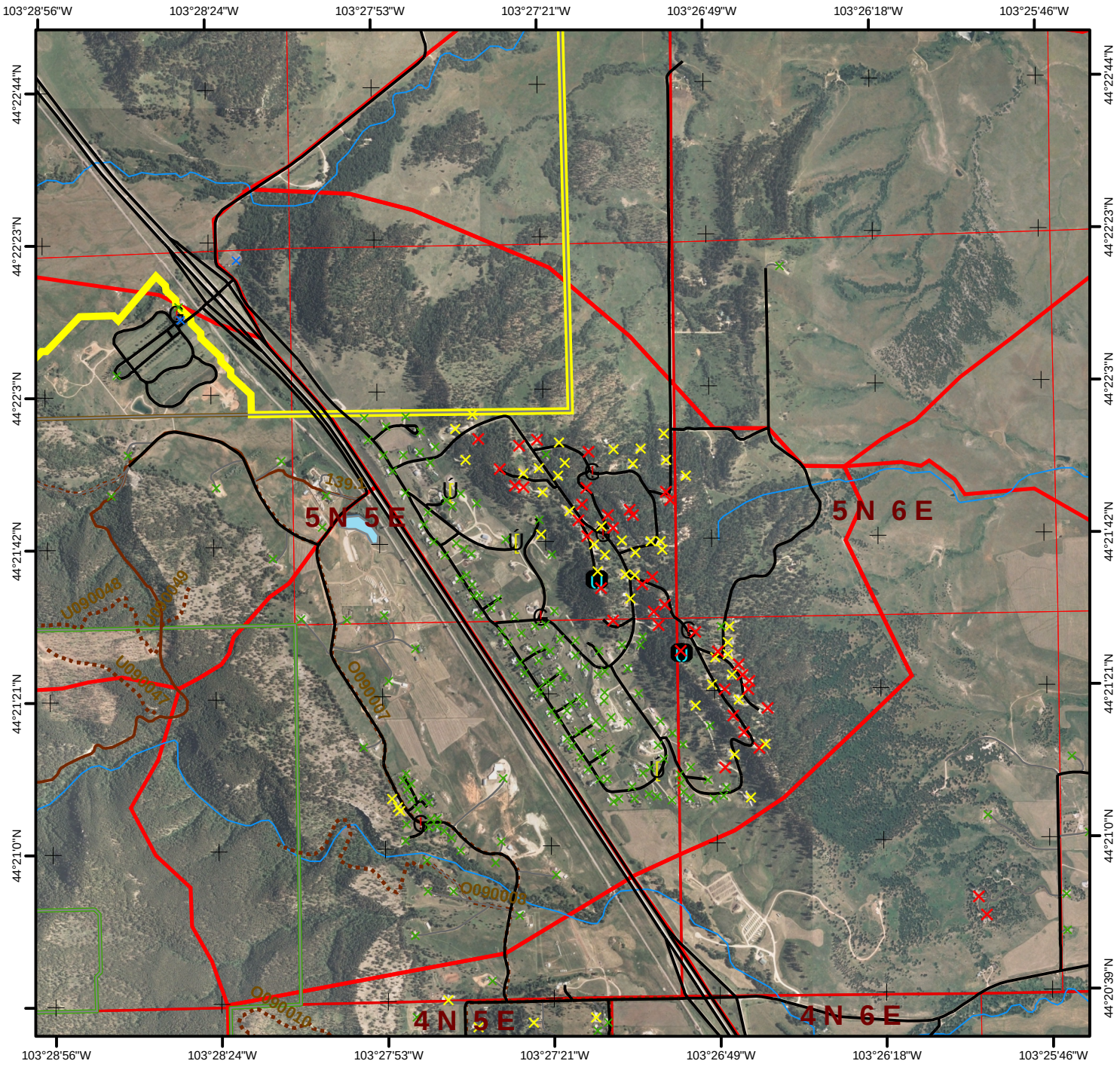

1:24,000
5/2006

Legend

0 0.25 0.5 Miles

- Hydrant
- Storage Tank
- Pond
- Pump House
- Streams
- County Roads
- Driveways
- USFS System Roads
- USFS Non-System Roads

Structure Rating

- Unassessed
- Low
- High
- Extreme

- WUI Zone
- County Bndry

The data in this map book is a work in progress. Data accuracy may vary but it was the best available at the time of publication.

WUI # 22 **Sturgis** Fire District Legal: **T5 N R5 E Sec. 25** Page **6022**

Number Of Structures In WUI: **192** Number Of Water Sources In WUI: **9**

Fuel Model of WUI: **9** Canopy Condition of WUI: **Closed**

Elevation Maximum **4,000** Minimum **2,917** Difference **1,083**

Fuel Discription: **Ponderosa Pine stands are predominant with possible intermixed hardwoods and White Spruce on north slopes. Drainages may be open grassy meadows.**

Topographic Discription: **Topography may be steep with ridges and canyons. Cap rock may hinder access.**

Comments: **Blucksberg Area**

USFS Non-System Roads are not ground proofed, and MAY NOT BE DRIVABLE!

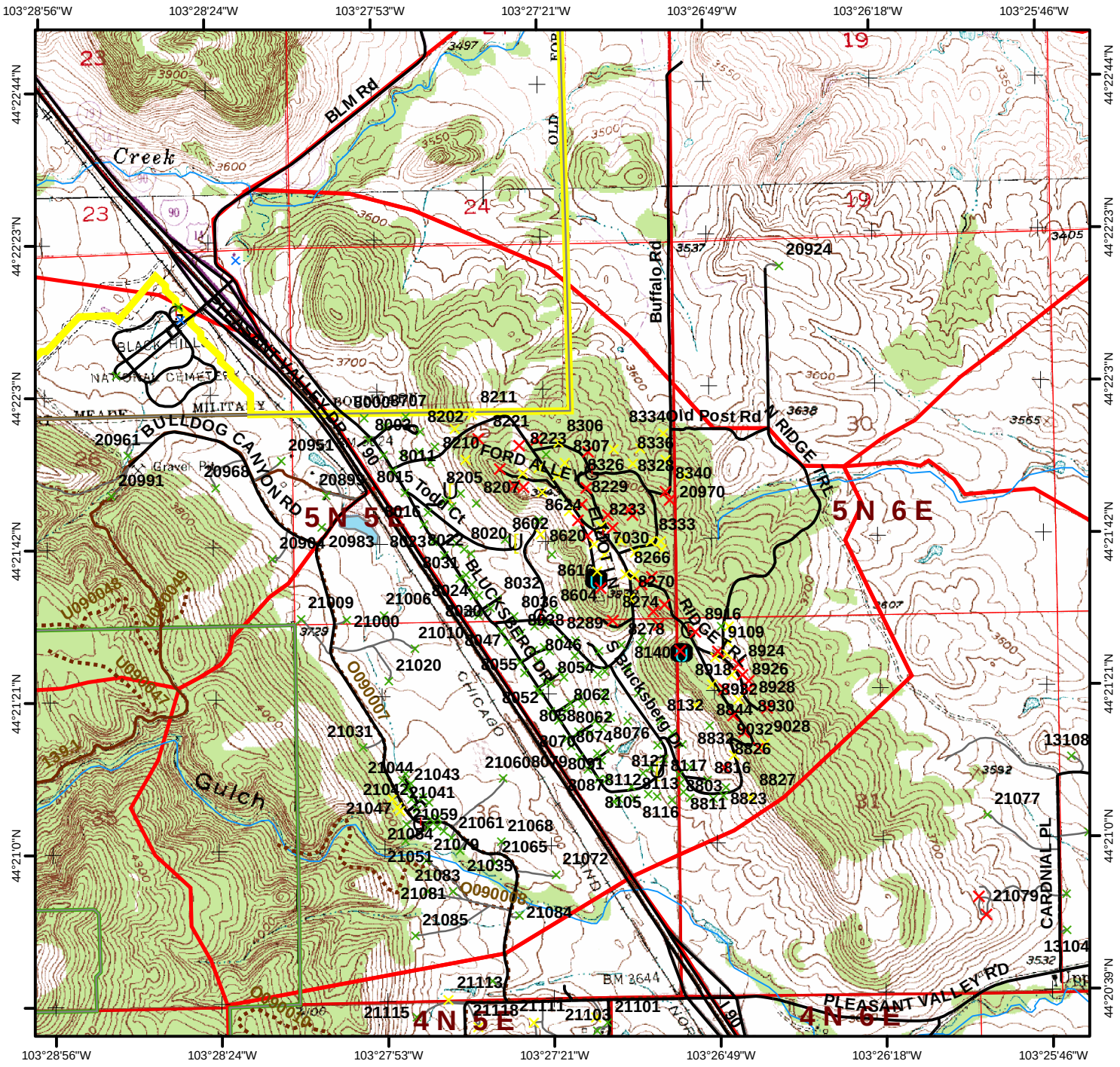

Page **6023** **Sturgis** Fire District Legal: **T5 N R5 E** Sec. **26** **WUI # 23**

Number Of Structures In WUI: **12** Number Of Water Sources In WUI: **1**

Fuel Model of WUI: **9** Canopy Condition of WUI: **Closed**

Elevation	
Maximum	**4,600**
Minimum	**3,640**
Difference	**960**

Fuel Discription: **Ponderosa Pine stands are predominant with possible intermixed hardwoods and White Spruce on north slopes. Drainages may be open grassy meadows.**

Topographic Discription: **Topography may be steep with ridges and canyons. Cap rock may hinder access.**

Comments:

USFS Non-System Roads are not ground proofed, and MAY NOT BE DRIVABLE!

1:24,000
5/2006

Legend

0 0.25 0.5 Miles

- Hydrant
- Storage Tank
- Pond
- Pump House
- Streams
- County Roads
- Driveways
- USFS System Roads
- USFS Non-System Roads

Structure Rating
- Unassessed
- Low
- High
- Extreme

- WUI Zone
- County Bndry

The data in this map book is a work in progress. Data accuracy may vary but it was the best available at the time of publication.

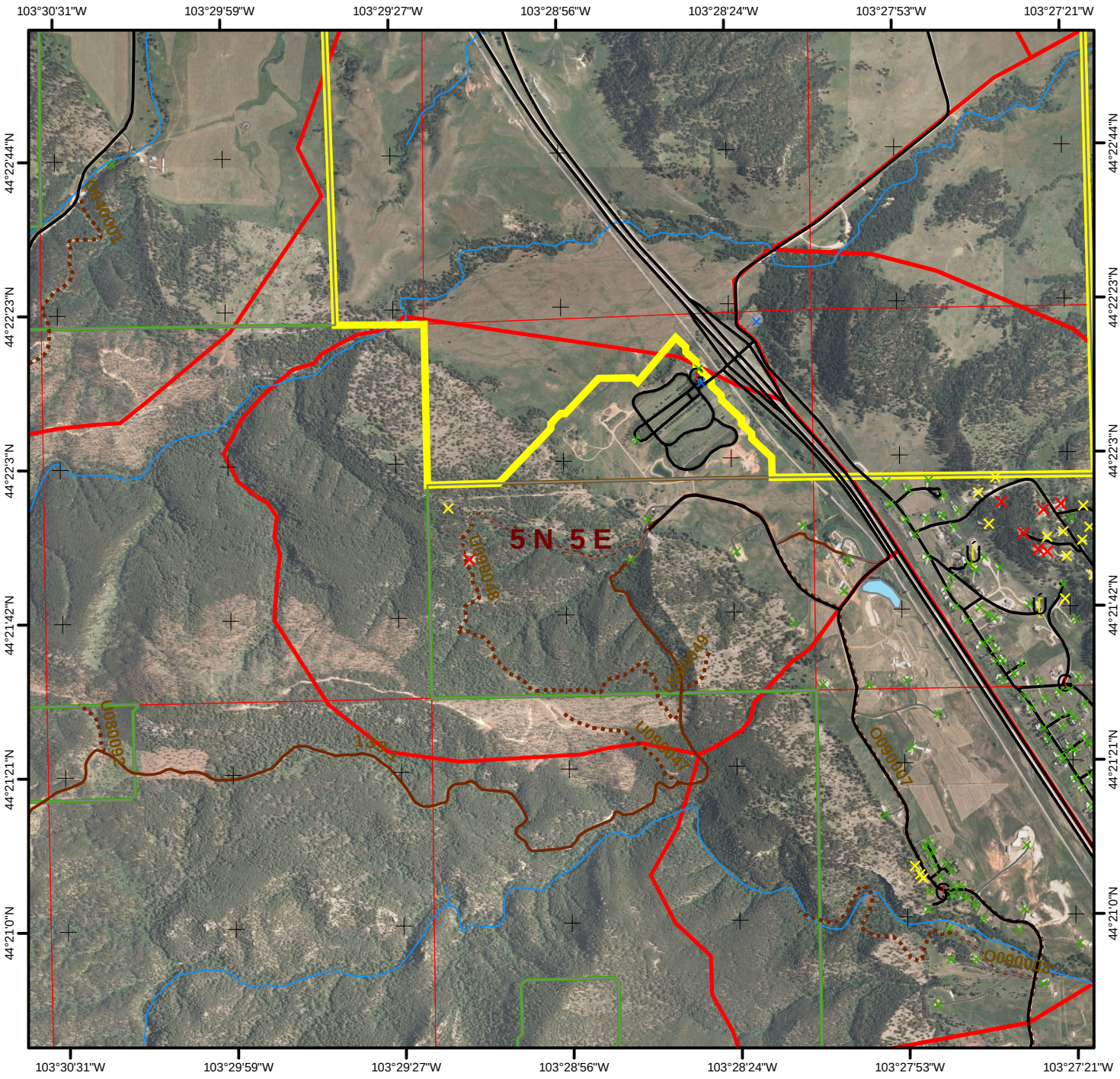

1:24,000
5/2006

Legend

0 0.25 0.5 Miles

- Hydrant
- Storage Tank
- Pond
- Pump House
- Streams
- County Roads
- Driveways
- USFS System Roads
- USFS Non-System Roads

Structure Rating

- Unassessed
- Low
- High
- Extreme

- WUI Zone
- County Bndry

The data in this map book is a work in progress. Data accuracy may vary but it was the best available at the time of publication.

WUI # 23 **Sturgis** Fire District Legal: **T5 N R5 E** Sec. **26** Page **6023**

Number Of Structures In WUI: **12** Number Of Water Sources In WUI: **1**

Fuel Model of WUI: **9** Canopy Condition of WUI: **Closed**

Elevation: Maximum **4,600** Minimum **3,640** Difference **960**

Fuel Discription: **Ponderosa Pine stands are predominant with possible intermixed hardwoods and White Spruce on north slopes. Drainages may be open grassy meadows.**

Topographic Discription: **Topography may be steep with ridges and canyons. Cap rock may hinder access.**

Comments:

USFS Non-System Roads are not ground proofed, and MAY NOT BE DRIVABLE!

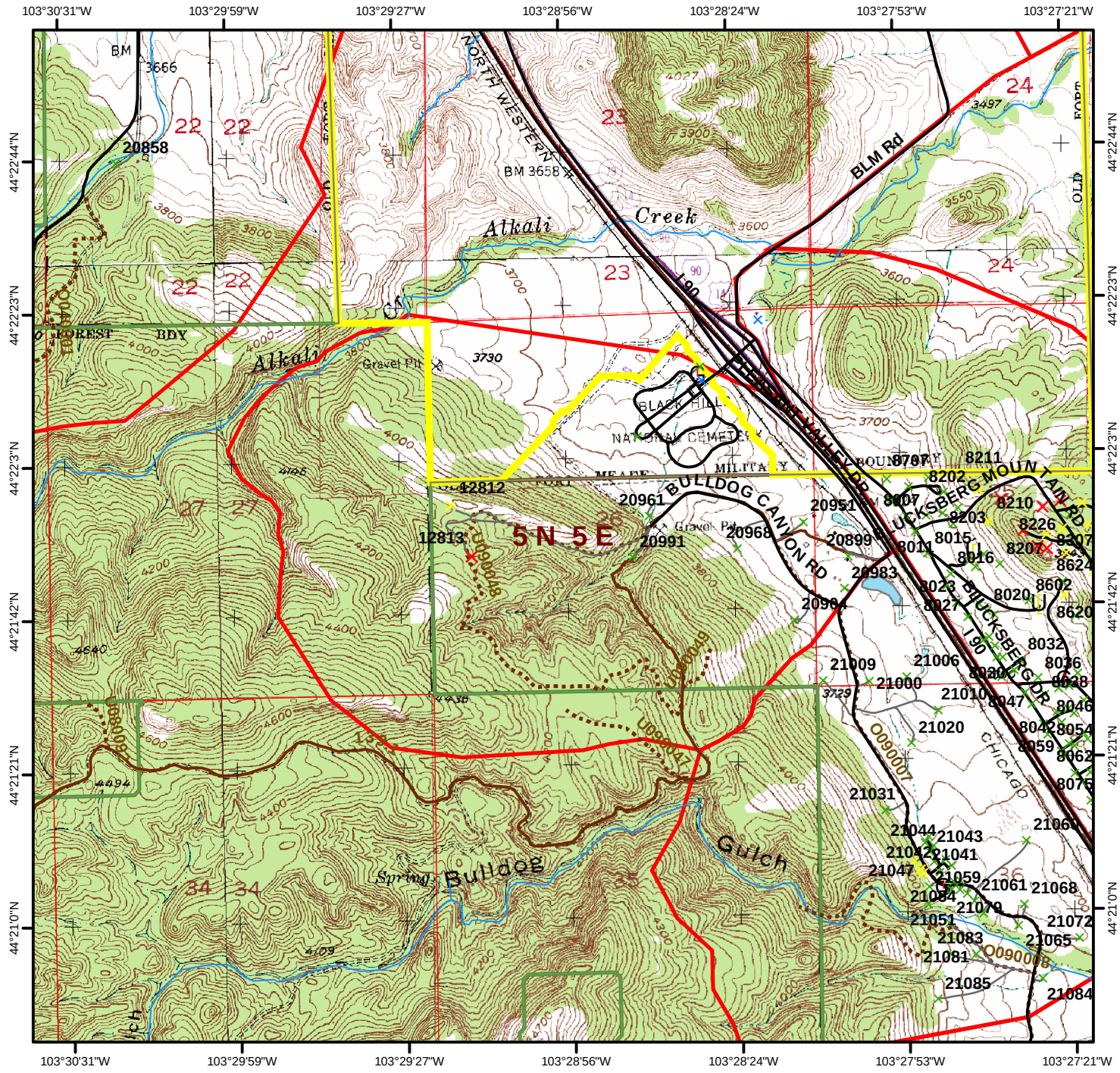

Page **6024** **Sturgis** Fire District Legal: **T5 N R5 E** Sec. **36** **WUI # 24**

Number Of Structures In WUI: **35** Number Of Water Sources In WUI: **1**

Fuel Model of WUI: **9** Canopy Condition of WUI: **Closed** **Elevation** Maximum **4,240** Minimum **3,640** Difference **600**

Fuel Discription: **Ponderosa Pine stands are predominant with possible intermixed hardwoods and White Spruce on north slopes. Drainages may be open grassy meadows.**

Topographic Discription: **Topography may be steep with ridges and canyons. Cap rock may hinder access.**

Comments:

USFS Non-System Roads are not ground proofed, and MAY NOT BE DRIVABLE!

1:24,000 5/2006 **Legend** 0 0.25 0.5 Miles

- Hydrant
- Storage Tank
- Pond
- Pump House
- Streams
- County Roads
- Driveways
- USFS System Roads
- USFS Non-System Roads

Structure Rating
- Unassessed
- Low
- High
- Extreme

- WUI Zone
- County Bndry

The data in this map book is a work in progress. Data accuracy may vary but it was the best available at the time of publication.

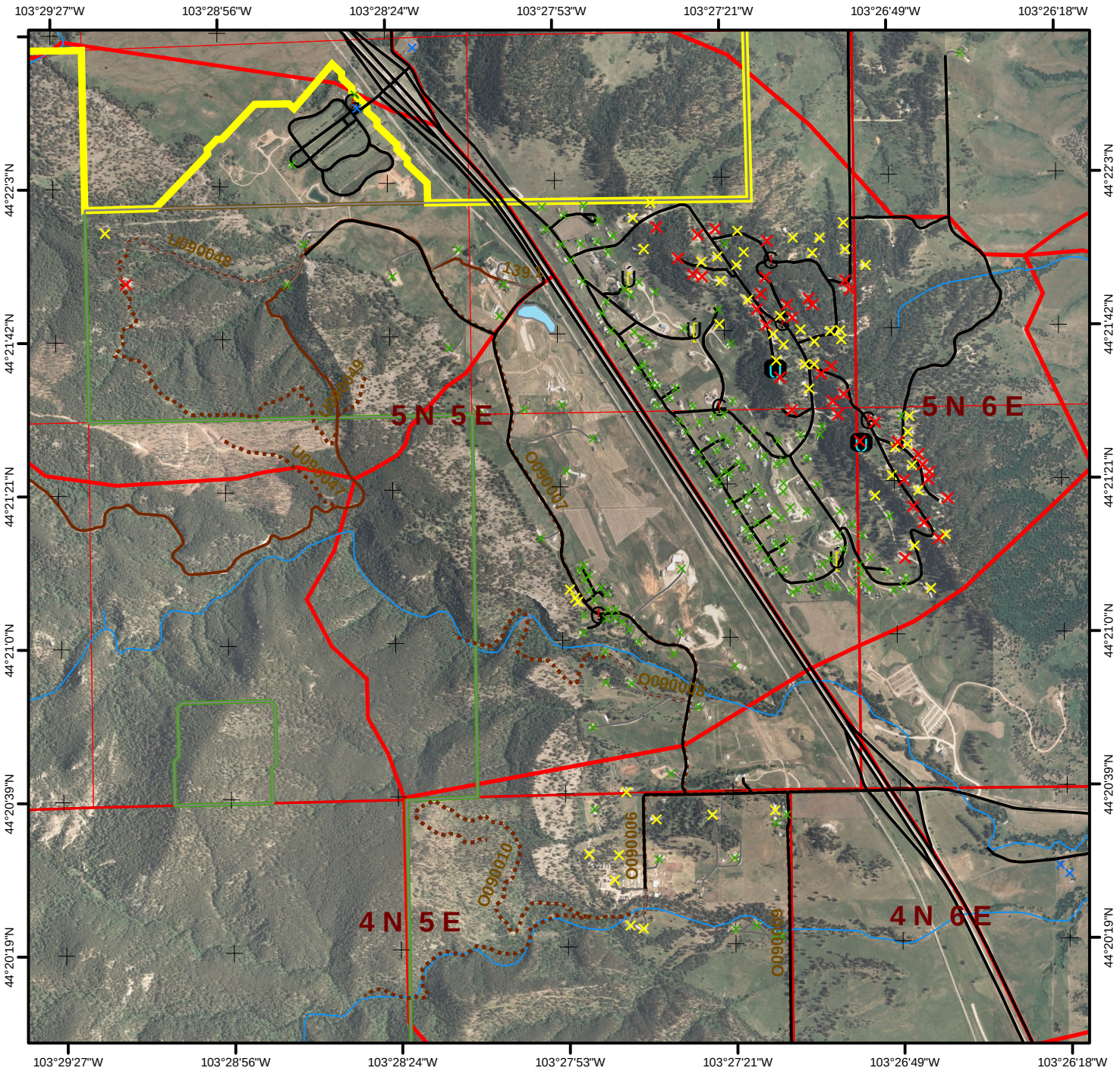

1:24,000
5/2006

Legend

0 0.25 0.5 Miles

- Hydrant
- Storage Tank
- Pond
- Pump House
- Streams
- County Roads
- Driveways
- USFS System Roads
- USFS Non-System Roads

Structure Rating

- Unassessed
- Low
- High
- Extreme

- WUI Zone
- County Bndry

The data in this map book is a work in progress. Data accuracy may vary but it was the best available at the time of publication.

WUI # 24 **Sturgis** Fire District Legal: **T5 N R5 E** Sec. **36** Page **6024**

Number Of Structures In WUI: **35** Number Of Water Sources In WUI: **1**

Fuel Model of WUI: **9** Canopy Condition of WUI: **Closed**

Elevation

Maximum	**4,240**
Minimum	**3,640**
Difference	**600**

Fuel Discription: **Ponderosa Pine stands are predominant with possible intermixed hardwoods and White Spruce on north slopes. Drainages may be open grassy meadows.**

Topographic Discription: **Topography may be steep with ridges and canyons. Cap rock may hinder access.**

Comments:

USFS Non-System Roads are not ground proofed, and MAY NOT BE DRIVABLE!

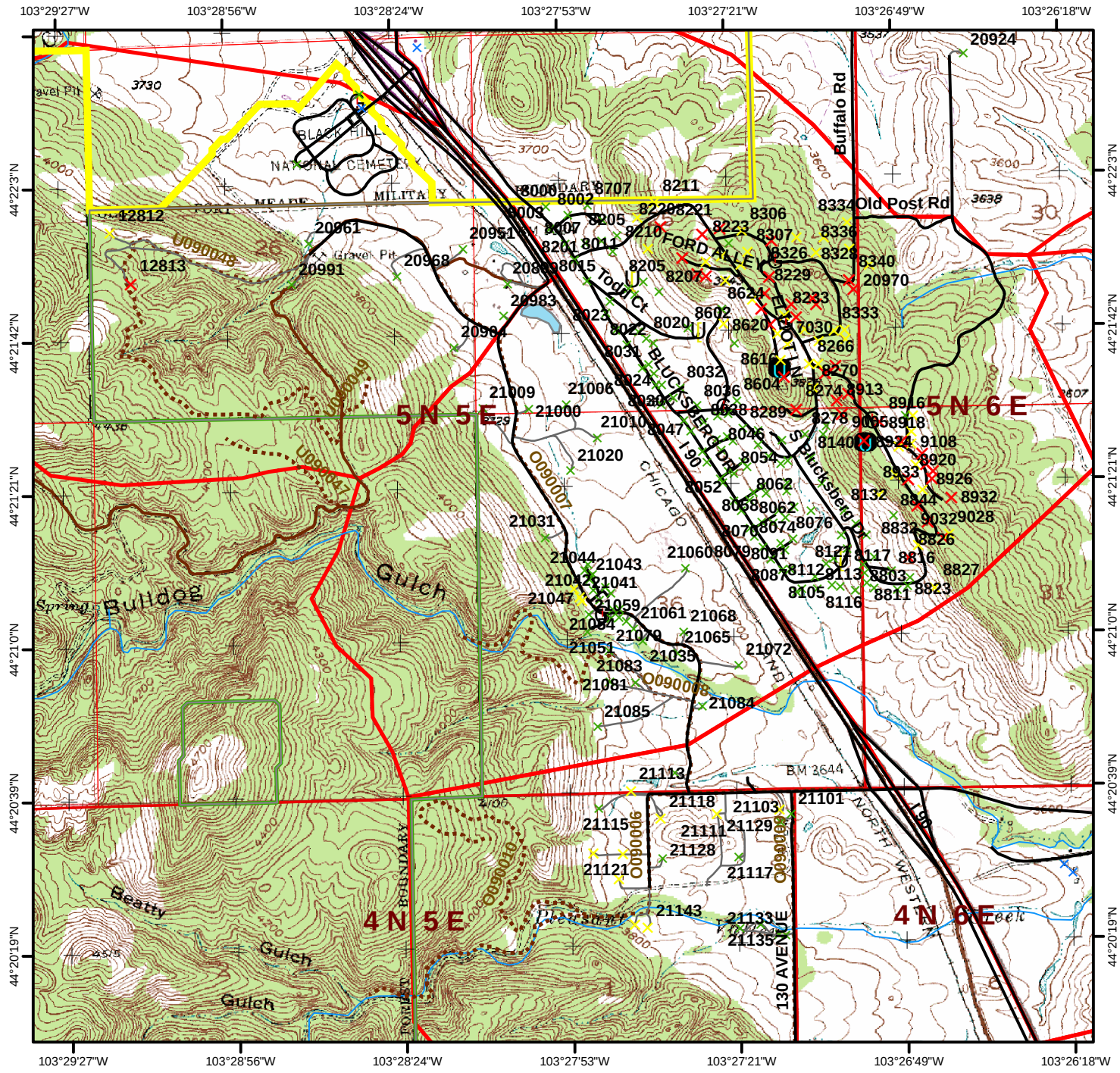

Page **6025** **Sturgis** Fire District Legal: **T4 N R5 E** Sec. **1** **WUI # 25**

Number Of Structures In WUI: **20** Number Of Water Sources In WUI: **1**

Fuel Model of WUI: **9** Canopy Condition of WUI: **Closed** **Elevation** Maximum **4,320** Minimum **3,640** Difference **680**

Fuel Discription: **Ponderosa Pine stands are predominant with possible intermixed hardwoods and White Spruce on north slopes. Drainages may be open grassy meadows.**

Topographic Discription: **Topography may be steep with ridges and canyons. Cap rock may hinder access.**

Comments:

USFS Non-System Roads are not ground proofed, and MAY NOT BE DRIVABLE!

1:24,000 5/2006

Legend 0 0.25 0.5 Miles

- Hydrant
- Storage Tank
- Pond
- Pump House
- Streams
- County Roads
- Driveways
- USFS System Roads
- USFS Non-System Roads

Structure Rating
- Unassessed
- Low
- High
- Extreme

- WUI Zone
- County Bndry

The data in this map book is a work in progress. Data accuracy may vary but it was the best available at the time of publication.

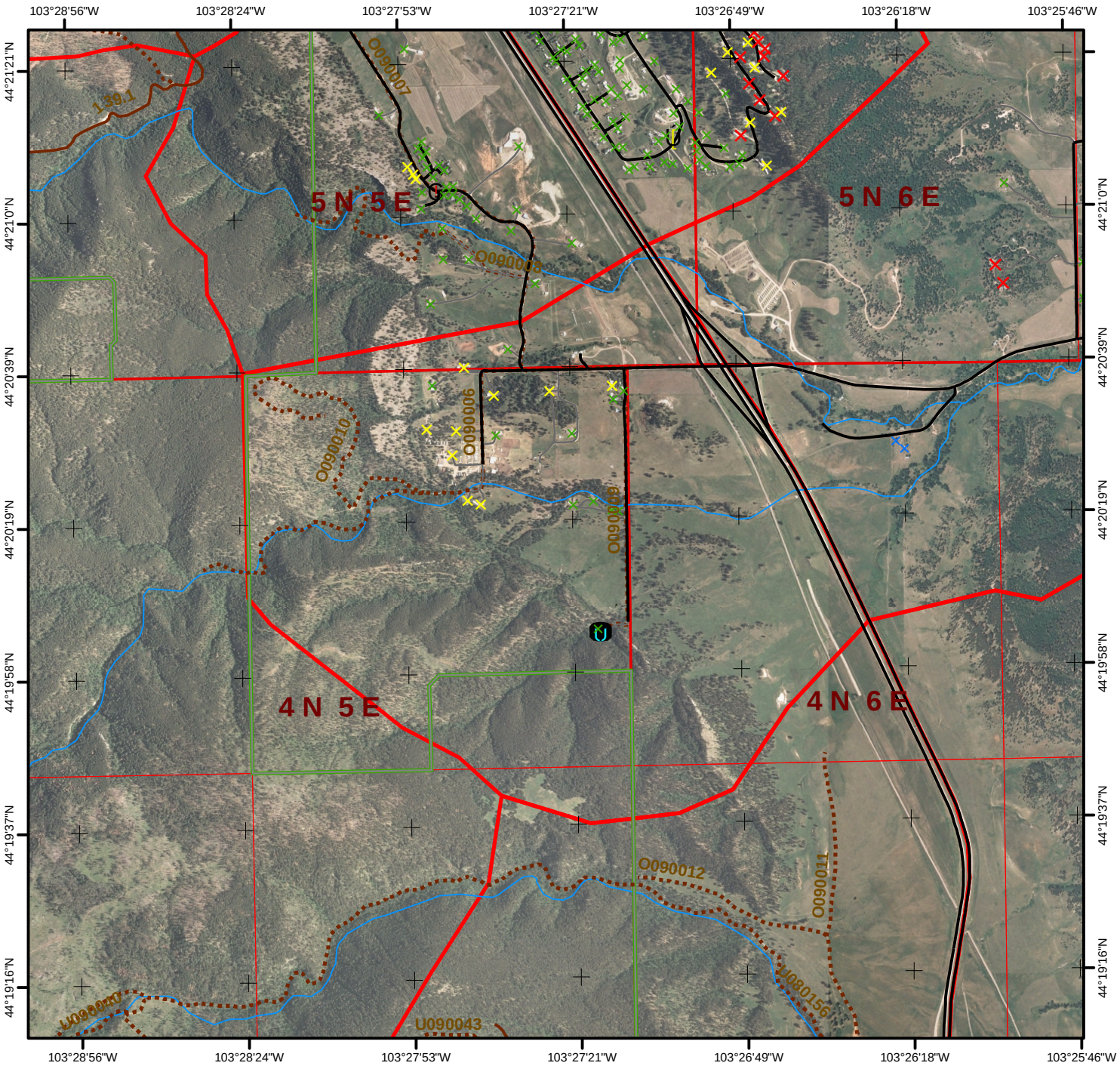

1:24,000
5/2006

Legend

0 0.25 0.5 Miles

- Hydrant
- Storage Tank
- Pond
- Pump House
- Streams
- County Roads
- Driveways
- USFS System Roads
- USFS Non-System Roads

Structure Rating

- Unassessed
- Low
- High
- Extreme

- WUI Zone
- County Bndry

The data in this map book is a work in progress. Data accuracy may vary but it was the best available at the time of publication.

WUI # 25 **Sturgis** Fire District Legal: **T4 N R5 E** Sec. **1** Page **6025**

Number Of Structures In WUI: **20** Number Of Water Sources In WUI: **1**

Fuel Model of WUI: **9** Canopy Condition of WUI: **Closed**

Elevation

Maximum	**4,320**
Minimum	**3,640**
Difference	**680**

Fuel Discription: **Ponderosa Pine stands are predominant with possible intermixed hardwoods and White Spruce on north slopes. Drainages may be open grassy meadows.**

Topographic Discription: **Topography may be steep with ridges and canyons. Cap rock may hinder access.**

Comments:

USFS Non-System Roads are not ground proofed, and MAY NOT BE DRIVABLE!

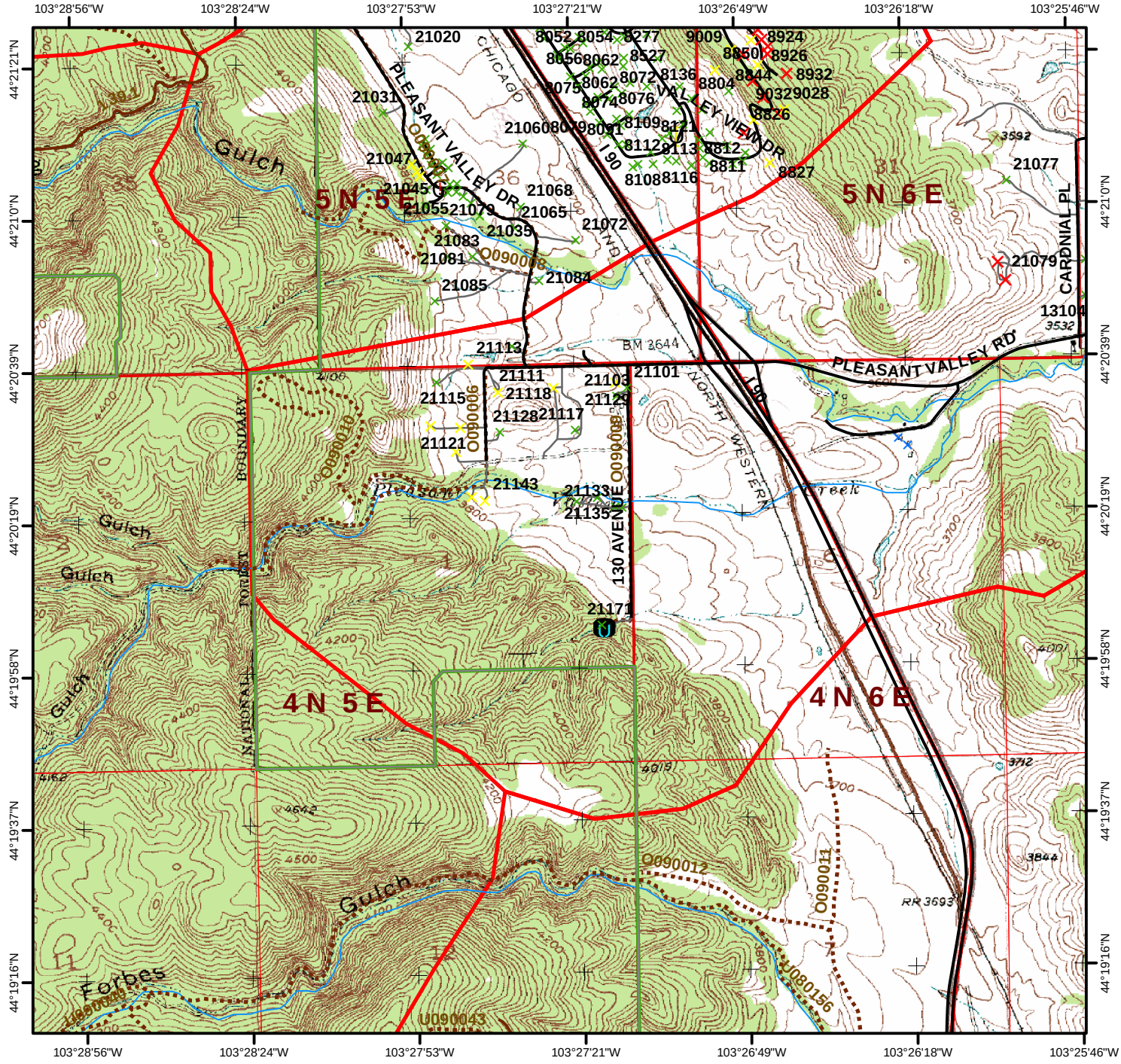

Page **6026** **Sturgis** Fire District Legal: **T5 N R6 E** Sec. **32** **WUI # 26**

Number Of Structures In WUI: **16** Number Of Water Sources In WUI: **0**

Fuel Model of WUI: **2** Canopy Condition of WUI: **Open** **Elevation** Maximum **4,000** Minimum **3,480** Difference **520**

Fuel Discription: **Hardwood stands are predominant with possible intermixed Ponderosa Pine. Drainages may have hardwoods, brush, or open meadows.**

Topographic Discription: **Topography may be steep with ridges and canyons. Possible breaks in the lower elevations.**

Comments: **Pleasant Valley**

USFS Non-System Roads are not ground proofed, and MAY NOT BE DRIVABLE!

1:24,000 5/2006 **Legend** 0 0.25 0.5 Miles

- Hydrant
- Storage Tank
- Pond
- Pump House
- Streams
- County Roads
- Driveways
- USFS System Roads
- USFS Non-System Roads

Structure Rating
- Unassessed
- Low
- High
- Extreme

- WUI Zone
- County Bndry

The data in this map book is a work in progress. Data accuracy may vary but it was the best available at the time of publication.

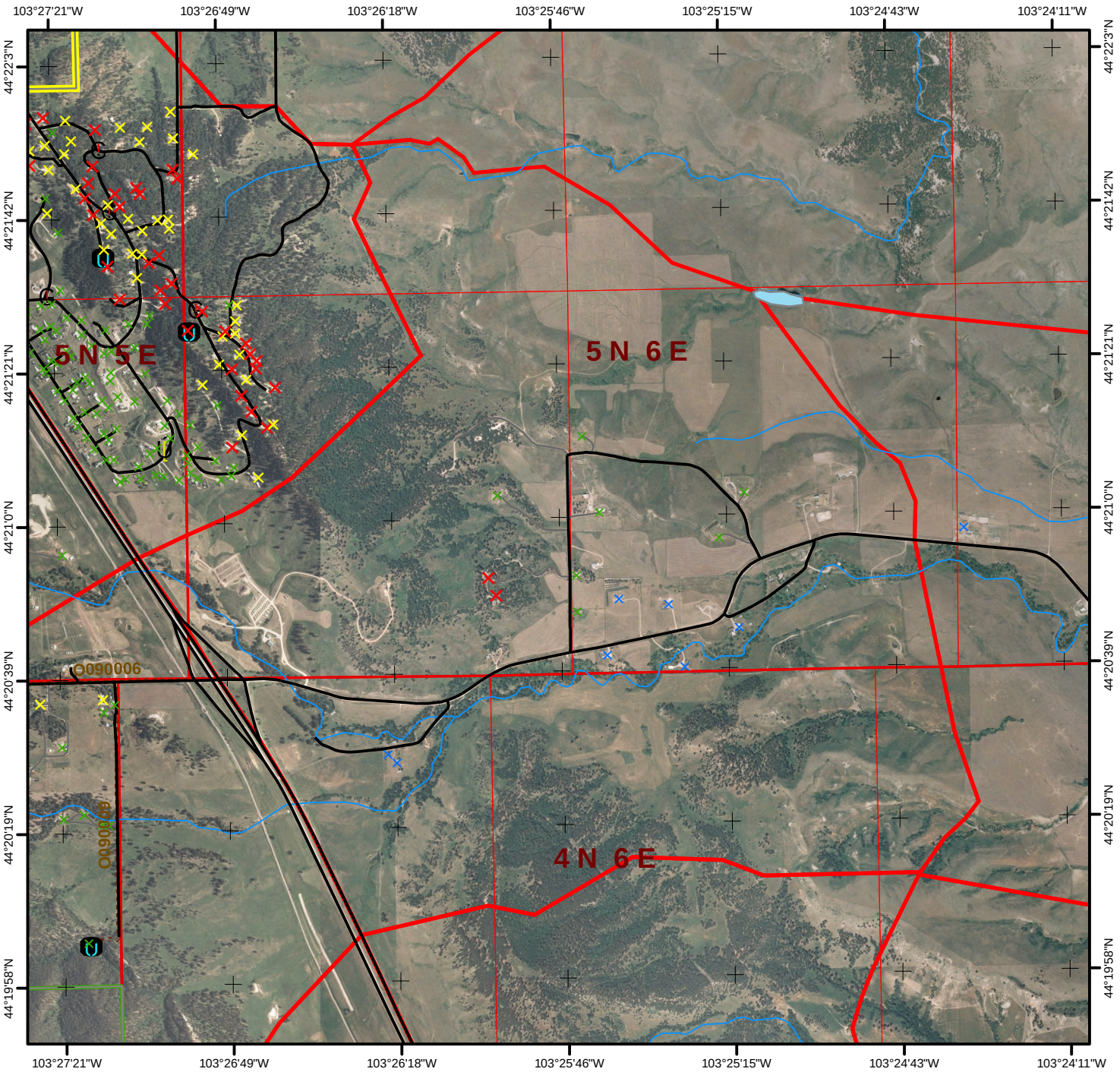

1:24,000
5/2006

Legend

0 0.25 0.5 Miles

- Hydrant
- Storage Tank
- Pond
- Pump House
- Streams
- County Roads
- Driveways
- USFS System Roads
- USFS Non-System Roads

Structure Rating

- Unassessed
- Low
- High
- Extreme

- WUI Zone
- County Bndry

The data in this map book is a work in progress. Data accuracy may vary but it was the best available at the time of publication.

WUI # 26 **Sturgis** Fire District Legal: **T5 N R6 E** Sec. **32** Page **6026**

Number Of Structures In WUI: **16** Number Of Water Sources In WUI: **0**

Fuel Model of WUI: **2** Canopy Condition of WUI: **Open** **Elevation** Maximum **4,000** Minimum **3,480** Difference **520**

Fuel Discription: **Hardwood stands are predominant with possible intermixed Ponderosa Pine. Drainages may have hardwoods, brush, or open meadows.**

Topographic Discription: **Topography may be steep with ridges and canyons. Possible breaks in the lower elevations.**

Comments: **Pleasant Valley**

USFS Non-System Roads are not ground proofed, and MAY NOT BE DRIVABLE!

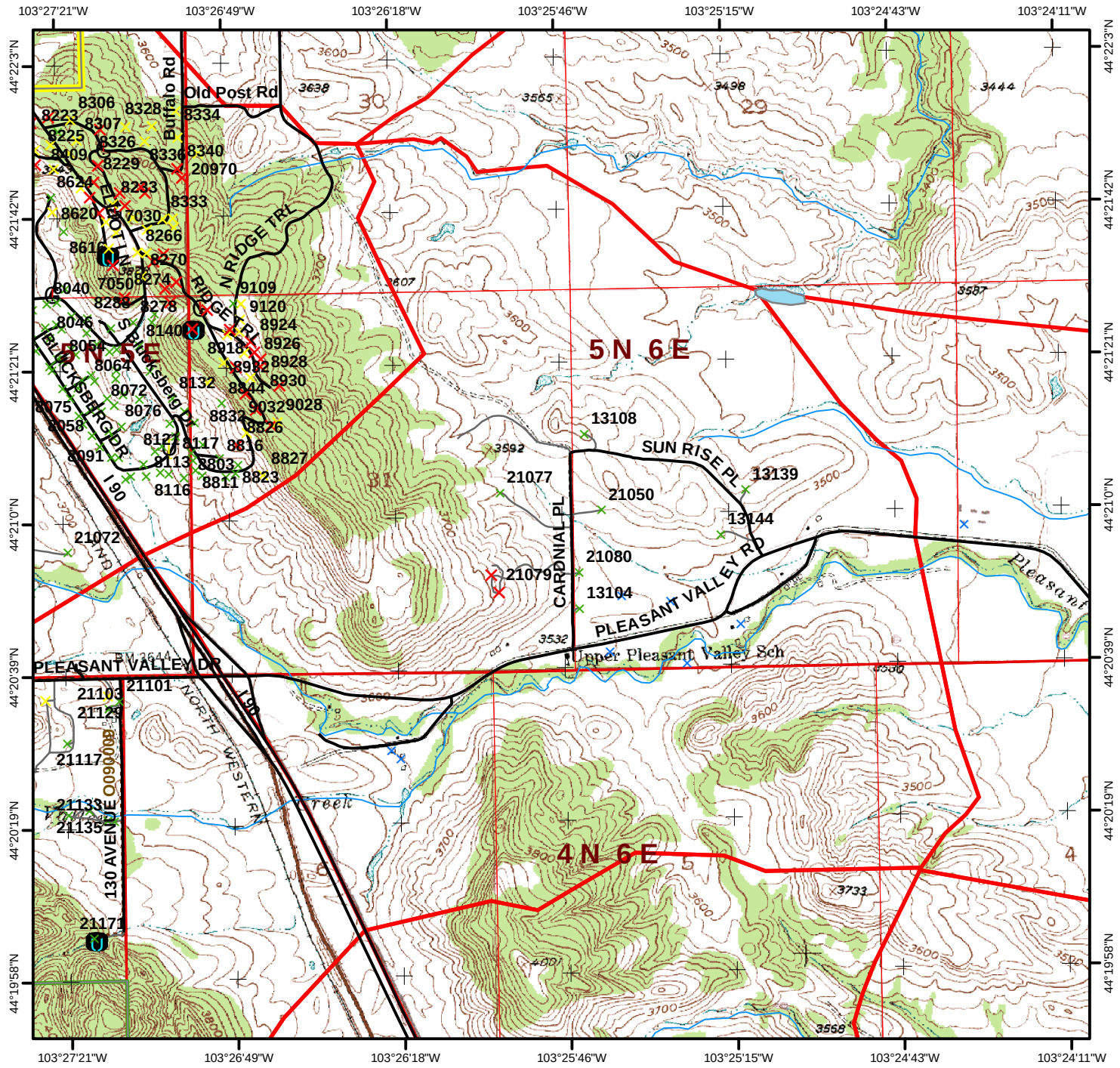

Page **6027** **Sturgis** Fire District Legal: **T4 N R6 E** Sec. **4** **WUI # 27**

Number Of Structures In WUI: **8** Number Of Water Sources In WUI: **0**

Fuel Model of WUI: **2** Canopy Condition of WUI: **Open** **Elevation** Maximum **3,560** Minimum **2,858** Difference **702**

Fuel Discription: **Hardwood stands are predominant with possible intermixed Ponderosa Pine. Drainages may have hardwoods, brush, or open meadows.**

Topographic Discription: **Topography may be steep with ridges and canyons. Possible breaks in the lower elevations.**

Comments:

USFS Non-System Roads are not ground proofed, and MAY NOT BE DRIVABLE!

1:24,000 5/2006 **Legend** 0 0.25 0.5 Miles

- Hydrant
- Storage Tank
- Pond
- Pump House
- Streams
- County Roads
- Driveways
- USFS System Roads
- USFS Non-System Roads

Structure Rating
- Unassessed
- Low
- High
- Extreme

- WUI Zone
- County Bndry

The data in this map book is a work in progress. Data accuracy may vary but it was the best available at the time of publication.

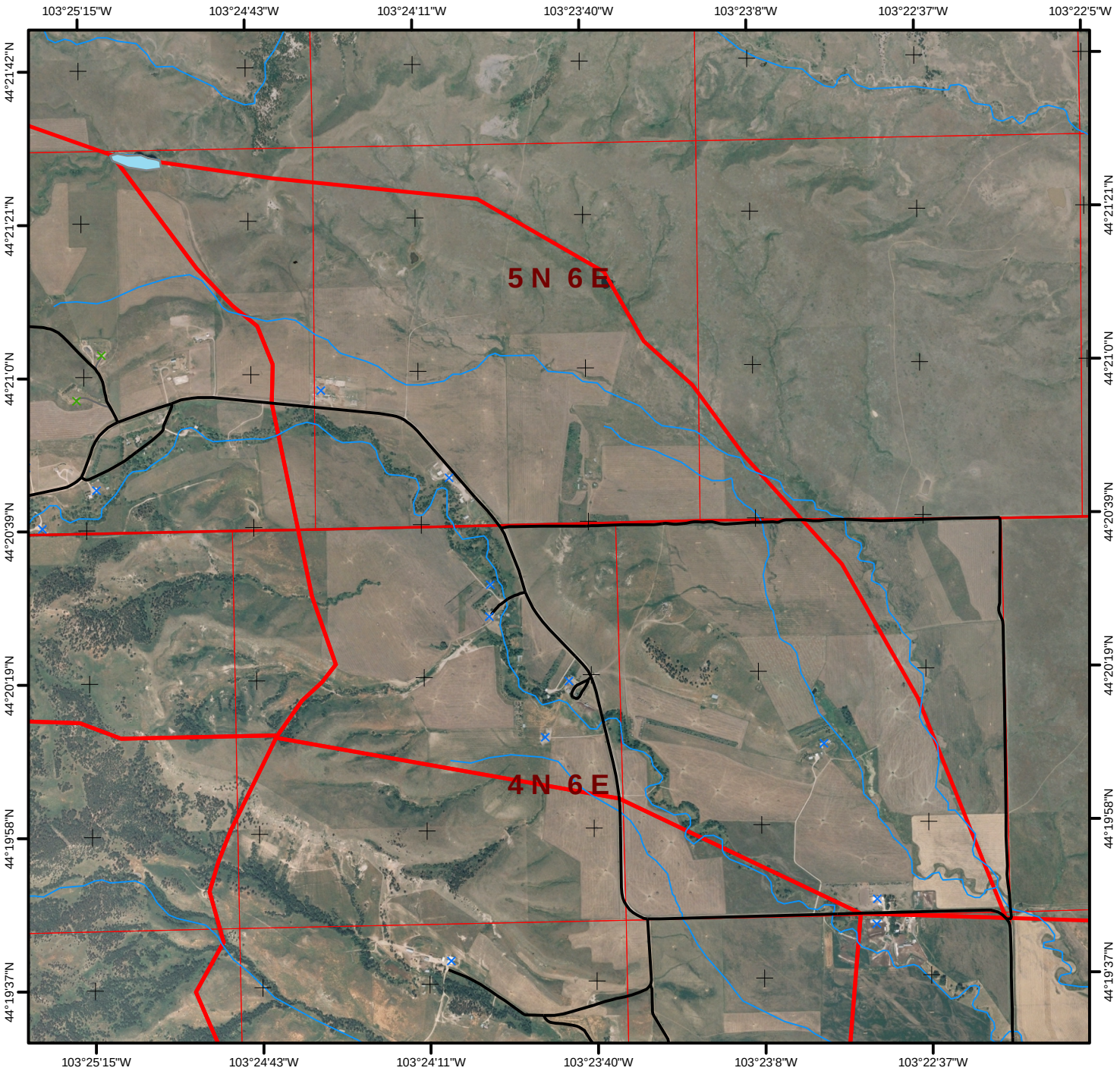

1:24,000
5/2006

Legend

0 0.25 0.5 Miles

- Hydrant
- Storage Tank
- Pond
- Pump House
- Streams
- County Roads
- Driveways
- USFS System Roads
- USFS Non-System Roads

Structure Rating

- Unassessed
- Low
- High
- Extreme

- WUI Zone
- County Bndry

The data in this map book is a work in progress. Data accuracy may vary but it was the best available at the time of publication.

WUI # 27 **Sturgis** Fire District Legal: **T4 N R6 E** Sec. **4** Page **6027**

Number Of Structures In WUI: **8** Number Of Water Sources In WUI: **0**

Fuel Model of WUI: **2** Canopy Condition of WUI: **Open**

Elevation

Maximum	**3,560**
Minimum	**2,858**
Difference	**702**

Fuel Discription: **Hardwood stands are predominant with possible intermixed Ponderosa Pine. Drainages may have hardwoods, brush, or open meadows.**

Topographic Discription: **Topography may be steep with ridges and canyons. Possible breaks in the lower elevations.**

Comments:

USFS Non-System Roads are not ground proofed, and MAY NOT BE DRIVABLE!

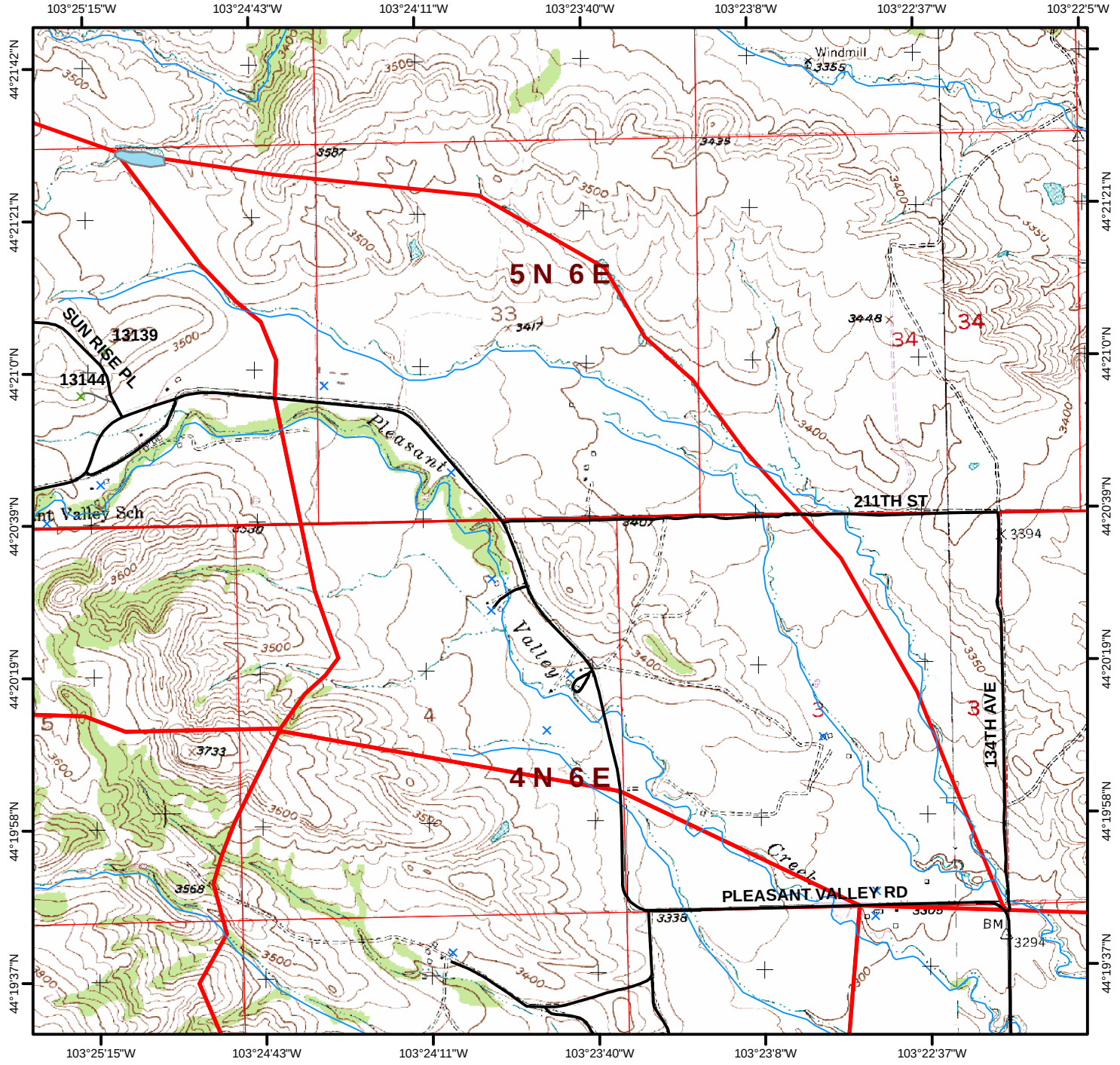

Page **6028** **Sturgis** Fire District Legal: **T4 N R6 E** Sec. **7** **WUI # 28**

Number Of Structures In WUI: **0** Number Of Water Sources In WUI: **0**

Fuel Model of WUI: **9** Canopy Condition of WUI: **Closed** **Elevation** Maximum **4,720** Minimum **3,640** Difference **1,080**

Fuel Discription: **Ponderosa Pine stands are predominant with possible intermixed hardwoods and White Spruce on north slopes. Drainages may be open grassy meadows.**

Topographic Discription: **Topography may be steep with ridges and canyons. Cap rock may hinder access.**

Comments: **Tilford Weigh Station**

USFS Non-System Roads are not ground proofed, and MAY NOT BE DRIVABLE!

1:24,000 5/2006 **Legend** 0 0.25 0.5 Miles

- Hydrant
- Storage Tank
- Pond
- Pump House
- Streams
- County Roads
- Driveways
- USFS System Roads
- USFS Non-System Roads

Structure Rating
- Unassessed
- Low
- High
- Extreme

- WUI Zone
- County Bndry

The data in this map book is a work in progress. Data accuracy may vary but it was the best available at the time of publication.

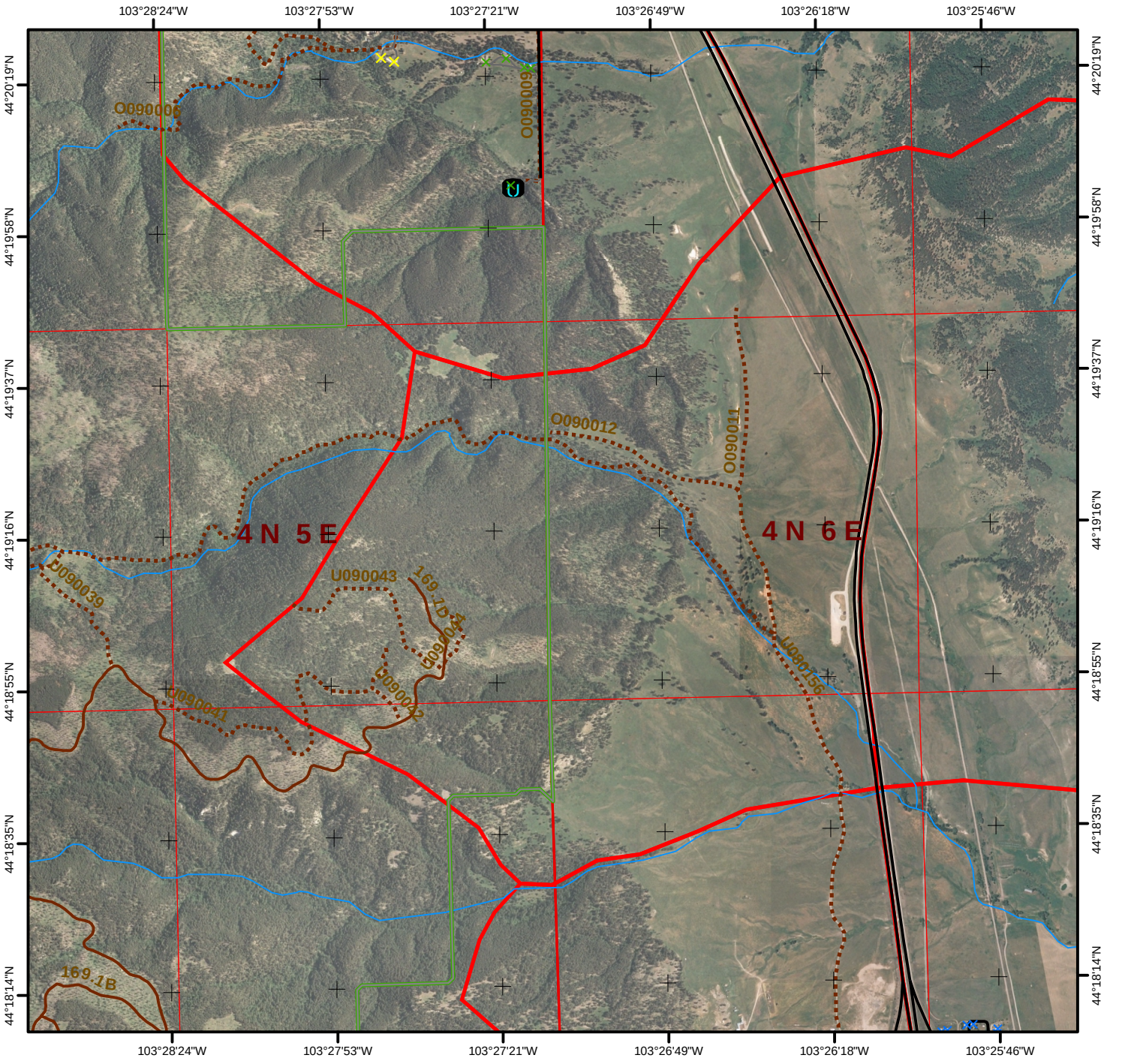

1:24,000
5/2006

Legend

0 0.25 0.5 Miles

- Hydrant
- Storage Tank
- Pond
- Pump House
- Streams
- County Roads
- Driveways
- USFS System Roads
- USFS Non-System Roads

Structure Rating

- Unassessed
- Low
- High
- Extreme

- WUI Zone
- County Bndry

The data in this map book is a work in progress. Data accuracy may vary but it was the best available at the time of publication.

WUI # 28 **Sturgis** Fire District Legal: **T4 N R6 E** Sec. **7** Page **6028**

Number Of Structures In WUI: **0** Number Of Water Sources In WUI: **0**

Fuel Model of WUI: **9** Canopy Condition of WUI: **Closed**

Elevation Maximum **4,720** Minimum **3,640** Difference **1,080**

Fuel Discription: **Ponderosa Pine stands are predominant with possible intermixed hardwoods and White Spruce on north slopes. Drainages may be open grassy meadows.**

Topographic Discription: **Topography may be steep with ridges and canyons. Cap rock may hinder access.**

Comments: **Tilford Weigh Station**

USFS Non-System Roads are not ground proofed, and MAY NOT BE DRIVABLE!

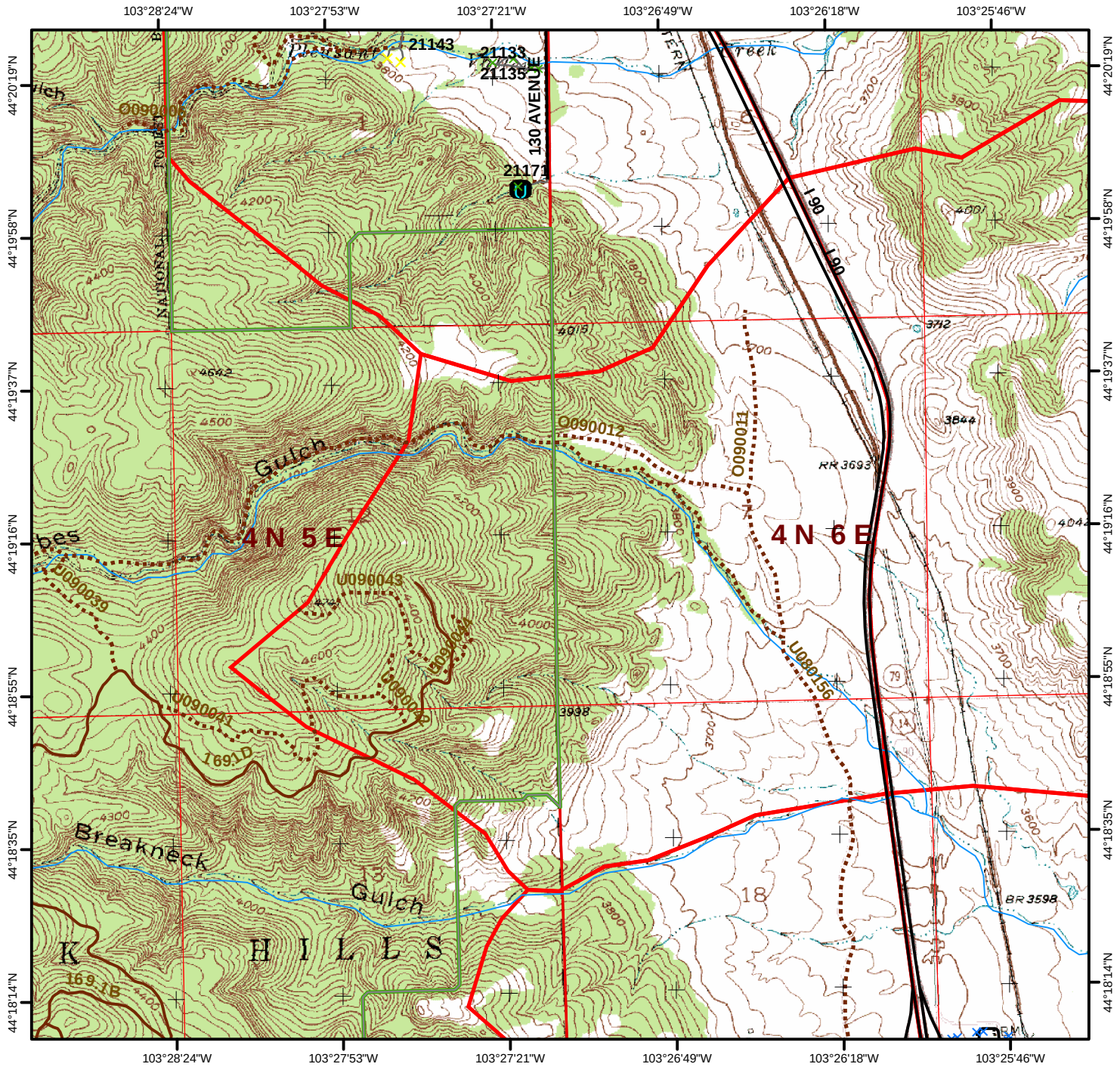

Page **6029** **Sturgis** Fire District Legal: **T4 N R6 E** Sec. **8** **WUI # 29**

Number Of Structures In WUI: **0** Number Of Water Sources In WUI: **0**

Fuel Model of WUI: **2** Canopy Condition of WUI: **Open** **Elevation** Maximum **4,000** Minimum **3,520** Difference **480**

Fuel Discription: **Hardwood stands are predominant with possible intermixed Ponderosa Pine. Drainages may have hardwoods, brush, or open meadows.**

Topographic Discription: **Topography may be steep with ridges and canyons. Possible breaks in the lower elevations.**

Comments:

USFS Non-System Roads are not ground proofed, and MAY NOT BE DRIVABLE!

1:24,000 5/2006 **Legend** 0 0.25 0.5 Miles

- Hydrant
- Storage Tank
- Pond
- Pump House
- Streams
- County Roads
- Driveways
- USFS System Roads
- USFS Non-System Roads

Structure Rating
- Unassessed
- Low
- High
- Extreme

- WUI Zone
- County Bndry

The data in this map book is a work in progress. Data accuracy may vary but it was the best available at the time of publication.

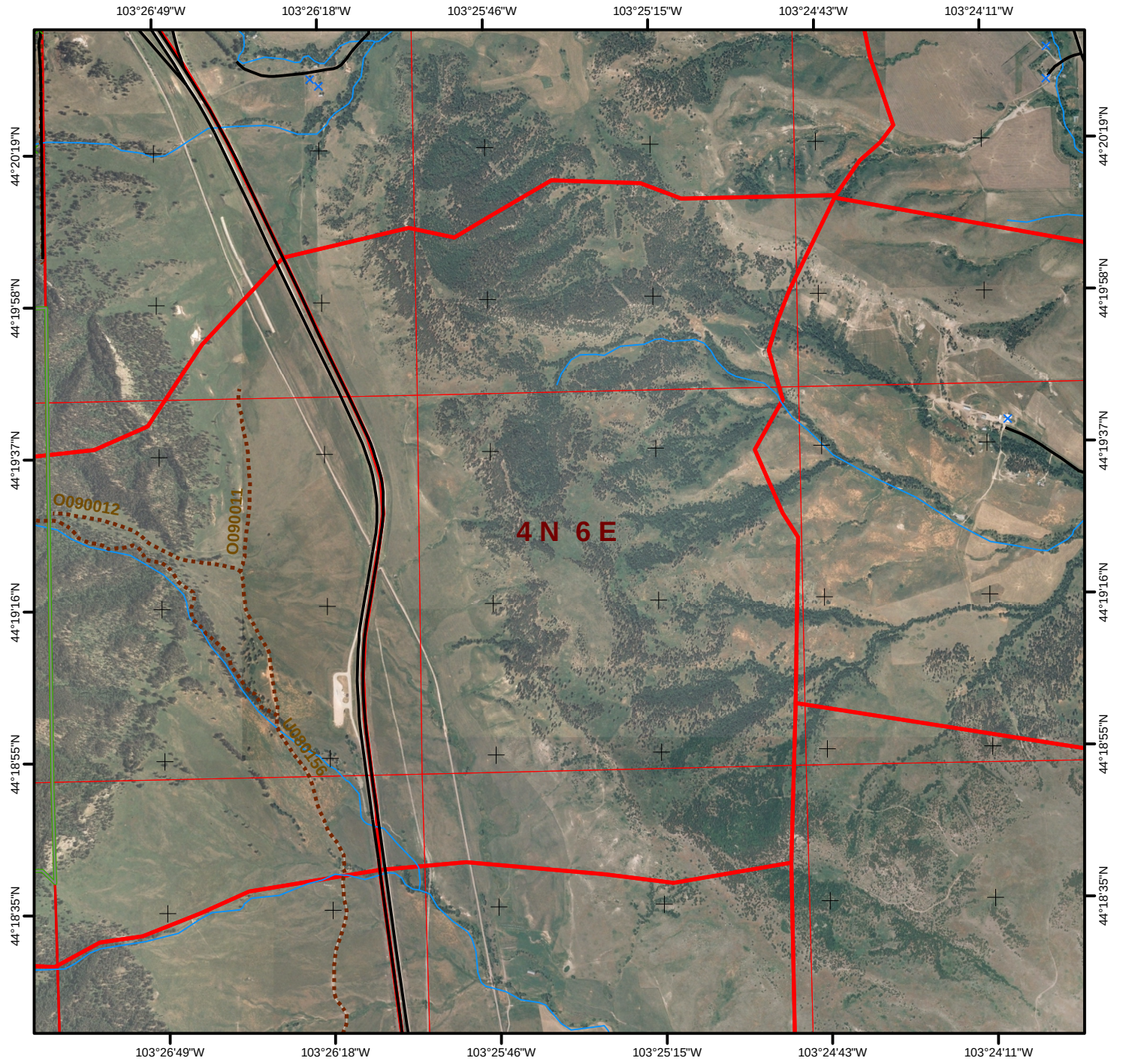

1:24,000
5/2006

Legend

0 0.25 0.5 Miles

- Hydrant
- Storage Tank
- Pond
- Pump House
- Streams
- County Roads
- Driveways
- USFS System Roads
- USFS Non-System Roads

Structure Rating

- Unassessed
- Low
- High
- Extreme

- WUI Zone
- County Bndry

The data in this map book is a work in progress. Data accuracy may vary but it was the best available at the time of publication.

WUI # 29 **Sturgis** Fire District Legal: **T4 N R6 E** Sec. **8** Page **6029**

Number Of Structures In WUI: **0** Number Of Water Sources In WUI: **0**

Fuel Model of WUI: **2** Canopy Condition of WUI: **Open**

Elevation

Maximum	**4,000**
Minimum	**3,520**
Difference	**480**

Fuel Discription: **Hardwood stands are predominant with possible intermixed Ponderosa Pine. Drainages may have hardwoods, brush, or open meadows.**

Topographic Discription: **Topography may be steep with ridges and canyons. Possible breaks in the lower elevations.**

Comments:

USFS Non-System Roads are not ground proofed, and MAY NOT BE DRIVABLE!

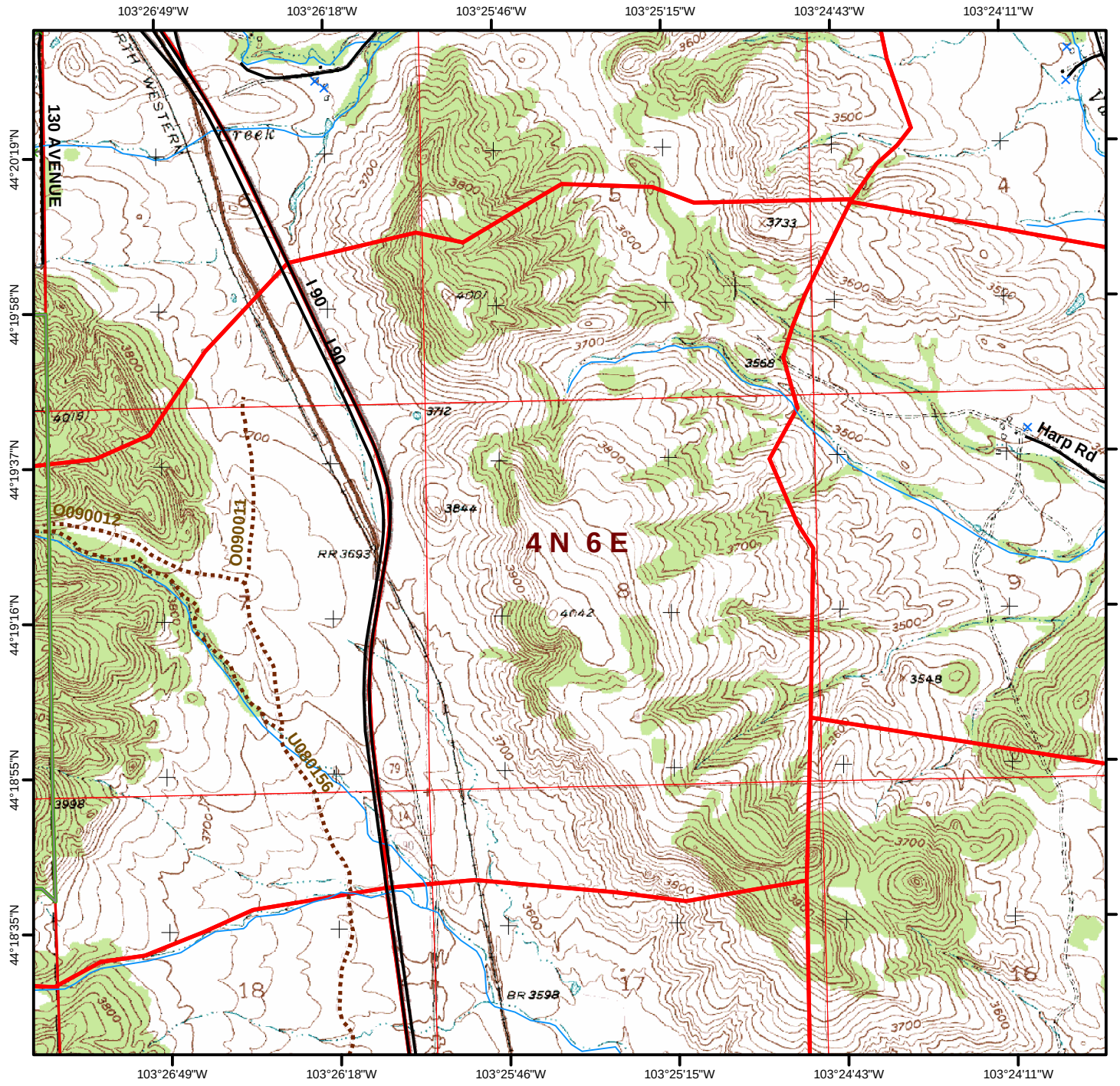

Page **6030** **Sturgis** Fire District Legal: **T4 N R6 E** Sec. **9** **WUI # 30**

Number Of Structures In WUI: **2** Number Of Water Sources In WUI: **0**

Fuel Model of WUI: **2** Canopy Condition of WUI: **Open**

Elevation	
Maximum	**3,680**
Minimum	**3,320**
Difference	**360**

Fuel Discription: **Hardwood stands are predominant with possible intermixed Ponderosa Pine. Drainages may have hardwoods, brush, or open meadows.**

Topographic Discription: **Topography may be steep with ridges and canyons. Possible breaks in the lower elevations.**

Comments:

USFS Non-System Roads are not ground proofed, and MAY NOT BE DRIVABLE!

1:24,000
5/2006

Legend

0 0.25 0.5 Miles

- Hydrant
- Storage Tank
- Pond
- Pump House
- Streams
- County Roads
- Driveways
- USFS System Roads
- USFS Non-System Roads

Structure Rating
- Unassessed
- Low
- High
- Extreme

- WUI Zone
- County Bndry

The data in this map book is a work in progress. Data accuracy may vary but it was the best available at the time of publication.

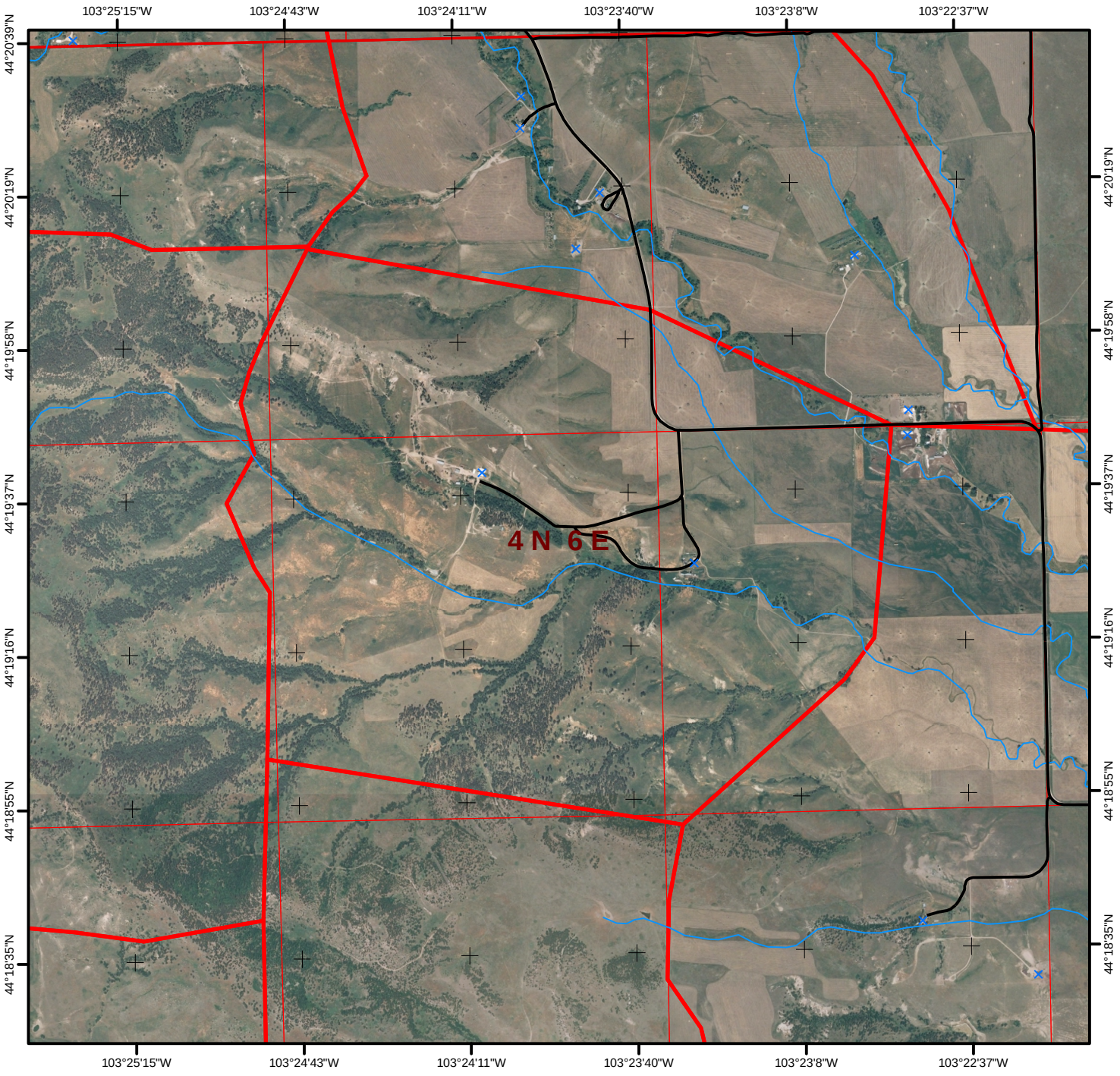

1:24,000
5/2006

Legend

0 0.25 0.5 Miles

- Hydrant
- Storage Tank
- Pond
- Pump House
- Streams
- County Roads
- Driveways
- USFS System Roads
- USFS Non-System Roads

Structure Rating

- Unassessed
- Low
- High
- Extreme

- WUI Zone
- County Bndry

The data in this map book is a work in progress. Data accuracy may vary but it was the best available at the time of publication.

WUI # 30 **Sturgis** Fire District Legal: **T4 N R6 E** Sec. **9** Page **6030**

Number Of Structures In WUI: **2** Number Of Water Sources In WUI: **0**

Fuel Model of WUI: **2** Canopy Condition of WUI: **Open**

Elevation

Maximum	**3,680**
Minimum	**3,320**
Difference	**360**

Fuel Discription: **Hardwood stands are predominant with possible intermixed Ponderosa Pine. Drainages may have hardwoods, brush, or open meadows.**

Topographic Discription: **Topography may be steep with ridges and canyons. Possible breaks in the lower elevations.**

Comments:

USFS Non-System Roads are not ground proofed, and MAY NOT BE DRIVABLE!

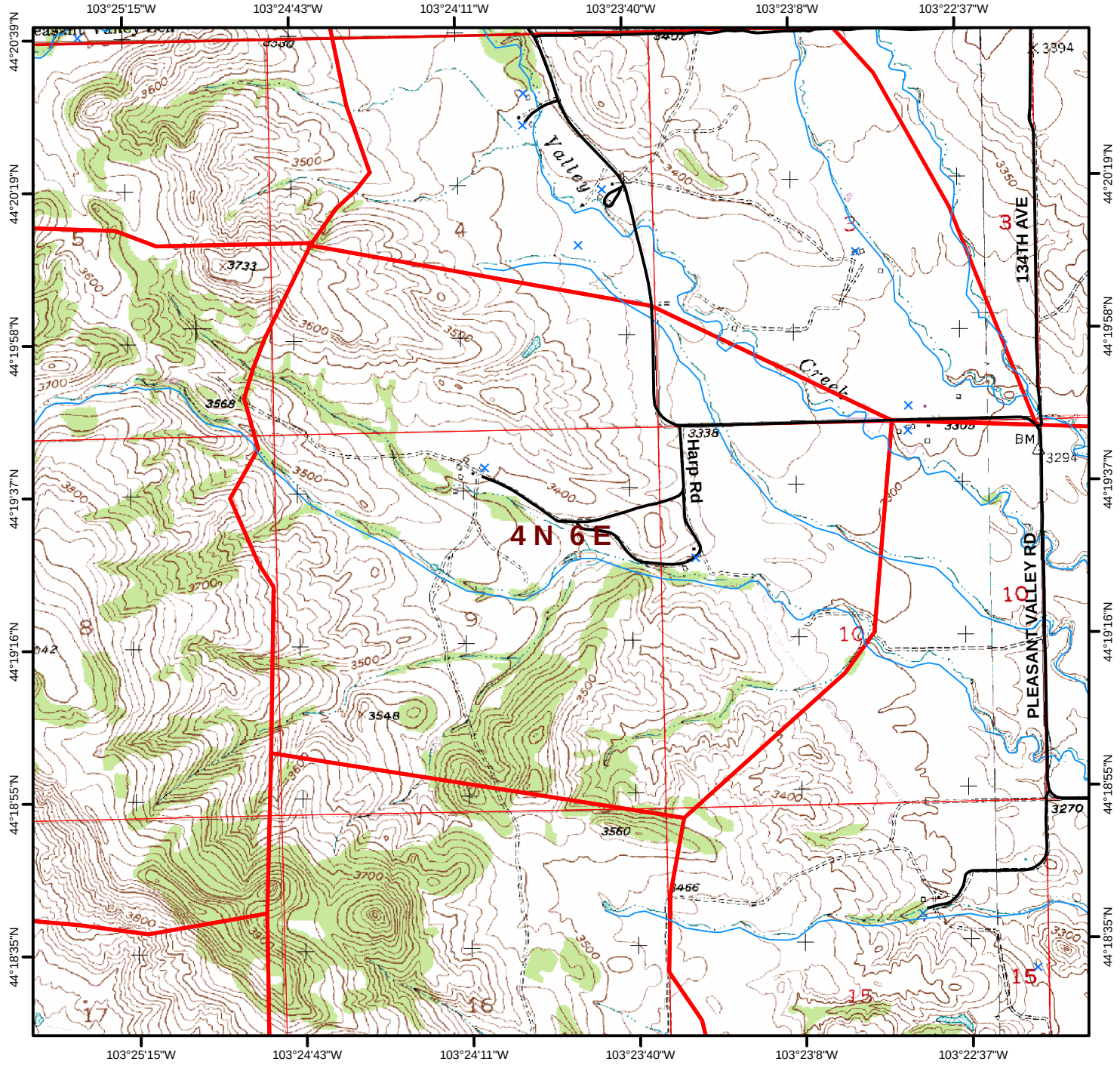

Page **6031** **Sturgis** Fire District Legal: **T4 N R6 E** Sec. **18** **WUI # 31**

Number Of Structures In WUI: **3** Number Of Water Sources In WUI: **0**

Fuel Model of WUI: **9** Canopy Condition of WUI: **Closed** **Elevation** Maximum **4,120** Minimum **3,640** Difference **480**

Fuel Discription: **Ponderosa Pine stands are predominant with possible intermixed hardwoods and White Spruce on north slopes. Drainages may be open grassy meadows.**

Topographic Discription: **Topography may be steep with ridges and canyons. Cap rock may hinder access.**

Comments:

USFS Non-System Roads are not ground proofed, and MAY NOT BE DRIVABLE!

1:24,000 5/2006 **Legend** 0 0.25 0.5 Miles

- Hydrant
- Storage Tank
- Pond
- Pump House
- Streams
- County Roads
- Driveways
- USFS System Roads
- USFS Non-System Roads

Structure Rating
- Unassessed
- Low
- High
- Extreme

- WUI Zone
- County Bndry

The data in this map book is a work in progress. Data accuracy may vary but it was the best available at the time of publication.

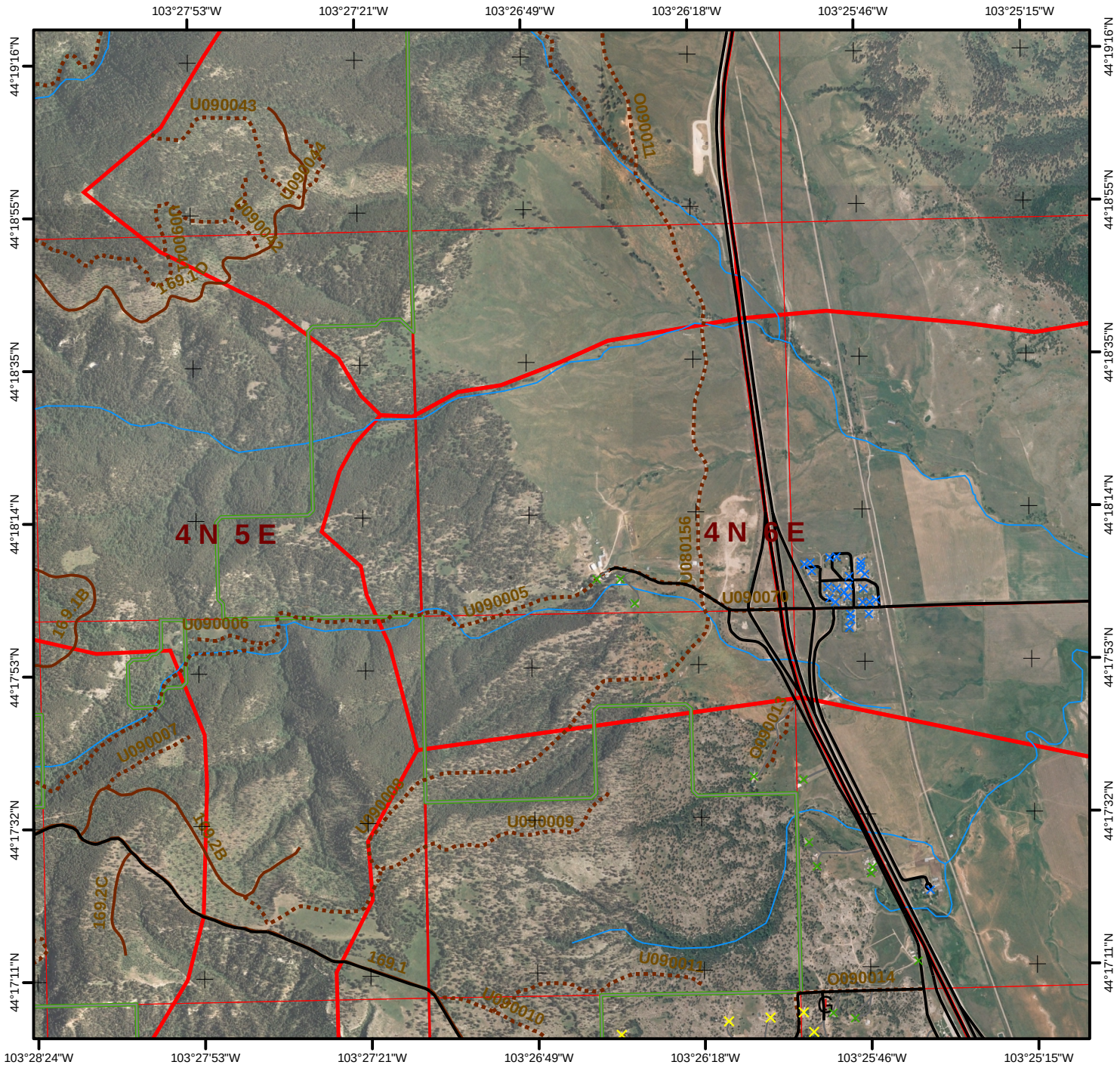

1:24,000
5/2006

Legend

0 0.25 0.5 Miles

- Hydrant
- Storage Tank
- Pond
- Pump House
- Streams
- County Roads
- Driveways
- USFS System Roads
- USFS Non-System Roads

Structure Rating

- Unassessed
- Low
- High
- Extreme

- WUI Zone
- County Bndry

The data in this map book is a work in progress. Data accuracy may vary but it was the best available at the time of publication.

WUI # 31 **Sturgis** Fire District Legal: **T4 N R6 E** Sec. **18** Page **6031**

Number Of Structures In WUI: **3** Number Of Water Sources In WUI: **0**

Fuel Model of WUI: **9** Canopy Condition of WUI: **Closed**

Elevation

Maximum	**4,120**
Minimum	**3,640**
Difference	**480**

Fuel Discription: **Ponderosa Pine stands are predominant with possible intermixed hardwoods and White Spruce on north slopes. Drainages may be open grassy meadows.**

Topographic Discription: **Topography may be steep with ridges and canyons. Cap rock may hinder access.**

Comments:

USFS Non-System Roads are not ground proofed, and MAY NOT BE DRIVABLE!

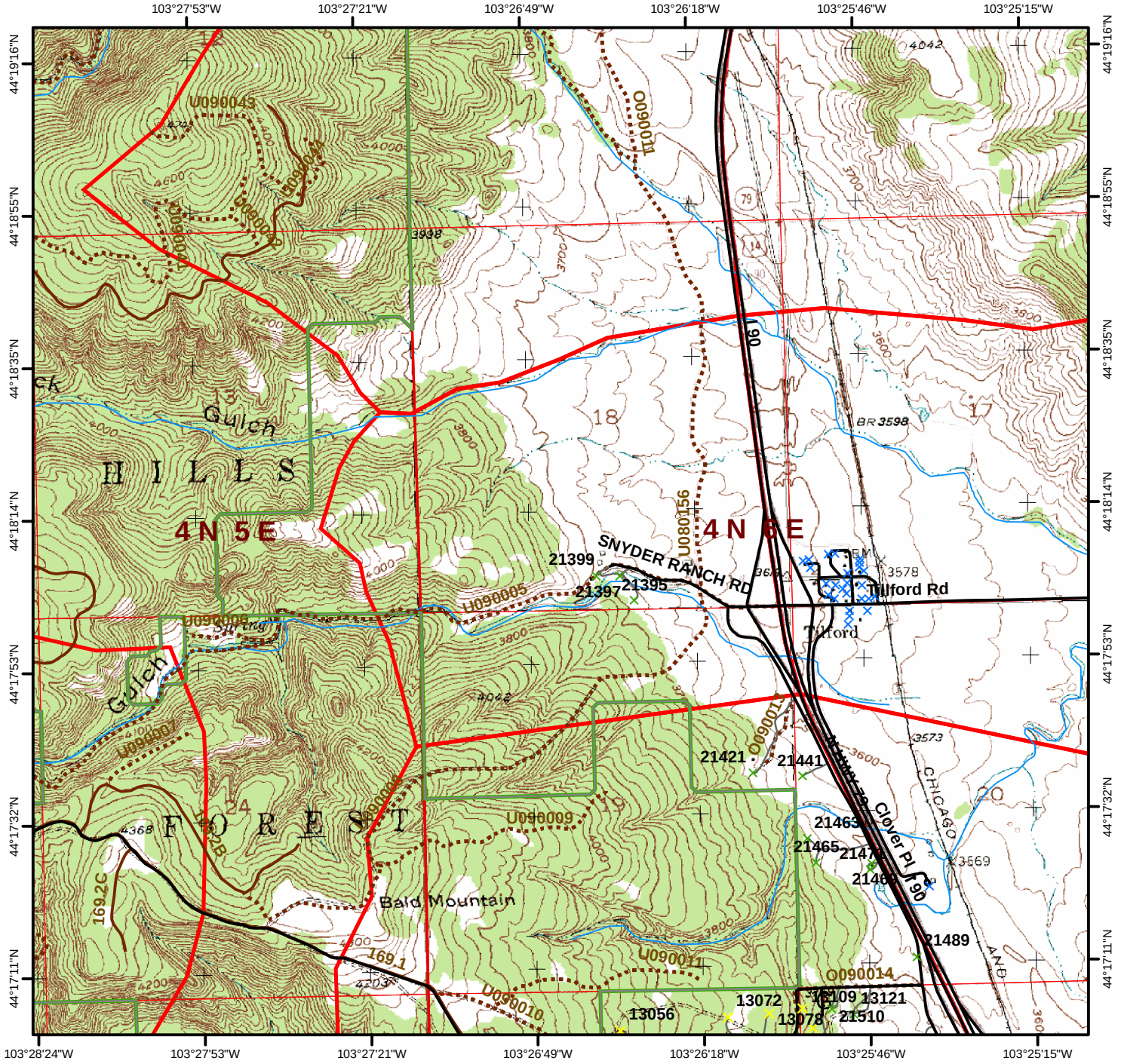

Page **6032** **Sturgis** Fire District Legal: **T4 N R6 E** Sec. **17** **WUI # 32**

Number Of Structures In WUI: **25** Number Of Water Sources In WUI: **0**

Fuel Model of WUI: **2** Canopy Condition of WUI: **Open** **Elevation** Maximum **4,000** Minimum **3,520** Difference **480**

Fuel Discription: **Hardwood stands are predominant with possible intermixed Ponderosa Pine. Drainages may have hardwoods, brush, or open meadows.**

Topographic Discription: **Topography may be steep with ridges and canyons. Possible breaks in the lower elevations.**

Comments: **Tilford**

USFS Non-System Roads are not ground proofed, and MAY NOT BE DRIVABLE!

1:24,000 5/2006 **Legend** 0 0.25 0.5 Miles

- Hydrant
- Storage Tank
- Pond
- Pump House
- Streams
- County Roads
- Driveways
- USFS System Roads
- USFS Non-System Roads

Structure Rating
- Unassessed
- Low
- High
- Extreme

- WUI Zone
- County Bndry

The data in this map book is a work in progress. Data accuracy may vary but it was the best available at the time of publication.

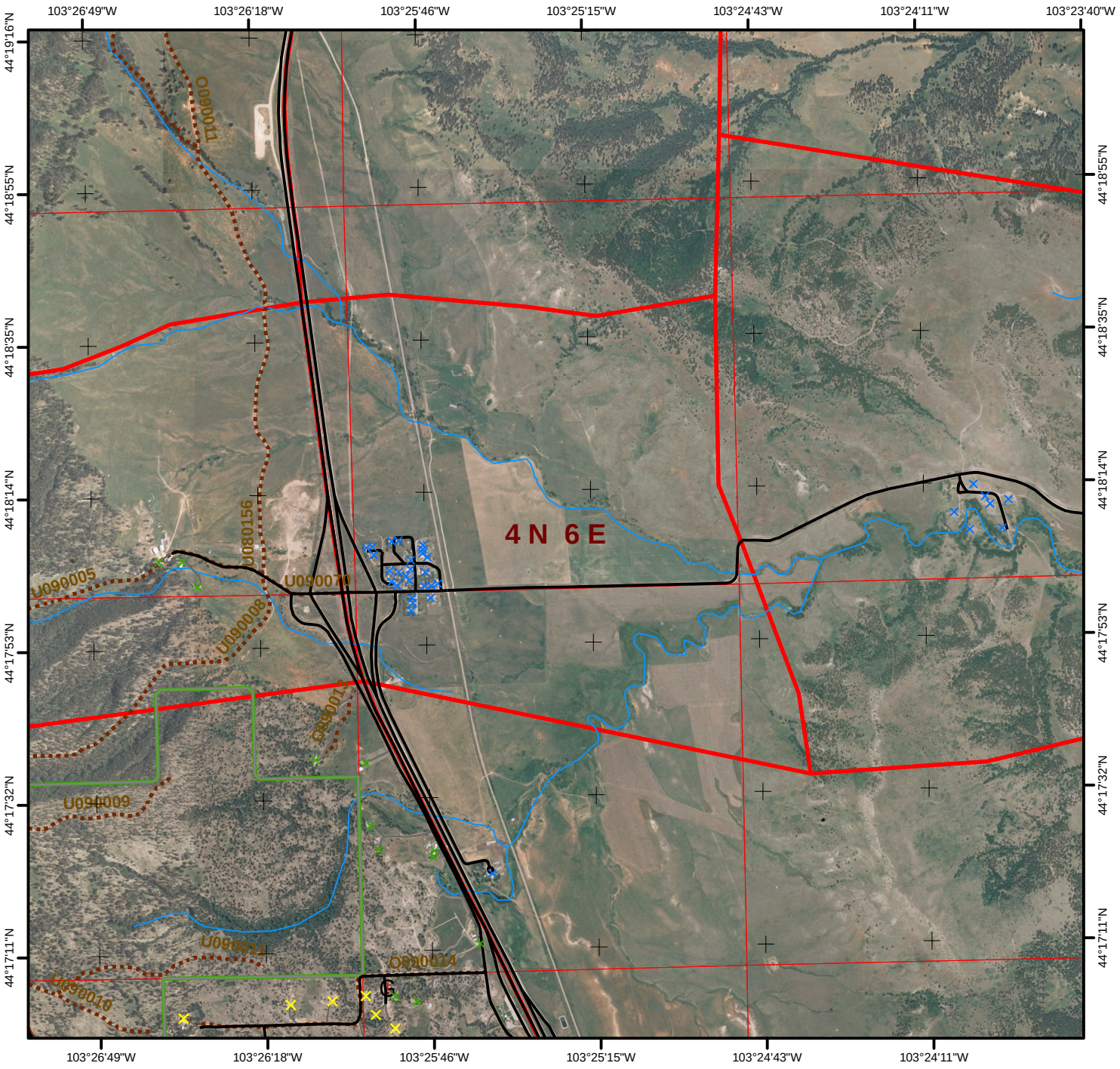

1:24,000
5/2006

Legend

0 0.25 0.5 Miles

- Hydrant
- Storage Tank
- Pond
- Pump House
- Streams
- County Roads
- Driveways
- USFS System Roads
- USFS Non-System Roads

Structure Rating

- Unassessed
- Low
- High
- Extreme

- WUI Zone
- County Bndry

The data in this map book is a work in progress. Data accuracy may vary but it was the best available at the time of publication.

WUI # 32 **Sturgis** Fire District Legal: **T4 N R6 E** Sec. **17** Page **6032**

Number Of Structures In WUI: **25** Number Of Water Sources In WUI: **0**

Fuel Model of WUI: **2** Canopy Condition of WUI: **Open**

Elevation Maximum **4,000** Minimum **3,520** Difference **480**

Fuel Discription: **Hardwood stands are predominant with possible intermixed Ponderosa Pine. Drainages may have hardwoods, brush, or open meadows.**

Topographic Discription: **Topography may be steep with ridges and canyons. Possible breaks in the lower elevations.**

Comments: **Tilford**

USFS Non-System Roads are not ground proofed, and MAY NOT BE DRIVABLE!

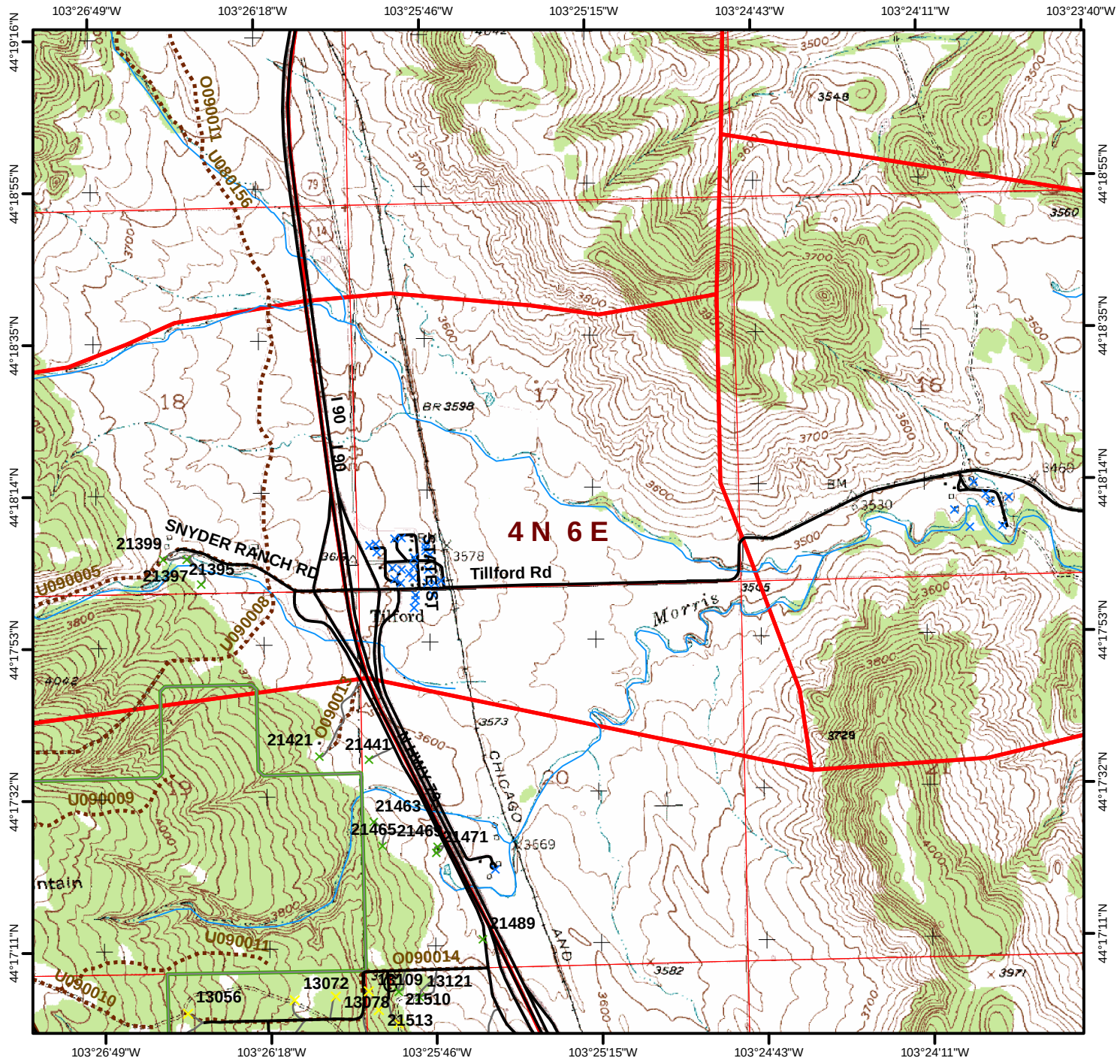

Page **6033** **Sturgis** Fire District Legal: **T4 N R6 E** Sec. **16** **WUI # 33**

Number Of Structures In WUI: **7** Number Of Water Sources In WUI: **0**

Fuel Model of WUI: **2** Canopy Condition of WUI: **Open**

Elevation

Maximum	**4,000**
Minimum	**3,440**
Difference	**560**

Fuel Discription: **Hardwood stands are predominant with possible intermixed Ponderosa Pine. Drainages may have hardwoods, brush, or open meadows.**

Topographic Discription: **Topography may be steep with ridges and canyons. Possible breaks in the lower elevations.**

Comments:

USFS Non-System Roads are not ground proofed, and MAY NOT BE DRIVABLE!

1:24,000
5/2006

Legend

0 0.25 0.5 Miles

- Hydrant
- Storage Tank
- Pond
- Pump House
- Streams
- County Roads
- Driveways
- USFS System Roads
- USFS Non-System Roads

Structure Rating
- Unassessed
- Low
- High
- Extreme

- WUI Zone
- County Bndry

The data in this map book is a work in progress. Data accuracy may vary but it was the best available at the time of publication.

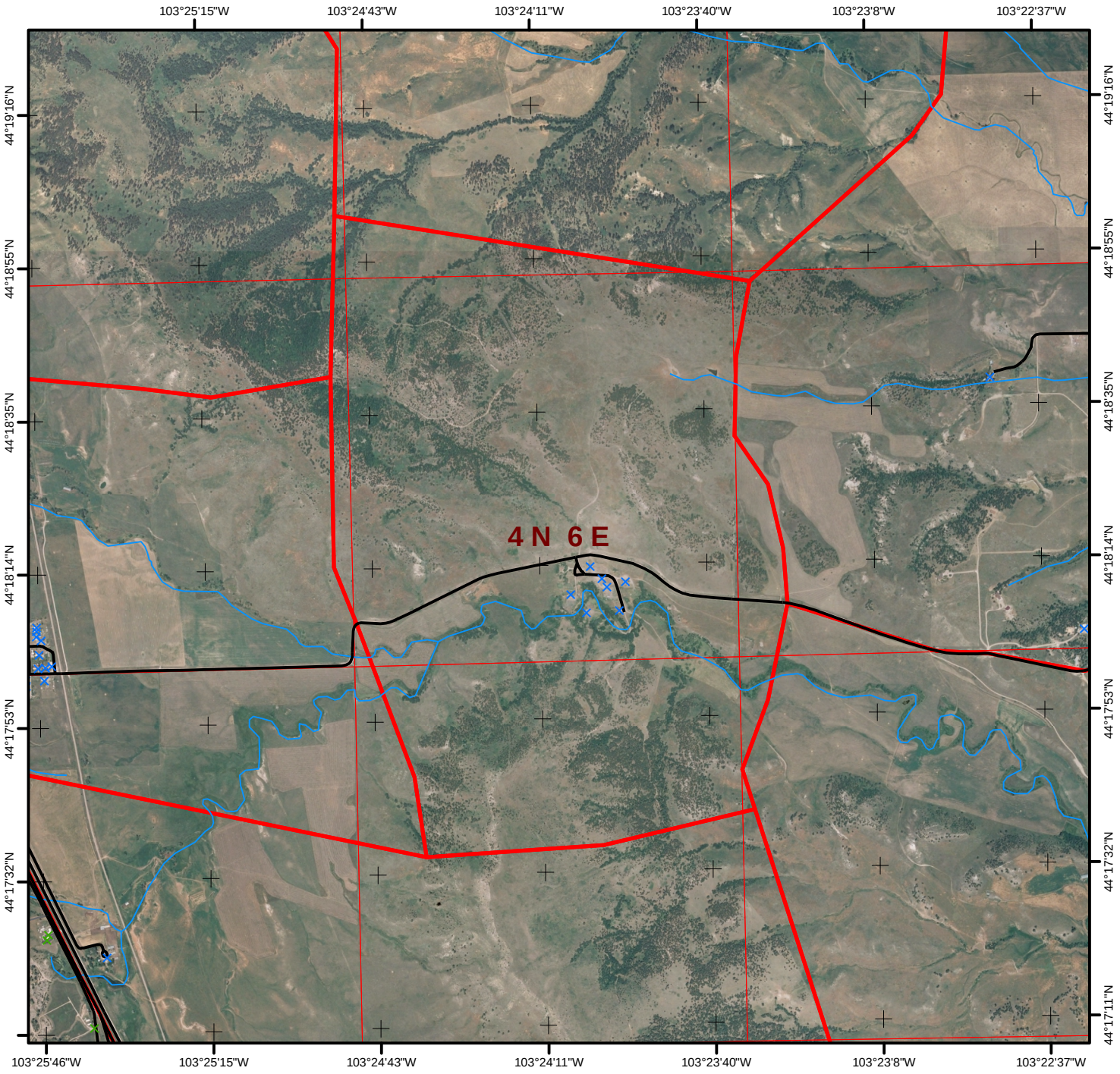

1:24,000
5/2006

Legend

0 0.25 0.5 Miles

- Hydrant
- Storage Tank
- Pond
- Pump House
- Streams
- County Roads
- Driveways
- USFS System Roads
- USFS Non-System Roads

Structure Rating

- Unassessed
- Low
- High
- Extreme

- WUI Zone
- County Bndry

The data in this map book is a work in progress. Data accuracy may vary but it was the best available at the time of publication.

WUI # 33 **Sturgis** Fire District Legal: **T4 N R6 E** Sec. **16** Page **6033**

Number Of Structures In WUI: **7** Number Of Water Sources In WUI: **0**

Fuel Model of WUI: **2** Canopy Condition of WUI: **Open**

Elevation Maximum **4,000** Minimum **3,440** Difference **560**

Fuel Discription: **Hardwood stands are predominant with possible intermixed Ponderosa Pine. Drainages may have hardwoods, brush, or open meadows.**

Topographic Discription: **Topography may be steep with ridges and canyons. Possible breaks in the lower elevations.**

Comments:

USFS Non-System Roads are not ground proofed, and MAY NOT BE DRIVABLE!

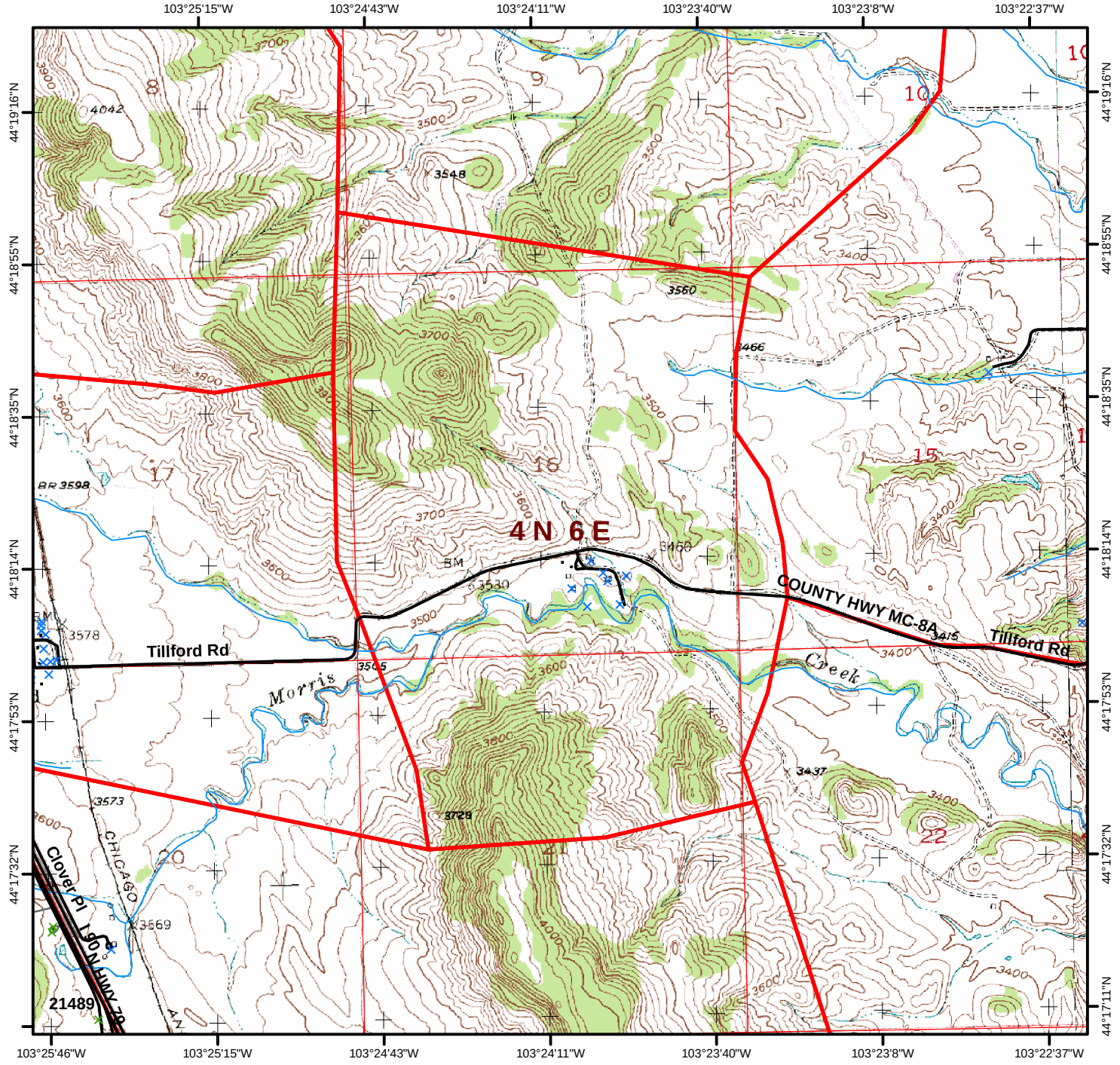

Page **6040** **Piedmont** Fire District Legal: **T4 N R5 E** Sec. **23** **WUI # 40**

Number Of Structures In WUI: **2** Number Of Water Sources In WUI: **0**

Fuel Model of WUI: **9** Canopy Condition of WUI: **Closed** **Elevation** Maximum **4,880** Minimum **3,880** Difference **1,000**

Fuel Discription: **Ponderosa Pine stands are predominant with possible intermixed hardwoods and White Spruce on north slopes. Drainages may be open grassy meadows.**

Topographic Discription: **Topography may be steep with ridges and canyons. Cap rock may hinder access.**

Comments:

USFS Non-System Roads are not ground proofed, and MAY NOT BE DRIVABLE!

1:24,000 5/2006 **Legend** 0 0.25 0.5 Miles

- Hydrant
- Storage Tank
- Pond
- Pump House
- Streams
- County Roads
- Driveways
- USFS System Roads
- USFS Non-System Roads

Structure Rating
- Unassessed
- Low
- High
- Extreme

- WUI Zone
- County Bndry

The data in this map book is a work in progress. Data accuracy may vary but it was the best available at the time of publication.

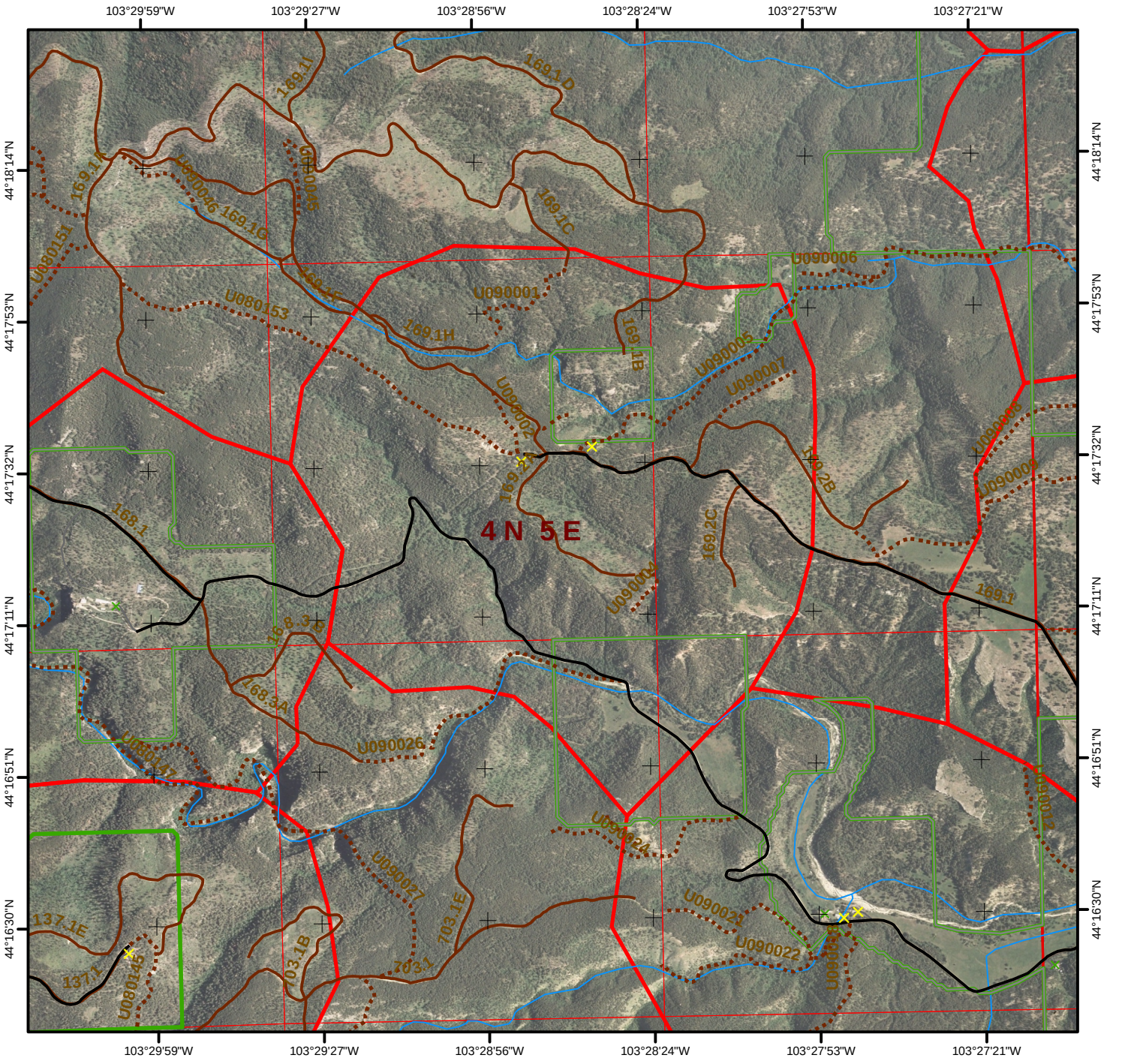

1:24,000
5/2006

Legend

0 0.25 0.5 Miles

- Hydrant
- Storage Tank
- Pond
- Pump House
- Streams
- County Roads
- Driveways
- USFS System Roads
- USFS Non-System Roads

Structure Rating

- Unassessed
- Low
- High
- Extreme

- WUI Zone
- County Bndry

The data in this map book is a work in progress. Data accuracy may vary but it was the best available at the time of publication.

WUI # 40 **Piedmont** Fire District Legal: **T4 N R5 E** Sec. **23** Page **6040**

Number Of Structures In WUI: **2** Number Of Water Sources In WUI: **0**

Fuel Model of WUI: **9** Canopy Condition of WUI: **Closed**

Elevation Maximum **4,880** Minimum **3,880** Difference **1,000**

Fuel Discription: **Ponderosa Pine stands are predominant with possible intermixed hardwoods and White Spruce on north slopes. Drainages may be open grassy meadows.**

Topographic Discription: **Topography may be steep with ridges and canyons. Cap rock may hinder access.**

Comments:

USFS Non-System Roads are not ground proofed, and MAY NOT BE DRIVABLE!

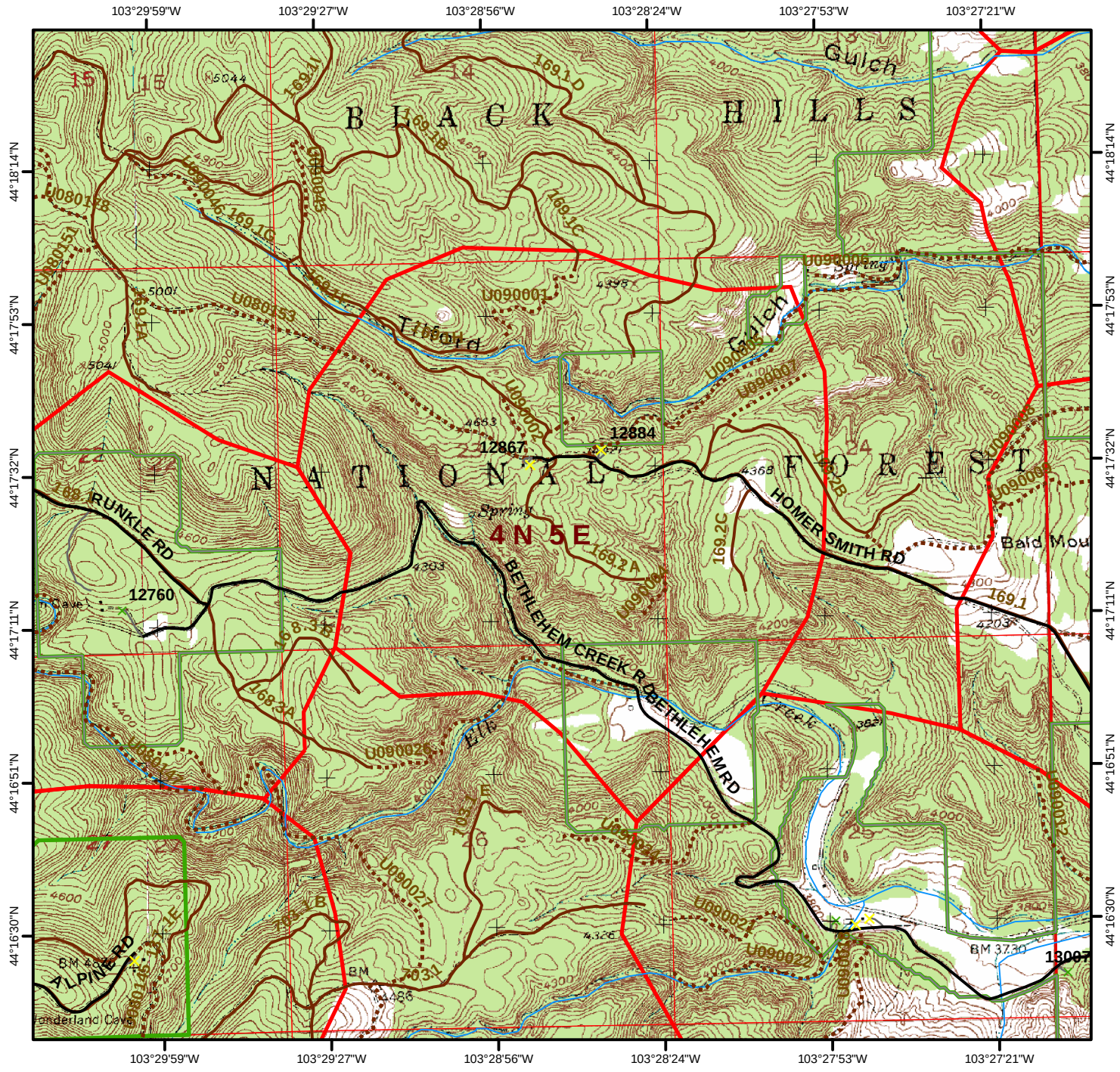

Page **6041** **Piedmont** Fire District Legal: **T4 N R5 E** Sec. **25** **WUI # 41**

Number Of Structures In WUI: **8** Number Of Water Sources In WUI: **0**

Fuel Model of WUI: **9** Canopy Condition of WUI: **Closed** **Elevation** Maximum **4,360** Minimum **3,680** Difference **680**

Fuel Discription: **Ponderosa Pine stands are predominant with possible intermixed hardwoods and White Spruce on north slopes. Drainages may be open grassy meadows.**

Topographic Discription: **Topography may be steep with ridges and canyons. Cap rock may hinder access.**

Comments:

USFS Non-System Roads are not ground proofed, and MAY NOT BE DRIVABLE!

1:24,000 5/2006

Legend

0 0.25 0.5 Miles

- Hydrant
- Storage Tank
- Pond
- Pump House
- Streams
- County Roads
- Driveways
- USFS System Roads
- USFS Non-System Roads

Structure Rating
- Unassessed
- Low
- High
- Extreme

- WUI Zone
- County Bndry

The data in this map book is a work in progress. Data accuracy may vary but it was the best available at the time of publication.

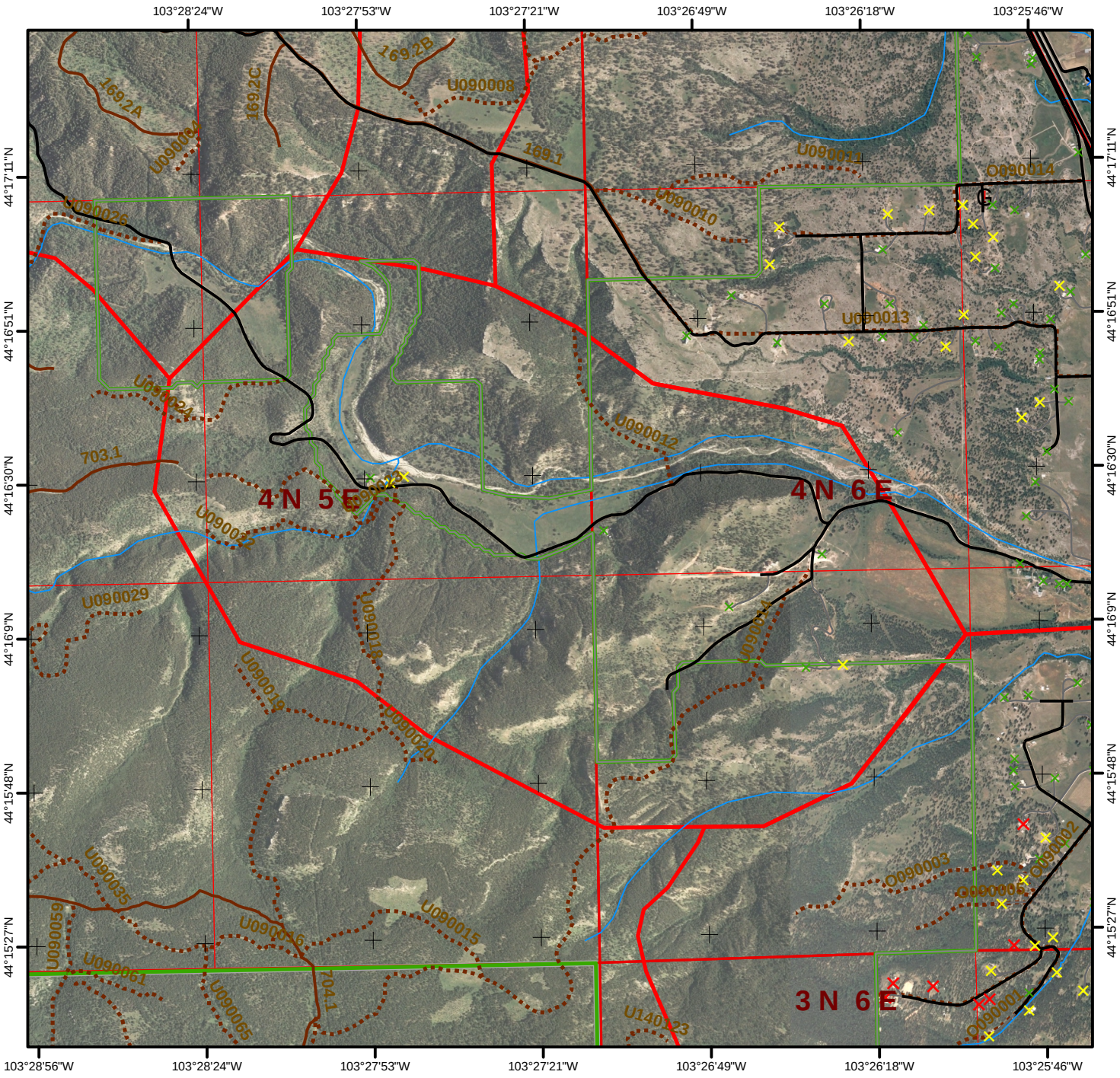

1:24,000
5/2006

Legend

0 0.25 0.5 Miles

- Hydrant
- Storage Tank
- Pond
- Pump House
- Streams
- County Roads
- Driveways
- USFS System Roads
- USFS Non-System Roads

Structure Rating

- Unassessed
- Low
- High
- Extreme

- WUI Zone
- County Bndry

The data in this map book is a work in progress. Data accuracy may vary but it was the best available at the time of publication.

WUI # 41 **Piedmont** Fire District Legal: **T4 N R5 E** Sec. **25** Page **6041**

Number Of Structures In WUI: **8** Number Of Water Sources In WUI: **0**

Fuel Model of WUI: **9** Canopy Condition of WUI: **Closed**

Elevation Maximum **4,360** Minimum **3,680** Difference **680**

Fuel Discription: **Ponderosa Pine stands are predominant with possible intermixed hardwoods and White Spruce on north slopes. Drainages may be open grassy meadows.**

Topographic Discription: **Topography may be steep with ridges and canyons. Cap rock may hinder access.**

Comments:

USFS Non-System Roads are not ground proofed, and MAY NOT BE DRIVABLE!

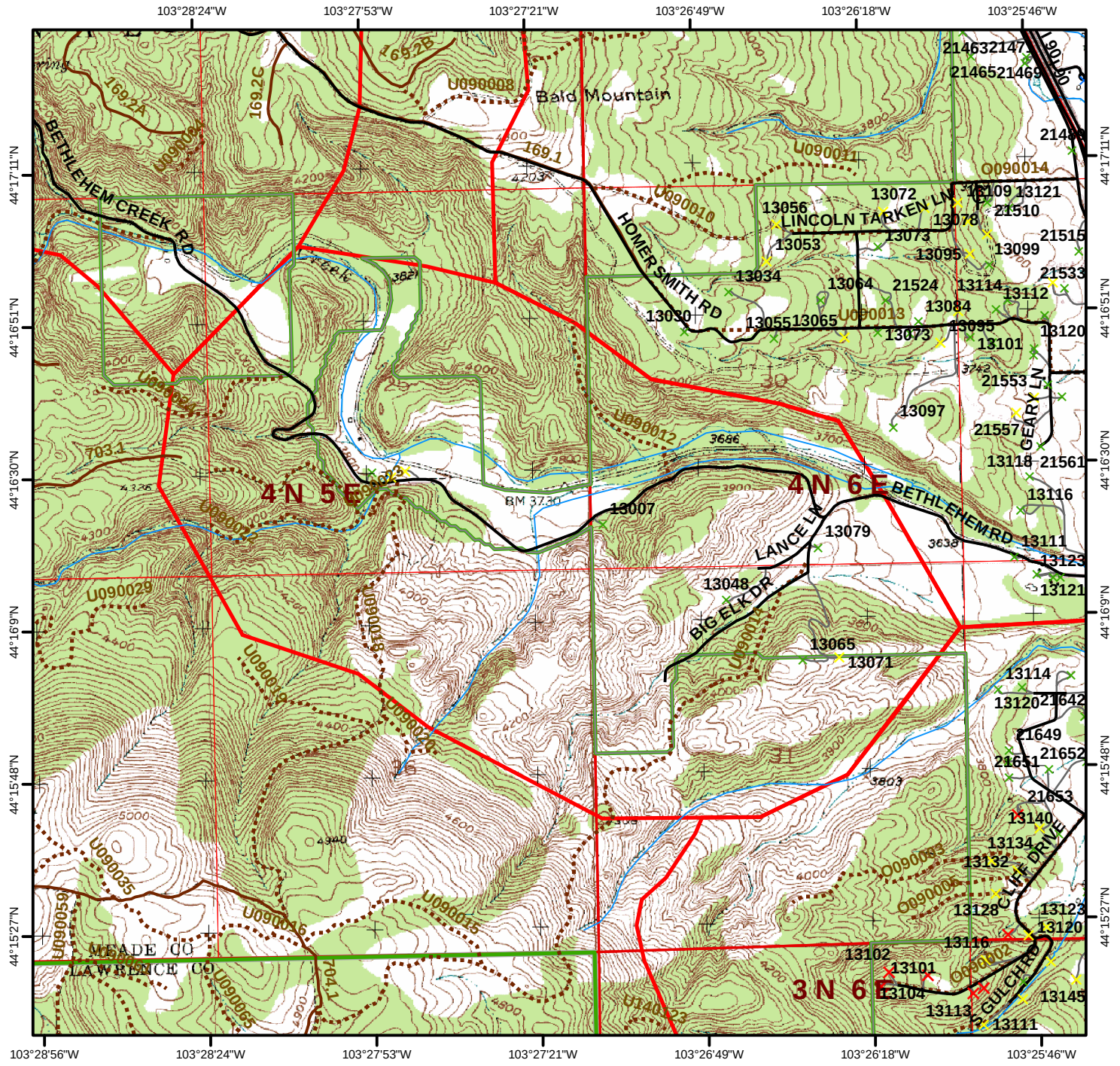

Page **6042** **Piedmont** Fire District Legal: **T4 N R6 E** Sec. **30** **WUI # 42**

Number Of Structures In WUI: **60** Number Of Water Sources In WUI: **1**

Fuel Model of WUI: **2** Canopy Condition of WUI: **Open**

Elevation	
Maximum	**4,320**
Minimum	**3,600**
Difference	**720**

Fuel Discription: **Ponderosa Pine stands are predominant with possible intermixed hardwoods and White Spruce on north slopes. Drainages may be open grassy meadows.**

Topographic Discription: **Topography may be steep with ridges and canyons. Cap rock may hinder access.**

Comments:

USFS Non-System Roads are not ground proofed, and MAY NOT BE DRIVABLE!

1:24,000 5/2006

Legend

0 0.25 0.5 Miles

- Hydrant
- Storage Tank
- Pond
- Pump House
- Streams
- County Roads
- Driveways
- USFS System Roads
- USFS Non-System Roads

Structure Rating
- Unassessed
- Low
- High
- Extreme

- WUI Zone
- County Bndry

The data in this map book is a work in progress. Data accuracy may vary but it was the best available at the time of publication.

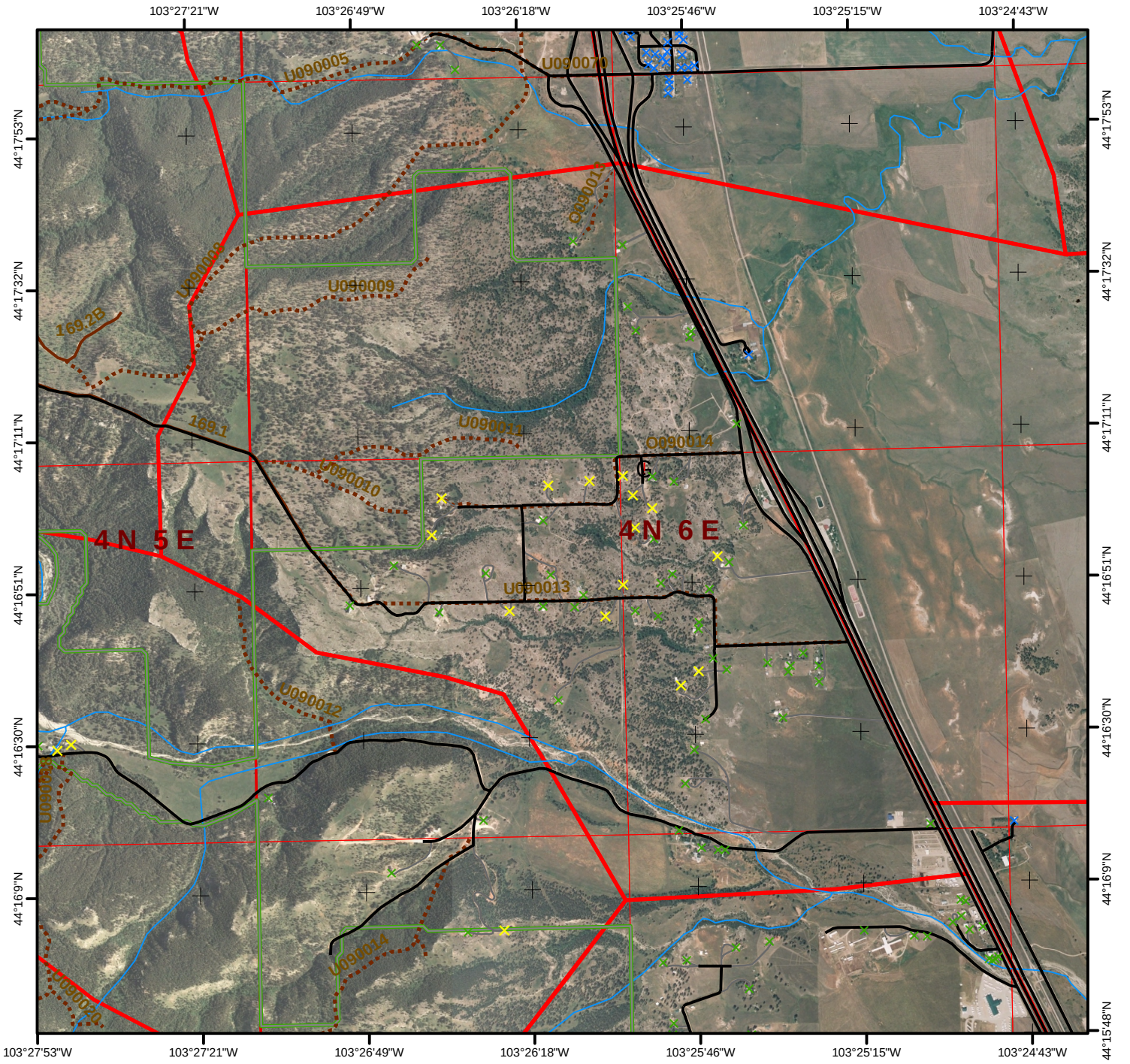

1:24,000
5/2006

Legend

0 0.25 0.5 Miles

- Hydrant
- Storage Tank
- Pond
- Pump House
- Streams
- County Roads
- Driveways
- USFS System Roads
- USFS Non-System Roads

Structure Rating

- Unassessed
- Low
- High
- Extreme

- WUI Zone
- County Bndry

The data in this map book is a work in progress. Data accuracy may vary but it was the best available at the time of publication.

WUI # 42 **Piedmont** Fire District Legal: **T4 N R6 E** Sec. **30** Page **6042**

Number Of Structures In WUI: **60** Number Of Water Sources In WUI: **1**

Fuel Model of WUI: **2** Canopy Condition of WUI: **Open**

Elevation

Maximum	**4,320**
Minimum	**3,600**
Difference	**720**

Fuel Discription: **Ponderosa Pine stands are predominant with possible intermixed hardwoods and White Spruce on north slopes. Drainages may be open grassy meadows.**

Topographic Discription: **Topography may be steep with ridges and canyons. Cap rock may hinder access.**

Comments:

USFS Non-System Roads are not ground proofed, and MAY NOT BE DRIVABLE!

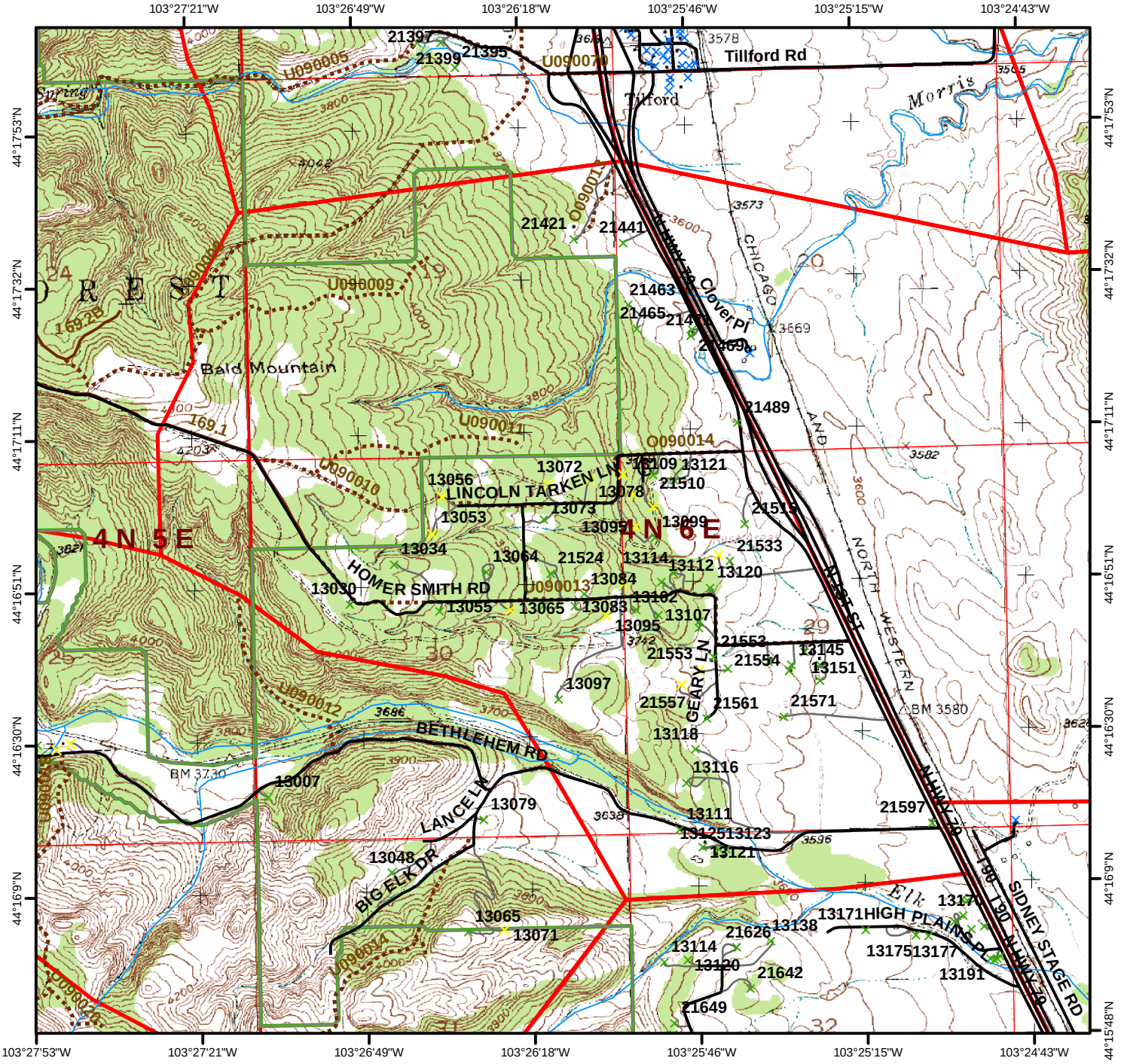

Page **6043** **Piedmont** Fire District Legal: **T4 N R6 E** Sec. **28** **WUI # 43**

Number Of Structures In WUI: **1** Number Of Water Sources In WUI: **0**

Fuel Model of WUI: **2** Canopy Condition of WUI: **Open** **Elevation** Maximum **4,080** Minimum **3,520** Difference **560**

Fuel Discription: **Hardwood stands are predominant with possible intermixed Ponderosa Pine. Drainages may have hardwoods, brush, or open meadows.**

Topographic Discription: **Topography may be steep with ridges and canyons. Possible breaks in the lower elevations.**

Comments:

USFS Non-System Roads are not ground proofed, and MAY NOT BE DRIVABLE!

1:24,000 5/2006 **Legend** 0 0.25 0.5 Miles

- Hydrant
- Storage Tank
- Pond
- Pump House
- Streams
- County Roads
- Driveways
- USFS System Roads
- USFS Non-System Roads

Structure Rating
- Unassessed
- Low
- High
- Extreme

- WUI Zone
- County Bndry

The data in this map book is a work in progress. Data accuracy may vary but it was the best available at the time of publication.

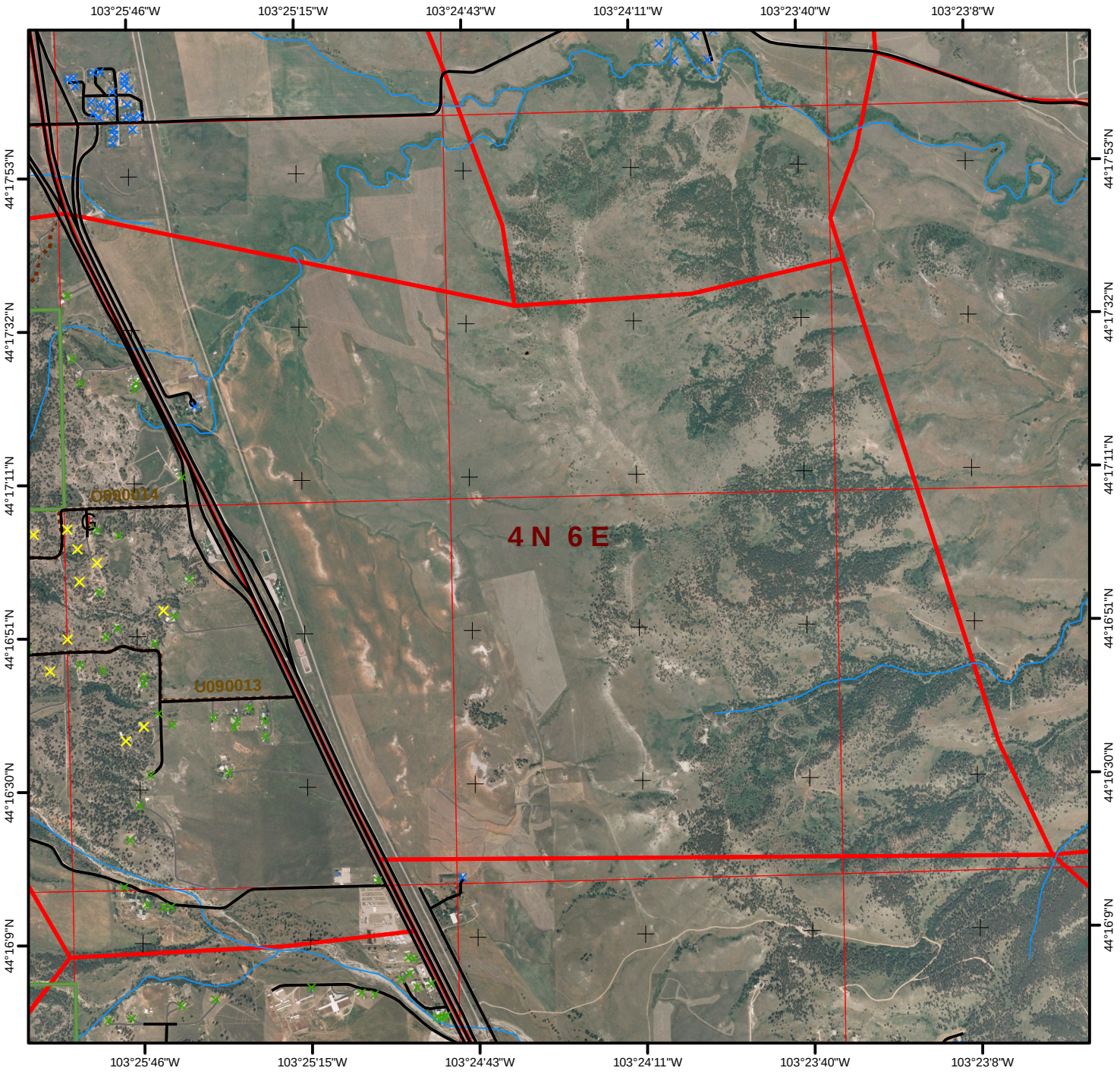

1:24,000
5/2006

Legend

0 0.25 0.5 Miles

- Hydrant
- Storage Tank
- Pond
- Pump House
- Streams
- County Roads
- Driveways
- USFS System Roads
- USFS Non-System Roads

Structure Rating

- Unassessed
- Low
- High
- Extreme

- WUI Zone
- County Bndry

The data in this map book is a work in progress. Data accuracy may vary but it was the best available at the time of publication.

WUI # 43 **Piedmont** Fire District Legal: **T4 N R6 E** Sec. **28** Page **6043**

Number Of Structures In WUI: **1** Number Of Water Sources In WUI: **0**

Fuel Model of WUI: **2** Canopy Condition of WUI: **Open**

Elevation

Maximum	**4,080**
Minimum	**3,520**
Difference	**560**

Fuel Discription: **Hardwood stands are predominant with possible intermixed Ponderosa Pine. Drainages may have hardwoods, brush, or open meadows.**

Topographic Discription: **Topography may be steep with ridges and canyons. Possible breaks in the lower elevations.**

Comments:

USFS Non-System Roads are not ground proofed, and MAY NOT BE DRIVABLE!

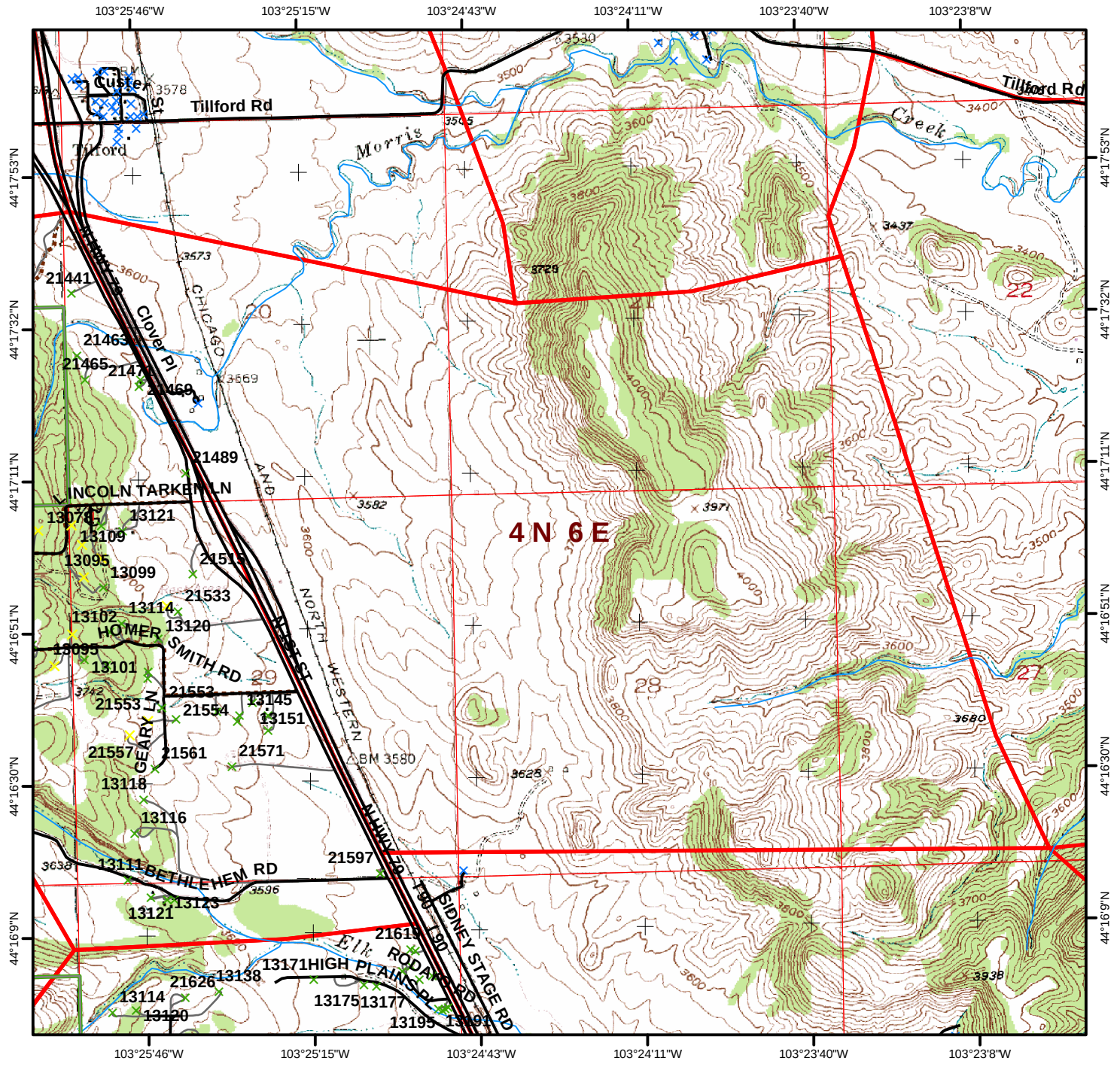

Page **6046** **Piedmont** Fire District Legal: **T4 N R6 E** Sec. **32** **WUI # 46**

Number Of Structures In WUI: **56** Number Of Water Sources In WUI: **0**

Fuel Model of WUI: **9** Canopy Condition of WUI: **Closed** **Elevation** Maximum **4,360** Minimum **3,520** Difference **840**

Fuel Discription: **Ponderosa Pine stands are predominant with possible intermixed hardwoods and White Spruce on north slopes. Drainages may be open grassy meadows.**

Topographic Discription: **Topography may be steep with ridges and canyons. Cap rock may hinder access.**

Comments:

USFS Non-System Roads are not ground proofed, and MAY NOT BE DRIVABLE!

1:24,000 5/2006 **Legend** 0 0.25 0.5 Miles

- Hydrant
- Storage Tank
- Pond
- Pump House
- Streams
- County Roads
- Driveways
- USFS System Roads
- USFS Non-System Roads

Structure Rating
- Unassessed
- Low
- High
- Extreme

- WUI Zone
- County Bndry

The data in this map book is a work in progress. Data accuracy may vary but it was the best available at the time of publication.

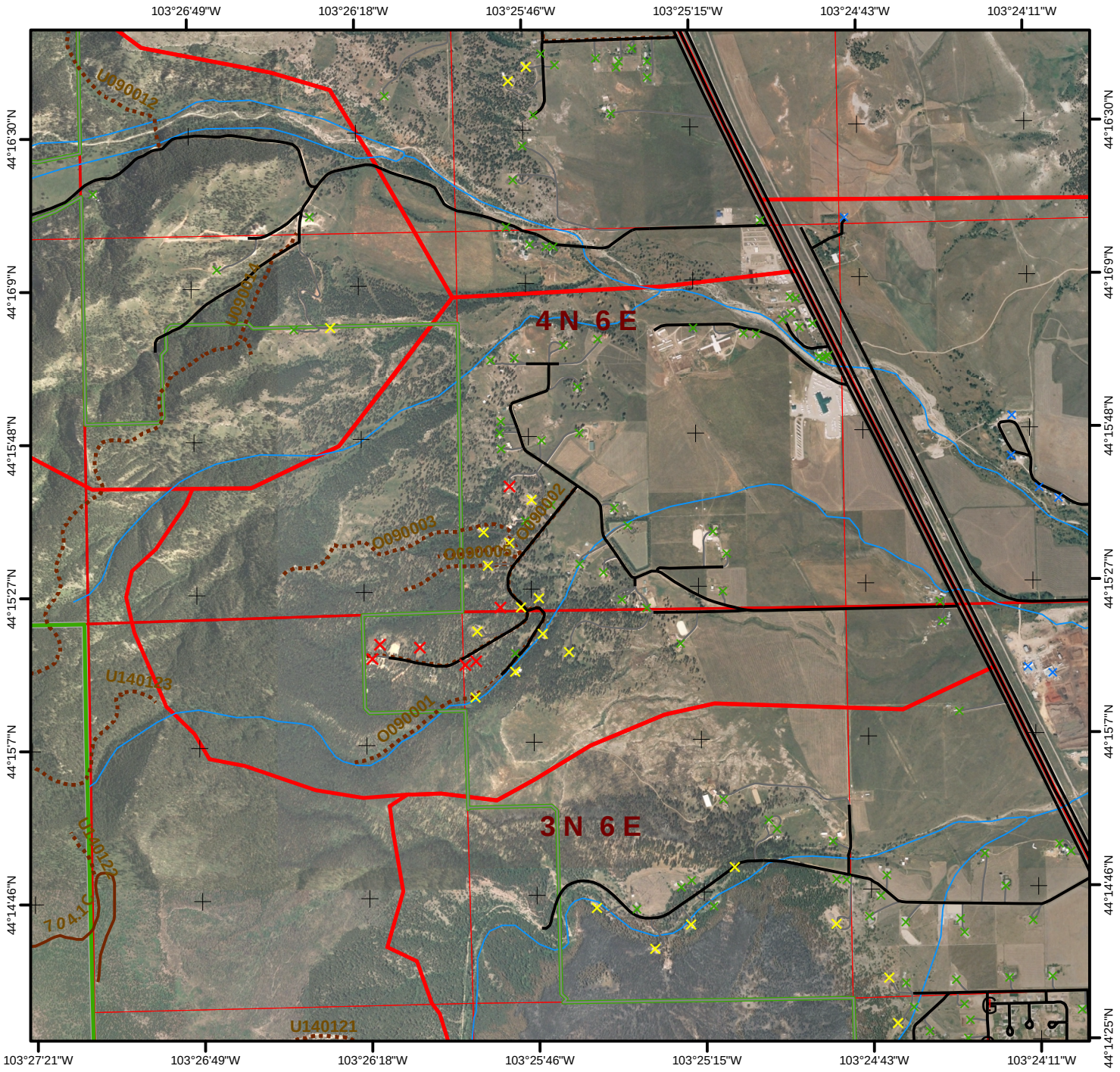

1:24,000
5/2006

Legend

0 0.25 0.5 Miles

- Hydrant
- Storage Tank
- Pond
- Pump House
- Streams
- County Roads
- Driveways
- USFS System Roads
- USFS Non-System Roads

Structure Rating

- Unassessed
- Low
- High
- Extreme

- WUI Zone
- County Bndry

The data in this map book is a work in progress. Data accuracy may vary but it was the best available at the time of publication.

WUI # 46 **Piedmont** Fire District Legal: **T4 N R6 E** Sec. **32** Page **6046**

Number Of Structures In WUI: **56** Number Of Water Sources In WUI: **0**

Fuel Model of WUI: **9** Canopy Condition of WUI: **Closed**

Elevation Maximum **4,360** Minimum **3,520** Difference **840**

Fuel Discription: **Ponderosa Pine stands are predominant with possible intermixed hardwoods and White Spruce on north slopes. Drainages may be open grassy meadows.**

Topographic Discription: **Topography may be steep with ridges and canyons. Cap rock may hinder access.**

Comments:

USFS Non-System Roads are not ground proofed, and MAY NOT BE DRIVABLE!

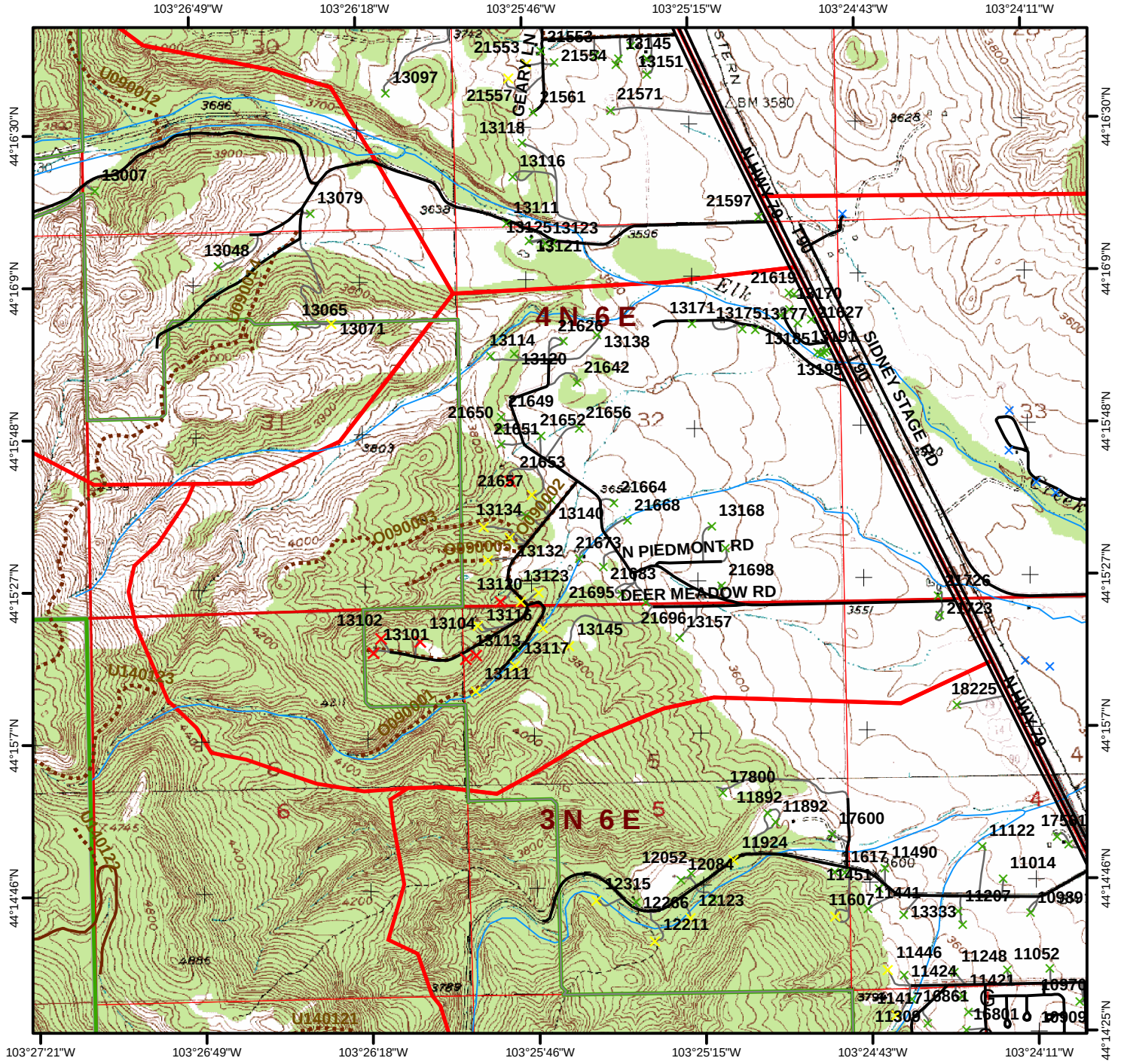

Page **6047** **Piedmont** Fire District Legal: **T4 N R6 E** Sec. **33** **WUI # 47**

Number Of Structures In WUI: **18** Number Of Water Sources In WUI: **0**

Fuel Model of WUI: **2** Canopy Condition of WUI: **Open** **Elevation** Maximum **4,000** Minimum **2,858** Difference **1,142**

Fuel Discription: **Hardwood stands are predominant with possible intermixed Ponderosa Pine. Drainages may have hardwoods, brush, or open meadows.**

Topographic Discription: **Topography may be steep with ridges and canyons. Possible breaks in the lower elevations.**

Comments:

USFS Non-System Roads are not ground proofed, and MAY NOT BE DRIVABLE!

1:24,000 5/2006 **Legend** 0 0.25 0.5 Miles

- Hydrant
- Storage Tank
- Pond
- Pump House
- Streams
- County Roads
- Driveways
- USFS System Roads
- USFS Non-System Roads

Structure Rating
- Unassessed
- Low
- High
- Extreme

- WUI Zone
- County Bndry

The data in this map book is a work in progress. Data accuracy may vary but it was the best available at the time of publication.

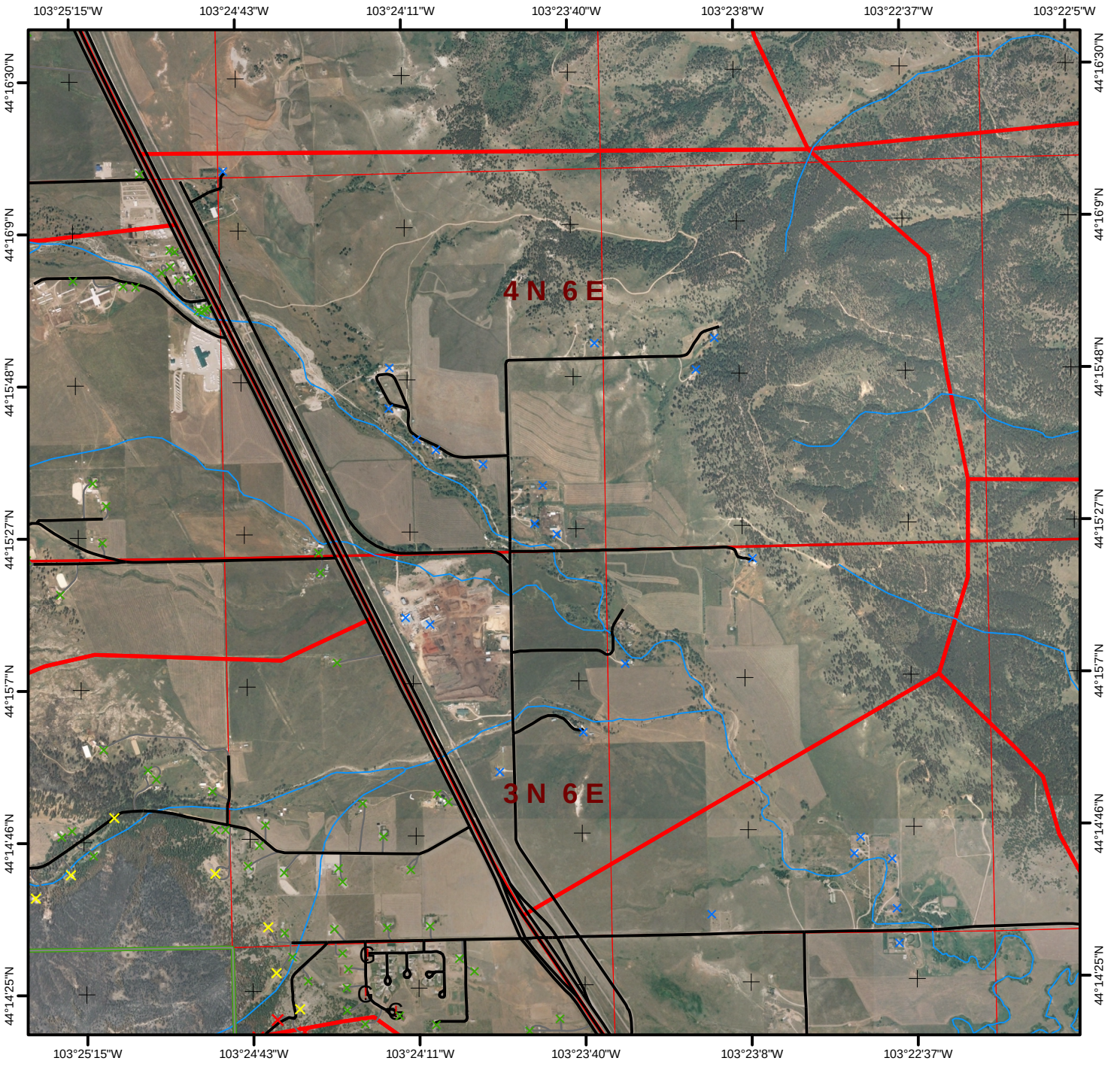

1:24,000
5/2006

Legend

0 0.25 0.5 Miles

- Hydrant
- Storage Tank
- Pond
- Pump House
- Streams
- County Roads
- Driveways
- USFS System Roads
- USFS Non-System Roads

Structure Rating

- Unassessed
- Low
- High
- Extreme

- WUI Zone
- County Bndry

The data in this map book is a work in progress. Data accuracy may vary but it was the best available at the time of publication.

WUI # 47 **Piedmont** Fire District Legal: **T4 N R6 E** Sec. **33** Page **6047**

Number Of Structures In WUI: **18** Number Of Water Sources In WUI: **0**

Fuel Model of WUI: **2** Canopy Condition of WUI: **Open**

Elevation Maximum **4,000** Minimum **2,858** Difference **1,142**

Fuel Discription: **Hardwood stands are predominant with possible intermixed Ponderosa Pine. Drainages may have hardwoods, brush, or open meadows.**

Topographic Discription: **Topography may be steep with ridges and canyons. Possible breaks in the lower elevations.**

Comments:

USFS Non-System Roads are not ground proofed, and MAY NOT BE DRIVABLE!

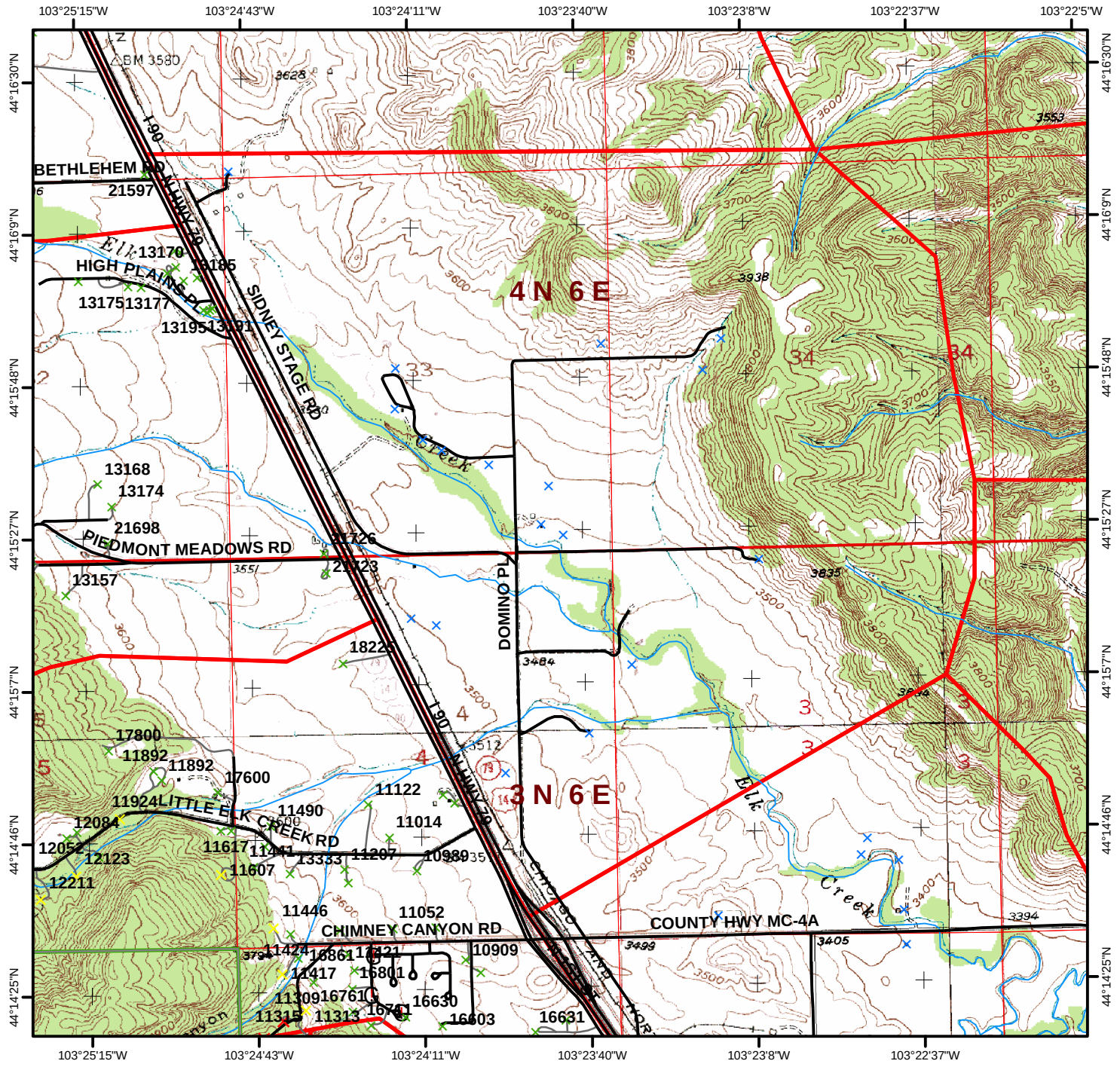

Quad Name: **Fort Meade SE**

Quad #: **61**

Legend

Elevation

Minimum: 2,880 Maximum: 3,840 Difference: 960

Number of mapped water sources: 0

Number of mapped structures: 22

Structure Survey

- Unassessed
- Low
- High
- Extreme

Water Features

- Hydrant
- Storage Tank
- Pond
- Pump House
- Fitting
- Water
- Fire Department
- Fire Apparatus Only
- Streams
- County Roads
- Driveways
- USFS System Roads
- USFS Non-System Roads (MAY NOT BE DRIVABLE)
- 1/2 Mile WUI Zones
- Fire Districts

Ownership

- Indian Lands or Reservations
- Military Reservations/Corps of Engineers
- National Forest Lands
- Private Lands
- Public Lands (BLM)
- State Lands
- Quads
- Meade County Boundary

0 0.5 1 2 Miles

The data in this map book is a work in progress. Data accuracy may vary but it was the best available at the time of publication.

Scale
1:60,000
5/2006

Rob Mattox
Black Hills Land Analysis
12007 Coyote Ridge Road
Deadwood, SD 57732
(605)-578-1556
rob@mattox.biz
www.mattox.biz



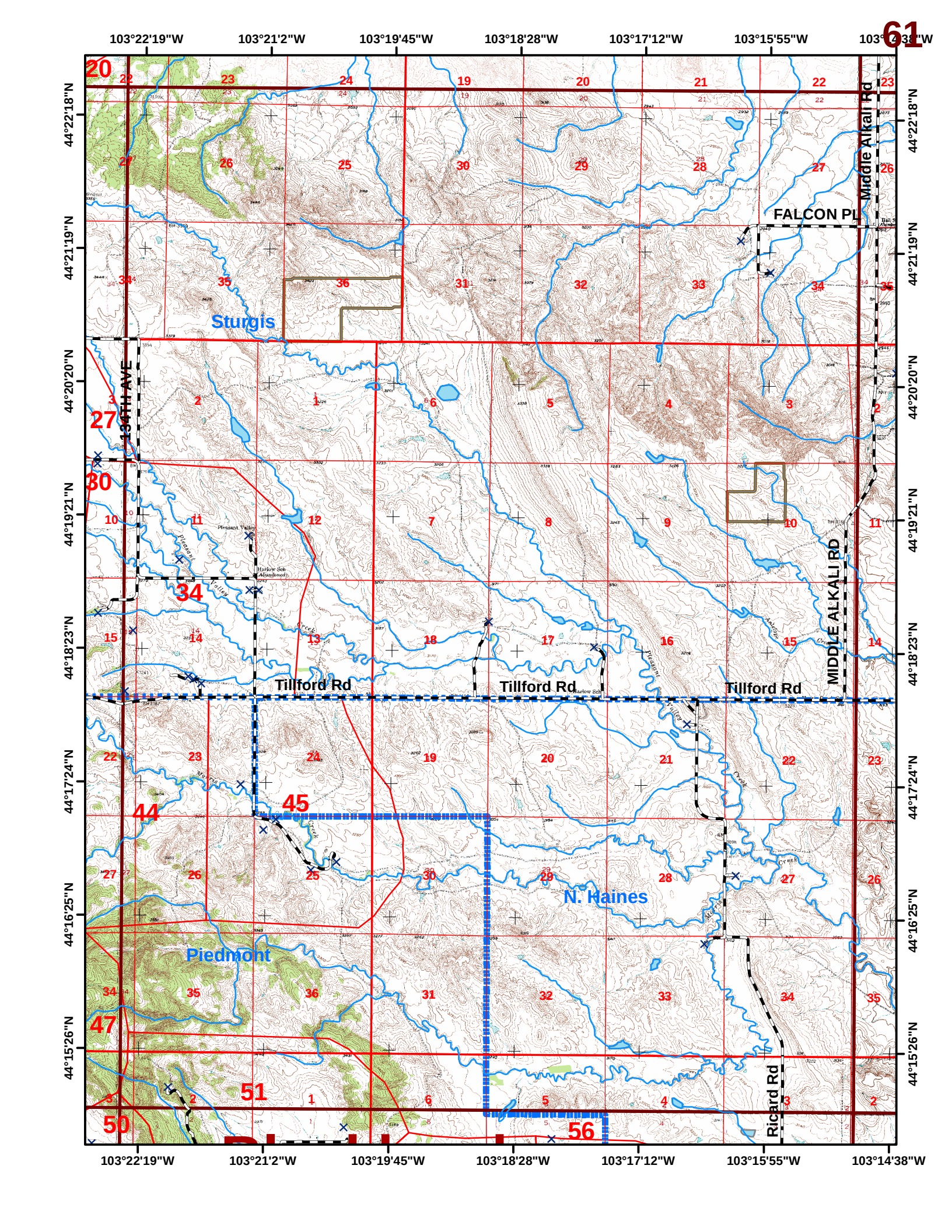
61
103°22'19"W
103°21'2"W
103°19'45"W
103°18'28"W
103°17'12"W
103°15'55"W
103°14'38"W
44°22'18"N
44°21'19"N
44°20'20"N
44°19'21"N
44°18'23"N
44°17'24"N
44°16'25"N
44°15'26"N
Sturgis
FALCON PL
Middle Alkali Rd
134TH AVE
MIDDLE ALKALI RD
Tillford Rd
Tillford Rd
Tillford Rd
Pleasant Valley
Harlow Sch
Abandoned
N. Haines
Piedmont
Ricard Rd
20
27
30
34
44
45
47
51
50
56

Page **6134** **Sturgis** Fire District Legal: **T4 N R6 E** Sec. **14** **WUI # 34**

Number Of Structures In WUI: **11** Number Of Water Sources In WUI: **0**

Fuel Model of WUI: **2** Canopy Condition of WUI: **Open** **Elevation** Maximum **3,520** Minimum **2,858** Difference **662**

Fuel Discription: **Hardwood stands are predominant with possible intermixed Ponderosa Pine. Drainages may have hardwoods, brush, or open meadows.**

Topographic Discription: **Topography may be steep with ridges and canyons. Possible breaks in the lower elevations.**

Comments:

USFS Non-System Roads are not ground proofed, and MAY NOT BE DRIVABLE!

1:24,000 5/2006

Legend 0 0.25 0.5 Miles

- Hydrant
- Storage Tank
- Pond
- Pump House
- Streams
- County Roads
- Driveways
- USFS System Roads
- USFS Non-System Roads

Structure Rating
- Unassessed
- Low
- High
- Extreme

- WUI Zone
- County Bndry

The data in this map book is a work in progress. Data accuracy may vary but it was the best available at the time of publication.

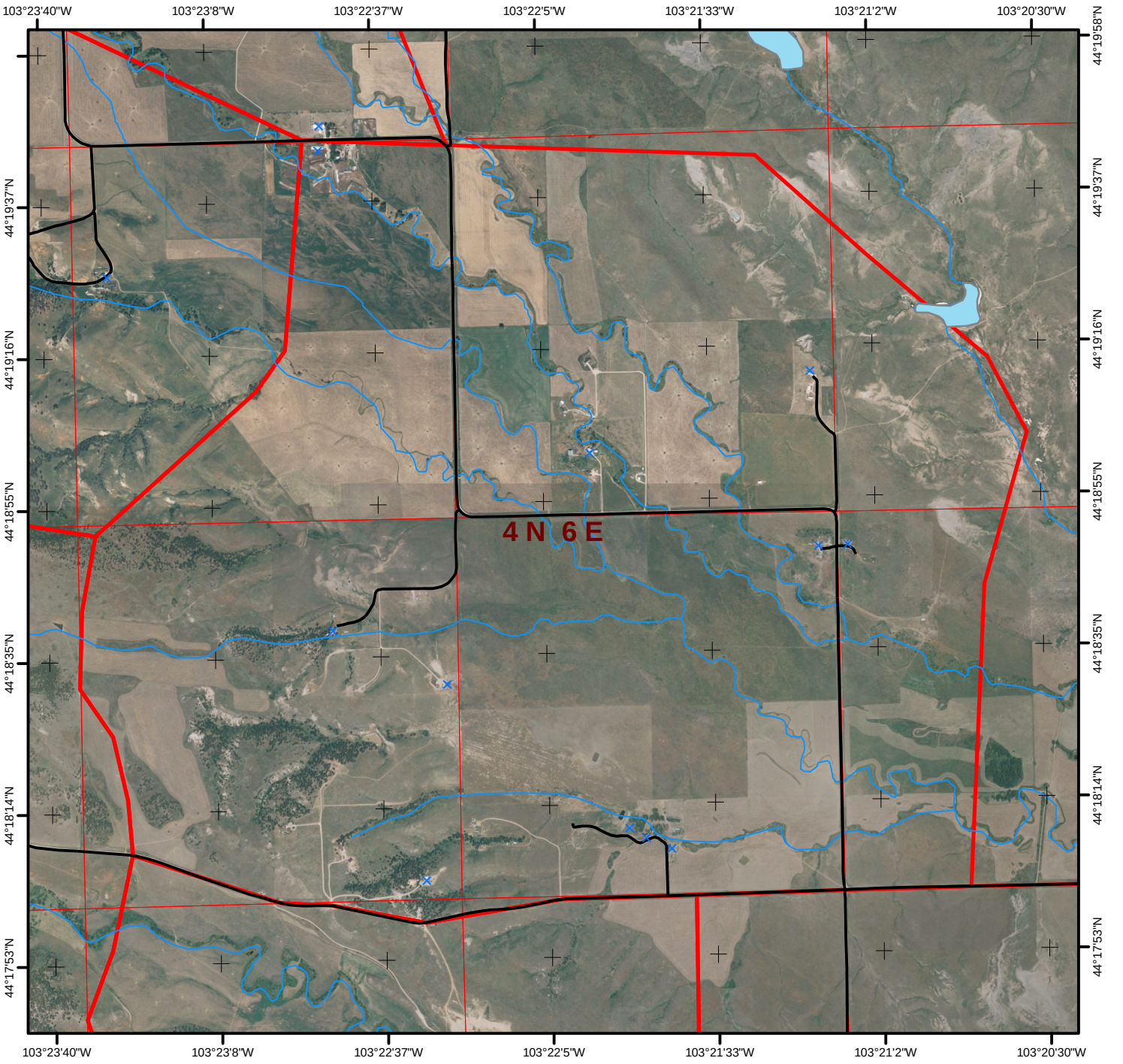

1:24,000
5/2006

Legend

0 0.25 0.5 Miles

- Hydrant
- Storage Tank
- Pond
- Pump House
- Streams
- County Roads
- Driveways
- USFS System Roads
- USFS Non-System Roads

Structure Rating

- Unassessed
- Low
- High
- Extreme

- WUI Zone
- County Bndry

The data in this map book is a work in progress. Data accuracy may vary but it was the best available at the time of publication.

WUI # 34 **Sturgis** Fire District Legal: **T4 N R6 E** Sec. **14** Page **6134**

Number Of Structures In WUI: **11** Number Of Water Sources In WUI: **0**

Fuel Model of WUI: **2** Canopy Condition of WUI: **Open**

Elevation

Maximum	**3,520**
Minimum	**2,858**
Difference	**662**

Fuel Discription: **Hardwood stands are predominant with possible intermixed Ponderosa Pine. Drainages may have hardwoods, brush, or open meadows.**

Topographic Discription: **Topography may be steep with ridges and canyons. Possible breaks in the lower elevations.**

Comments:

USFS Non-System Roads are not ground proofed, and MAY NOT BE DRIVABLE!

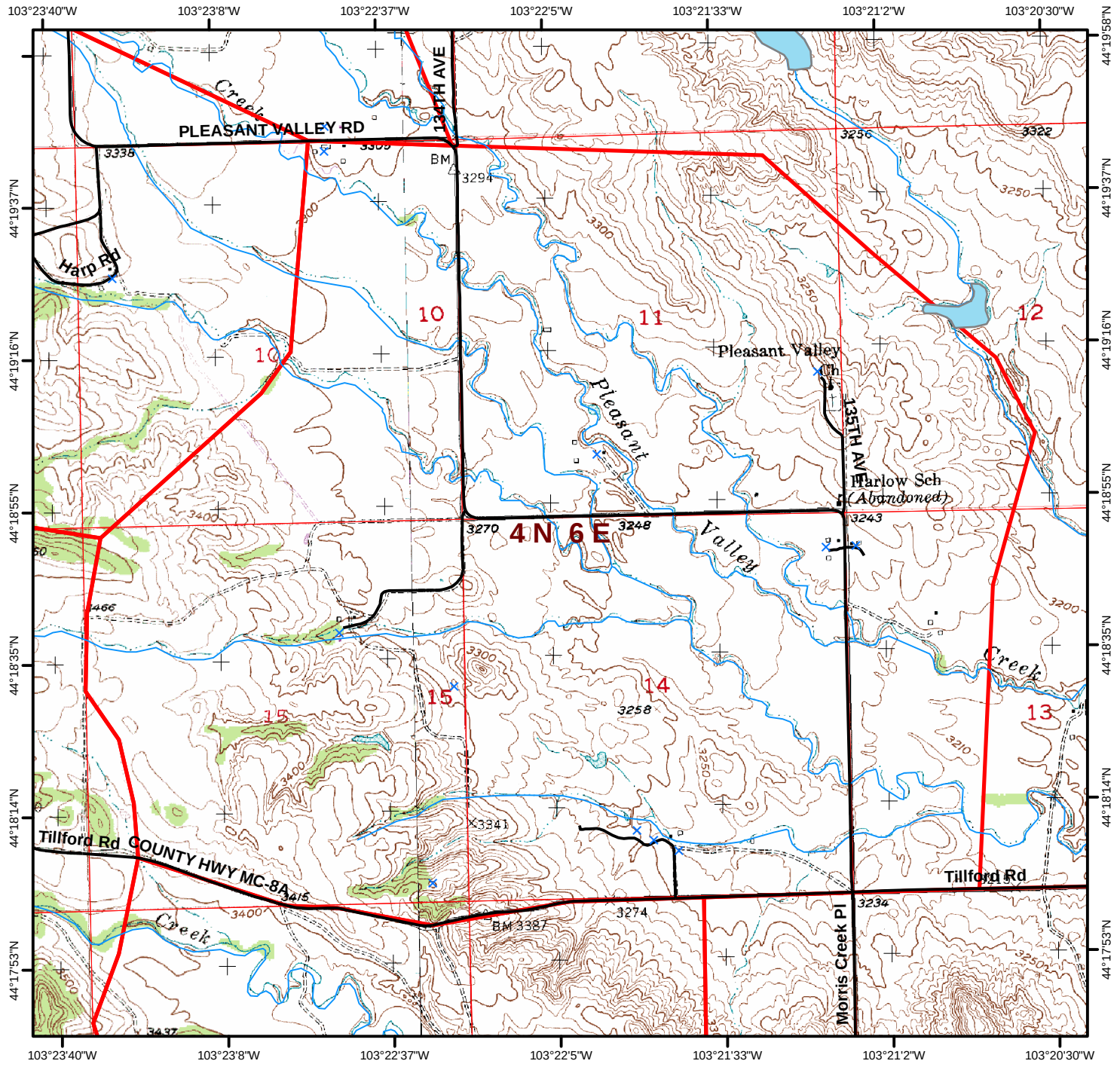

Page **6144** **Piedmont** Fire District Legal: **T4 N R6 E** Sec. **22** **WUI # 44**

Number Of Structures In WUI: **0** Number Of Water Sources In WUI: **0**

Fuel Model of WUI: **2** Canopy Condition of WUI: **Open**

Elevation	
Maximum	**3,680**
Minimum	**2,858**
Difference	**822**

Fuel Discription: **Hardwood stands are predominant with possible intermixed Ponderosa Pine. Drainages may have hardwoods, brush, or open meadows.**

Topographic Discription: **Topography may be steep with ridges and canyons. Possible breaks in the lower elevations.**

Comments:

USFS Non-System Roads are not ground proofed, and MAY NOT BE DRIVABLE!

1:24,000 5/2006

Legend

0 0.25 0.5 Miles

- Hydrant
- Storage Tank
- Pond
- Pump House
- Streams
- County Roads
- Driveways
- USFS System Roads
- USFS Non-System Roads

Structure Rating
- Unassessed
- Low
- High
- Extreme

- WUI Zone
- County Bndry

The data in this map book is a work in progress. Data accuracy may vary but it was the best available at the time of publication.

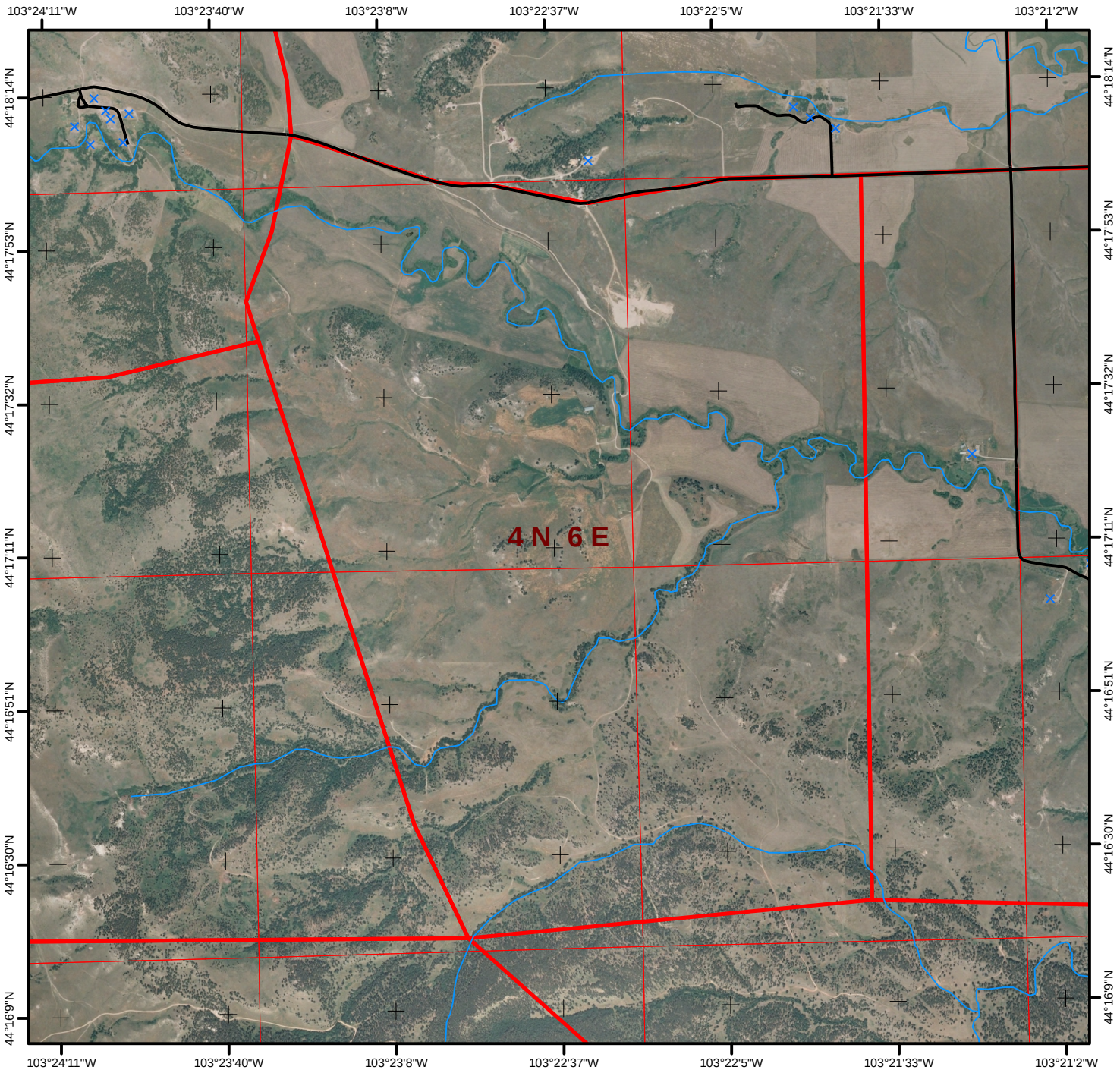

1:24,000
5/2006

Legend

0 0.25 0.5 Miles

- Hydrant
- Storage Tank
- Pond
- Pump House
- Streams
- County Roads
- Driveways
- USFS System Roads
- USFS Non-System Roads

Structure Rating

- Unassessed
- Low
- High
- Extreme

- WUI Zone
- County Bndry

The data in this map book is a work in progress. Data accuracy may vary but it was the best available at the time of publication.

WUI # 44 **Piedmont** Fire District Legal: **T4 N R6 E** Sec. **22** Page **6144**

Number Of Structures In WUI: **0** Number Of Water Sources In WUI: **0**

Fuel Model of WUI: **2** Canopy Condition of WUI: **Open**

Elevation

Maximum	**3,680**
Minimum	**2,858**
Difference	**822**

Fuel Discription: **Hardwood stands are predominant with possible intermixed Ponderosa Pine. Drainages may have hardwoods, brush, or open meadows.**

Topographic Discription: **Topography may be steep with ridges and canyons. Possible breaks in the lower elevations.**

Comments:

USFS Non-System Roads are not ground proofed, and MAY NOT BE DRIVABLE!

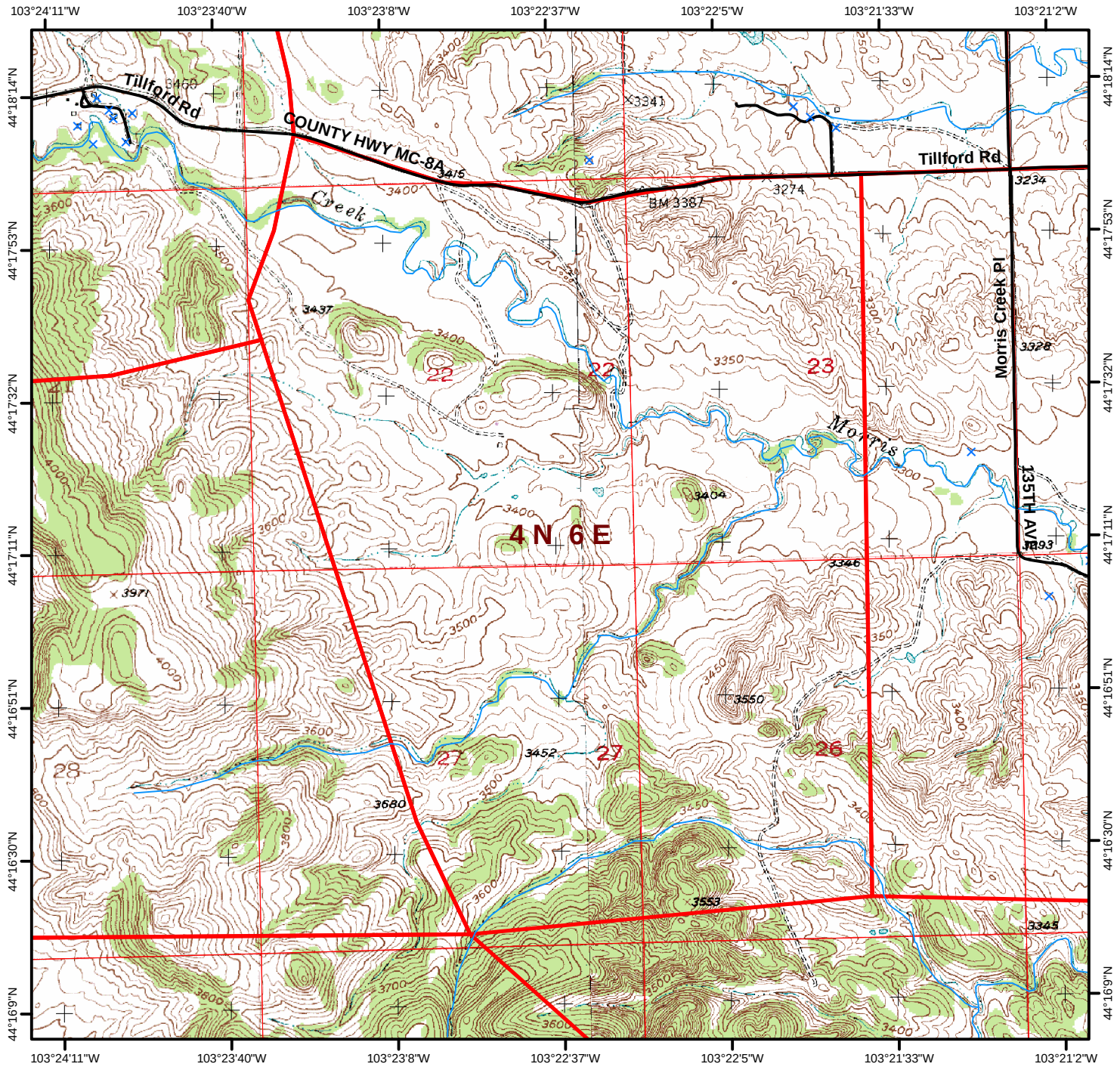

Page **6145** **N. Haines** Fire District Legal: **T4 N R6 E** Sec. **24** **WUI # 45**

Number Of Structures In WUI: **5** Number Of Water Sources In WUI: **0**

Fuel Model of WUI: **2** Canopy Condition of WUI: **Open** **Elevation** Maximum **3,432** Minimum **3,317** Difference **115**

Fuel Discription: **Hardwood stands are predominant with possible intermixed Ponderosa Pine. Drainages may have hardwoods, brush, or open meadows.**

Topographic Discription: **Topography may be steep with ridges and canyons. Possible breaks in the lower elevations.**

Comments:

USFS Non-System Roads are not ground proofed, and MAY NOT BE DRIVABLE!

1:24,000 5/2006

Legend 0 0.25 0.5 Miles

- Hydrant
- Storage Tank
- Pond
- Pump House
- Streams
- County Roads
- Driveways
- USFS System Roads
- USFS Non-System Roads

Structure Rating
- Unassessed
- Low
- High
- Extreme

- WUI Zone
- County Bndry

The data in this map book is a work in progress. Data accuracy may vary but it was the best available at the time of publication.

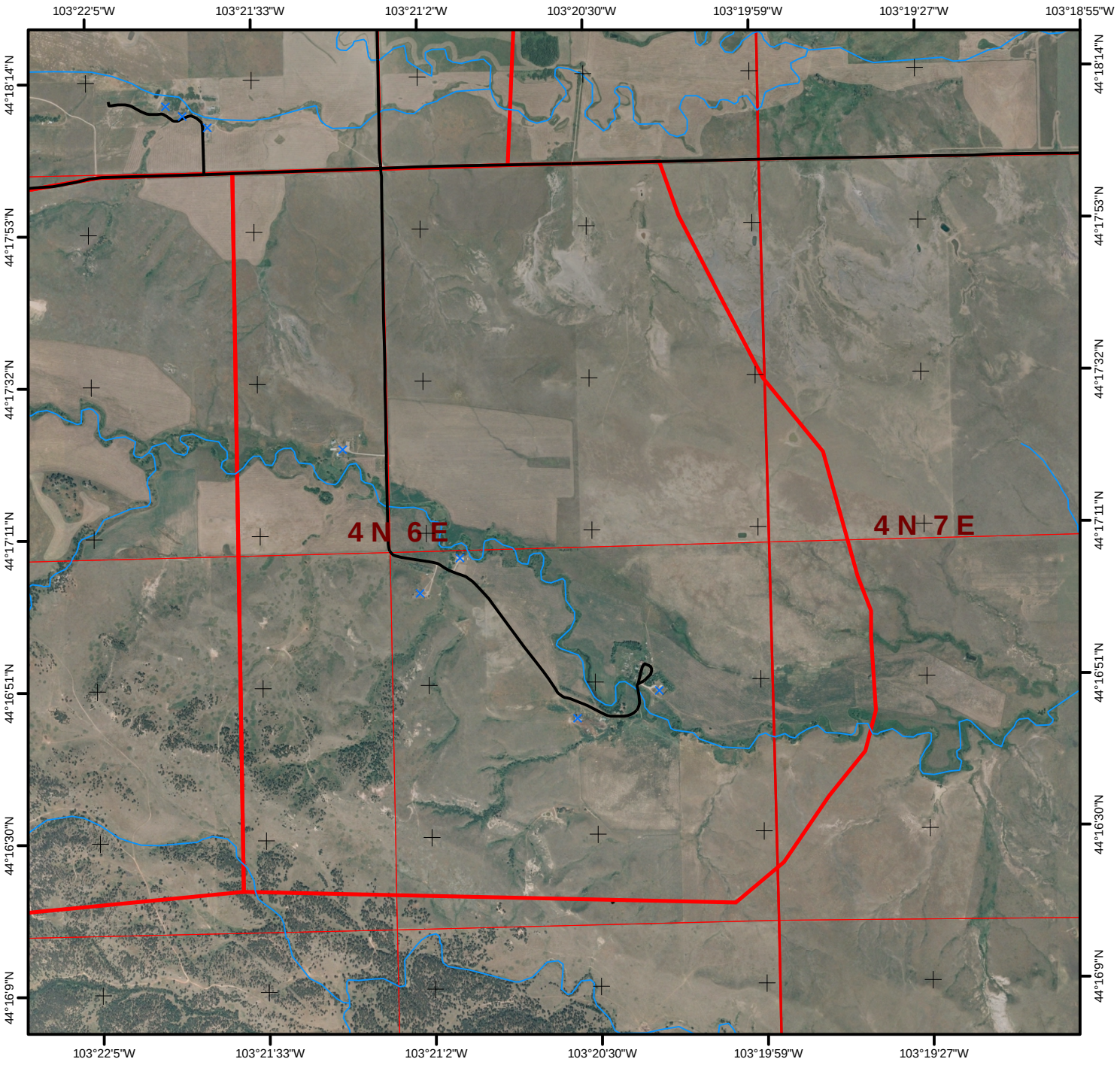

1:24,000
5/2006

Legend

0 0.25 0.5 Miles

- Hydrant
- Storage Tank
- Pond
- Pump House
- Streams
- County Roads
- Driveways
- USFS System Roads
- USFS Non-System Roads

Structure Rating

- Unassessed
- Low
- High
- Extreme

- WUI Zone
- County Bndry

The data in this map book is a work in progress. Data accuracy may vary but it was the best available at the time of publication.

WUI # 45 **N. Haines** Fire District Legal: **T4 N R6 E Sec. 24** Page **6145**

Number Of Structures In WUI: **5** Number Of Water Sources In WUI: **0**

Fuel Model of WUI: **2** Canopy Condition of WUI: **Open**

Elevation

Maximum	**3,432**
Minimum	**3,317**
Difference	**115**

Fuel Discription: **Hardwood stands are predominant with possible intermixed Ponderosa Pine. Drainages may have hardwoods, brush, or open meadows.**

Topographic Discription: **Topography may be steep with ridges and canyons. Possible breaks in the lower elevations.**

Comments:

USFS Non-System Roads are not ground proofed, and MAY NOT BE DRIVABLE!

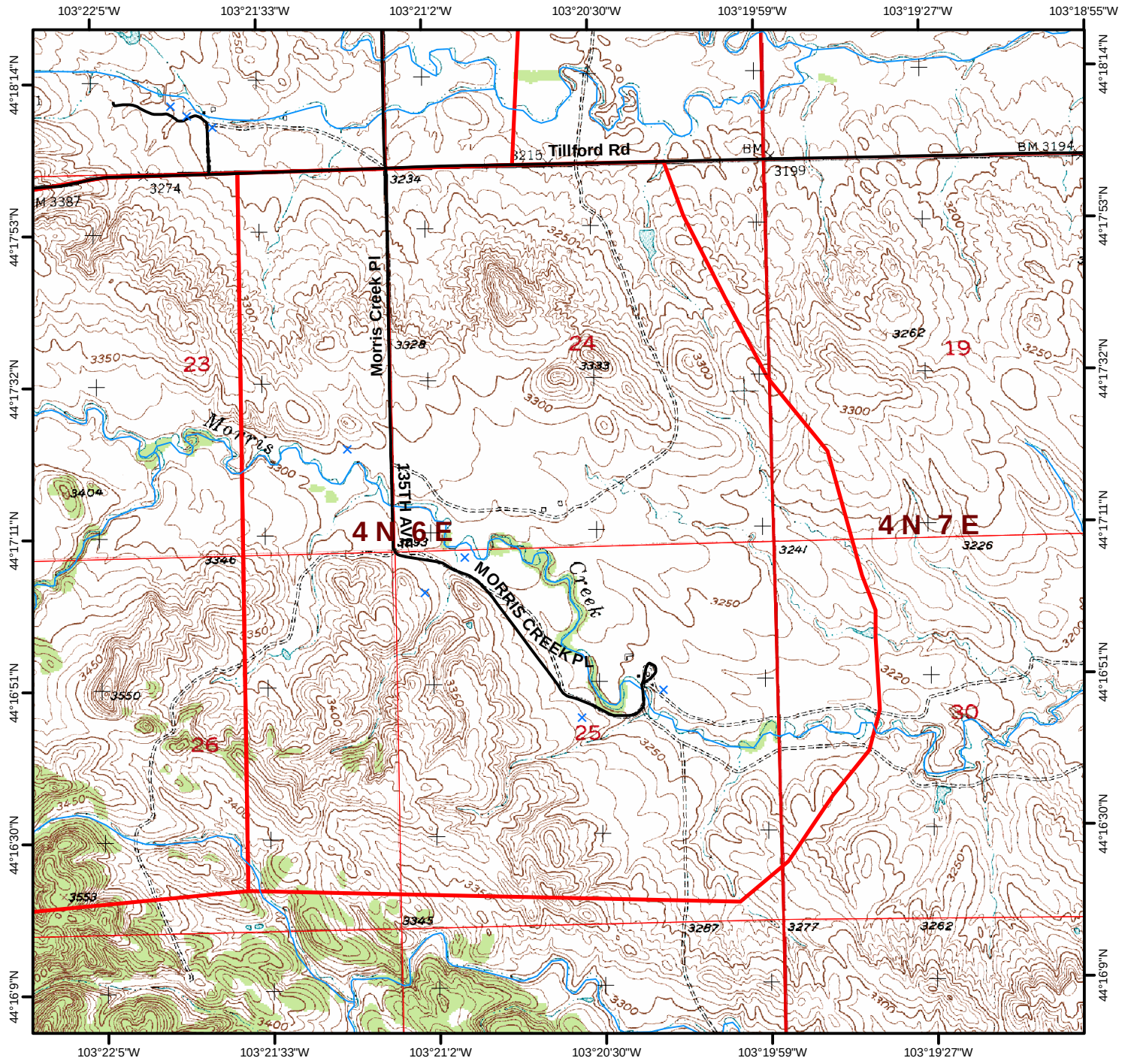

Quad Name: Cottonwood Draw

Quad #: 62

Legend

Elevation

Minimum: 2,720 Maximum: 3,240 Difference: 520

Number of mapped water sources: 0

Number of mapped structures: 17

Structure Survey

- Unassessed
- Low
- High
- Extreme

Water Features

- Hydrant
- Storage Tank
- Pond
- Pump House
- Fitting
- Water
- Fire Department
- Fire Apparatus Only
- Streams
- County Roads
- Driveways
- USFS System Roads
- USFS Non-System Roads (MAY NOT BE DRIVABLE)
- 1/2 Mile WUI Zones
- Fire Districts

Ownership

- Indian Lands or Reservations
- Military Reservations/Corps of Engineers
- National Forest Lands
- Private Lands
- Public Lands (BLM)
- State Lands
- Quads
- Meade County Boundary

Miles
0 0.5 1 2

The data in this map book is a work in progress. Data accuracy may vary but it was the best available at the time of publication.

Scale
1:60,000
5/2006

Rob Mattox
Black Hills Land Analysis
12007 Coyote Ridge Road
Deadwood, SD 57732
(605)-578-1556
rob@mattox.biz
www.mattox.biz



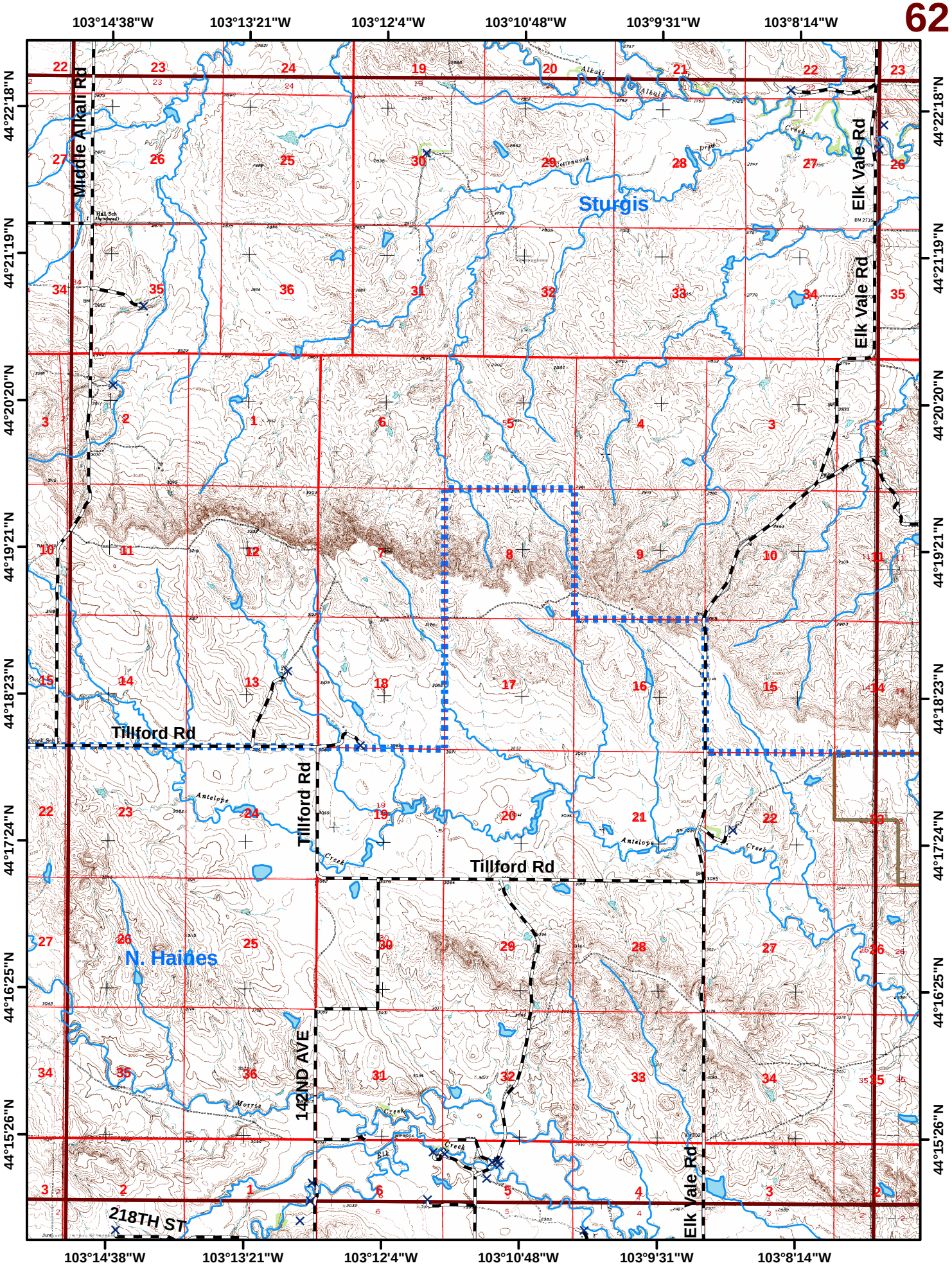
103°14'38"W
103°13'21"W
103°12'4"W
103°10'48"W
103°9'31"W
103°8'14"W
44°22'18"N
44°21'19"N
44°20'20"N
44°19'21"N
44°18'23"N
44°17'24"N
44°16'25"N
44°15'26"N
Middle Alkali Rd
Elk Vale Rd
Sturgis
Tillford Rd
N. Haines
142ND AVE
218TH ST
Antelope
Creek
Morris
Elk
Alkali
Cottonwood
Draw

Quad Name: **Lone Tree Creek**

Quad #: **63**

Legend

Elevation

Minimum: 2,560 Maximum: 3,200 Difference: 640

Number of mapped water sources: 0

Number of mapped structures: 14

Structure Survey

- Unassessed
- Low
- High
- Extreme

Water Features

- Hydrant
- Storage Tank
- Pond
- Pump House
- Fitting
- Water
- Fire Department
- Fire Apparatus Only
- Streams
- County Roads
- Driveways
- USFS System Roads
- USFS Non-System Roads (MAY NOT BE DRIVABLE)
- 1/2 Mile WUI Zones
- Fire Districts

Ownership

- Indian Lands or Reservations
- Military Reservations/Corps of Engineers
- National Forest Lands
- Private Lands
- Public Lands (BLM)
- State Lands
- Quads
- Meade County Boundary

Miles
0 0.5 1 2

The data in this map book is a work in progress. Data accuracy may vary but it was the best available at the time of publication.

Scale
1:60,000
5/2006

Rob Mattox
Black Hills Land Analysis
12007 Coyote Ridge Road
Deadwood, SD 57732
(605)-578-1556
rob@mattox.biz
www.mattox.biz



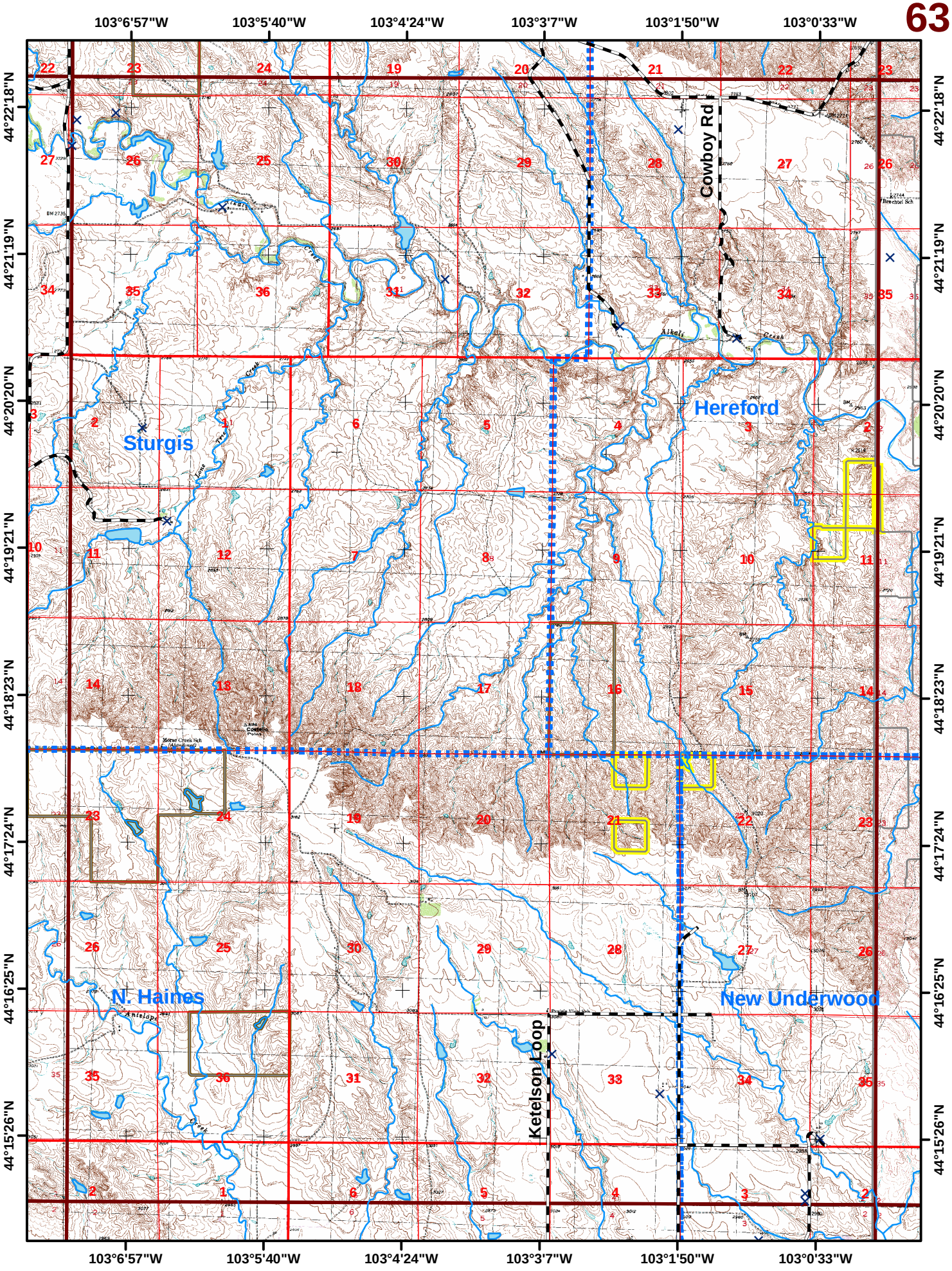
103°6'57"W
103°5'40"W
103°4'24"W
103°3'7"W
103°1'50"W
103°0'33"W
44°22'18"N
44°21'19"N
44°20'20"N
44°19'21"N
44°18'23"N
44°17'24"N
44°16'25"N
44°15'26"N
Cowboy Rd
Hereford
Sturgis
N. Haines
New Underwood
Ketelson Loop
Alkali Creek
Morse Creek Sch

Quad Name: **Hereford SW**

Quad #: **64**

Legend

Elevation

Minimum: 2,360 Maximum: 3,080 Difference: 720

Number of mapped water sources: 0

Number of mapped structures: 9

Structure Survey

- Unassessed
- Low
- High
- Extreme

Water Features

- Hydrant
- Storage Tank
- Pond
- Pump House
- Fitting
- Water
- Fire Department
- Fire Apparatus Only
- Streams
- County Roads
- Driveways
- USFS System Roads
- USFS Non-System Roads (MAY NOT BE DRIVABLE)
- 1/2 Mile WUI Zones
- Fire Districts

Ownership

- Indian Lands or Reservations
- Military Reservations/Corps of Engineers
- National Forest Lands
- Private Lands
- Public Lands (BLM)
- State Lands
- Quads
- Meade County Boundary

Miles
0 0.5 1 2

The data in this map book is a work in progress. Data accuracy may vary but it was the best available at the time of publication.

Scale
1:60,000
5/2006

Rob Mattox
Black Hills Land Analysis
12007 Coyote Ridge Road
Deadwood, SD 57732
(605)-578-1556
rob@mattox.biz
www.mattox.biz



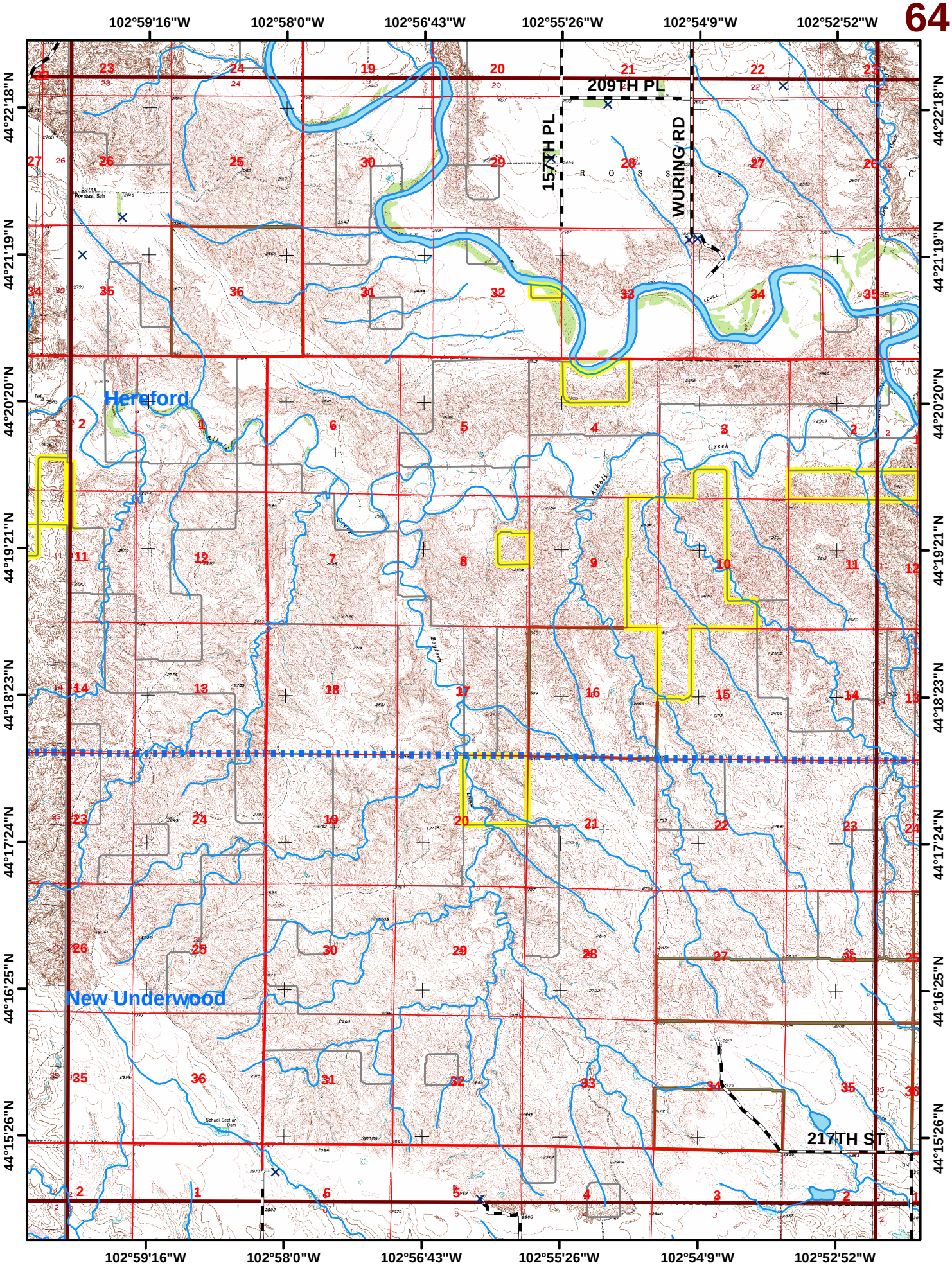
102°59'16"W
102°58'0"W
102°56'43"W
102°55'26"W
102°54'9"W
102°52'52"W
44°22'18"N
44°21'19"N
44°20'20"N
44°19'21"N
44°18'23"N
44°17'24"N
44°16'25"N
44°15'26"N
209TH PL
157TH PL
WURING RD
Hereford
New Underwood
217TH ST
Alkali Creek
School Section Dam

Quad Name: **Hereford SE**

Quad #: **65**

Legend

Elevation

Minimum: 2,280 Maximum: 2,880 Difference: 600

Number of mapped water sources: 0

Number of mapped structures: 6

Structure Survey

- Unassessed
- Low
- High
- Extreme

Water Features

- Hydrant
- Storage Tank
- Pond
- Pump House
- Fitting
- Water
- Fire Department
- Fire Apparatus Only
- Streams
- County Roads
- Driveways
- USFS System Roads
- USFS Non-System Roads (MAY NOT BE DRIVABLE)
- 1/2 Mile WUI Zones
- Fire Districts

Ownership

- Indian Lands or Reservations
- Military Reservations/Corps of Engineers
- National Forest Lands
- Private Lands
- Public Lands (BLM)
- State Lands
- Quads
- Meade County Boundary

0 0.5 1 2 Miles

The data in this map book is a work in progress. Data accuracy may vary but it was the best available at the time of publication.

Scale
1:60,000
5/2006

Rob Mattox
Black Hills Land Analysis
12007 Coyote Ridge Road
Deadwood, SD 57732
(605)-578-1556
rob@mattox.biz
www.mattox.biz



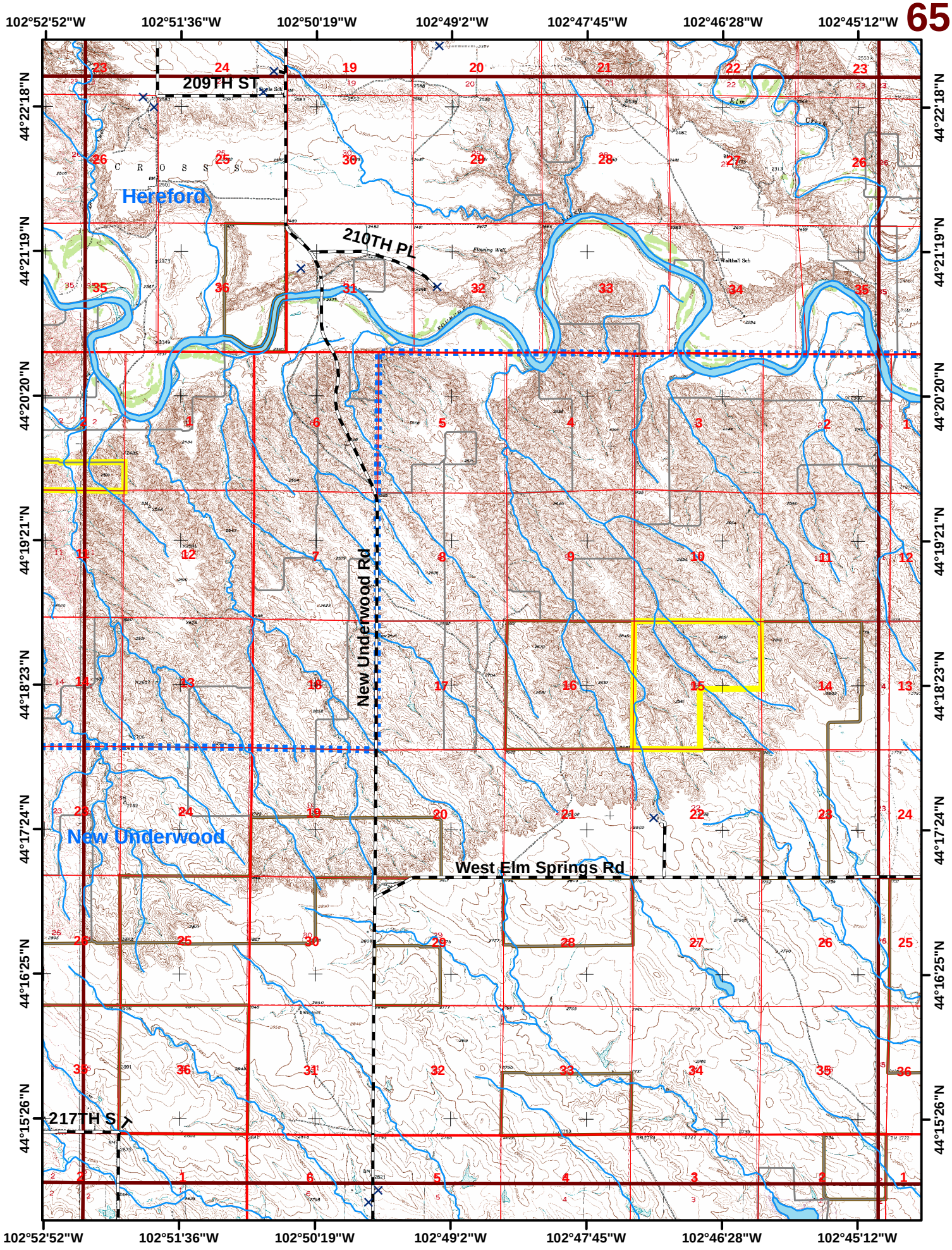
102°52'52"W
102°51'36"W
102°50'19"W
102°49'2"W
102°47'45"W
102°46'28"W
102°45'12"W
44°22'18"N
44°21'19"N
44°20'20"N
44°19'21"N
44°18'23"N
44°17'24"N
44°16'25"N
44°15'26"N
209TH ST
210TH PL
Hereford
New Underwood
New Underwood Rd
West Elm Springs Rd
217TH S
C R O S S

Quad Name: **Elm Springs SW**

Quad #: **66**

Legend

Elevation

Minimum: 2,240 Maximum: 2,760 Difference: 520

Number of mapped water sources: 0

Number of mapped structures: 6

Structure Survey

- Unassessed
- Low
- High
- Extreme

Water Features

- Hydrant
- Storage Tank
- Pond
- Pump House
- Fitting
- Water
- Fire Department
- Fire Apparatus Only
- Streams
- County Roads
- Driveways
- USFS System Roads
- USFS Non-System Roads (MAY NOT BE DRIVABLE)
- 1/2 Mile WUI Zones
- Fire Districts

Ownership

- Indian Lands or Reservations
- Military Reservations/Corps of Engineers
- National Forest Lands
- Private Lands
- Public Lands (BLM)
- State Lands
- Quads
- Meade County Boundary

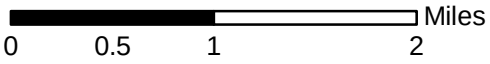

The data in this map book is a work in progress. Data accuracy may vary but it was the best available at the time of publication.

Scale
1:60,000
5/2006

Rob Mattox
Black Hills Land Analysis
12007 Coyote Ridge Road
Deadwood, SD 57732
(605)-578-1556
rob@mattox.biz
www.mattox.biz



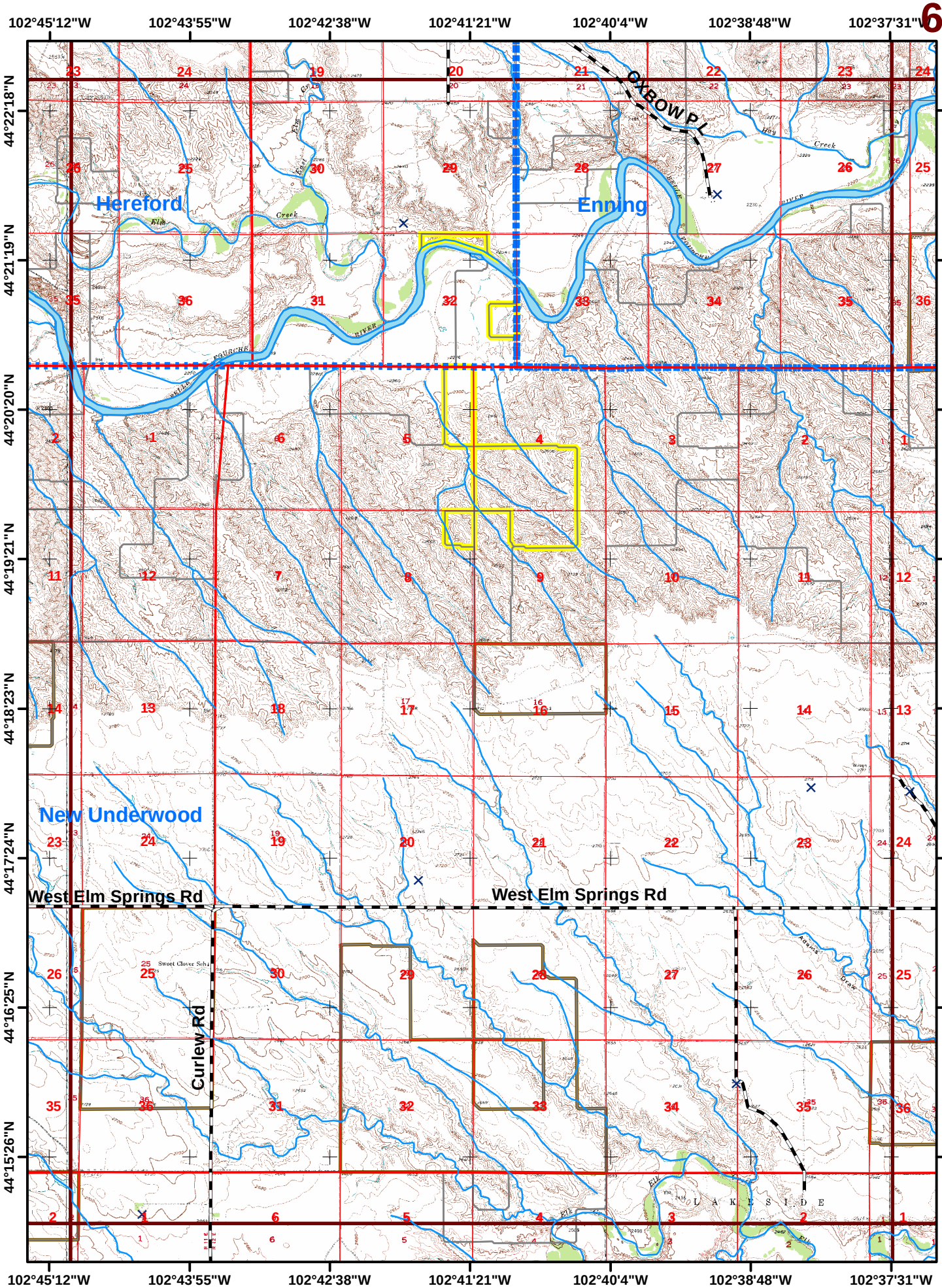
102°45'12"W
102°43'55"W
102°42'38"W
102°41'21"W
102°40'4"W
102°38'48"W
102°37'31"W
44°22'18"N
44°21'19"N
44°20'20"N
44°19'21"N
44°18'23"N
44°17'24"N
44°16'25"N
44°15'26"N
Hereford
Enning
New Underwood
OXBOW PL
West Elm Springs Rd
West Elm Springs Rd
Curlew Rd
Sweet Clover Sch
LAKESIDE

Quad Name

Legend

Elm Springs

Quad #

67

Elevation

Minimum: 2,160 Maximum: 2,720 Difference: 560

Number of mapped water sources: 0 Number of mapped structures: 22

Structure Survey

- Unassessed
- Low
- High
- Extreme

Water Features

- Hydrant
- Storage Tank
- Pond
- Pump House
- Fitting
- Water
- Fire Department
- Fire Apparatus Only
- Streams
- County Roads
- Driveways
- USFS System Roads
- USFS Non-System Roads (MAY NOT BE DRIVABLE)
- 1/2 Mile WUI Zones
- Fire Districts

Ownership

- Indian Lands or Reservations
- Military Reservations/Corps of Engineers
- National Forest Lands
- Private Lands
- Public Lands (BLM)
- State Lands
- Quads
- Meade County Boundary

0 0.5 1 2 Miles

The data in this map book is a work in progress. Data accuracy may vary but it was the best available at the time of publication.

Scale
1:60,000
5/2006

Rob Mattox
Black Hills Land Analysis
12007 Coyote Ridge Road
Deadwood, SD 57732
(605)-578-1556
rob@mattox.biz
www.mattox.biz



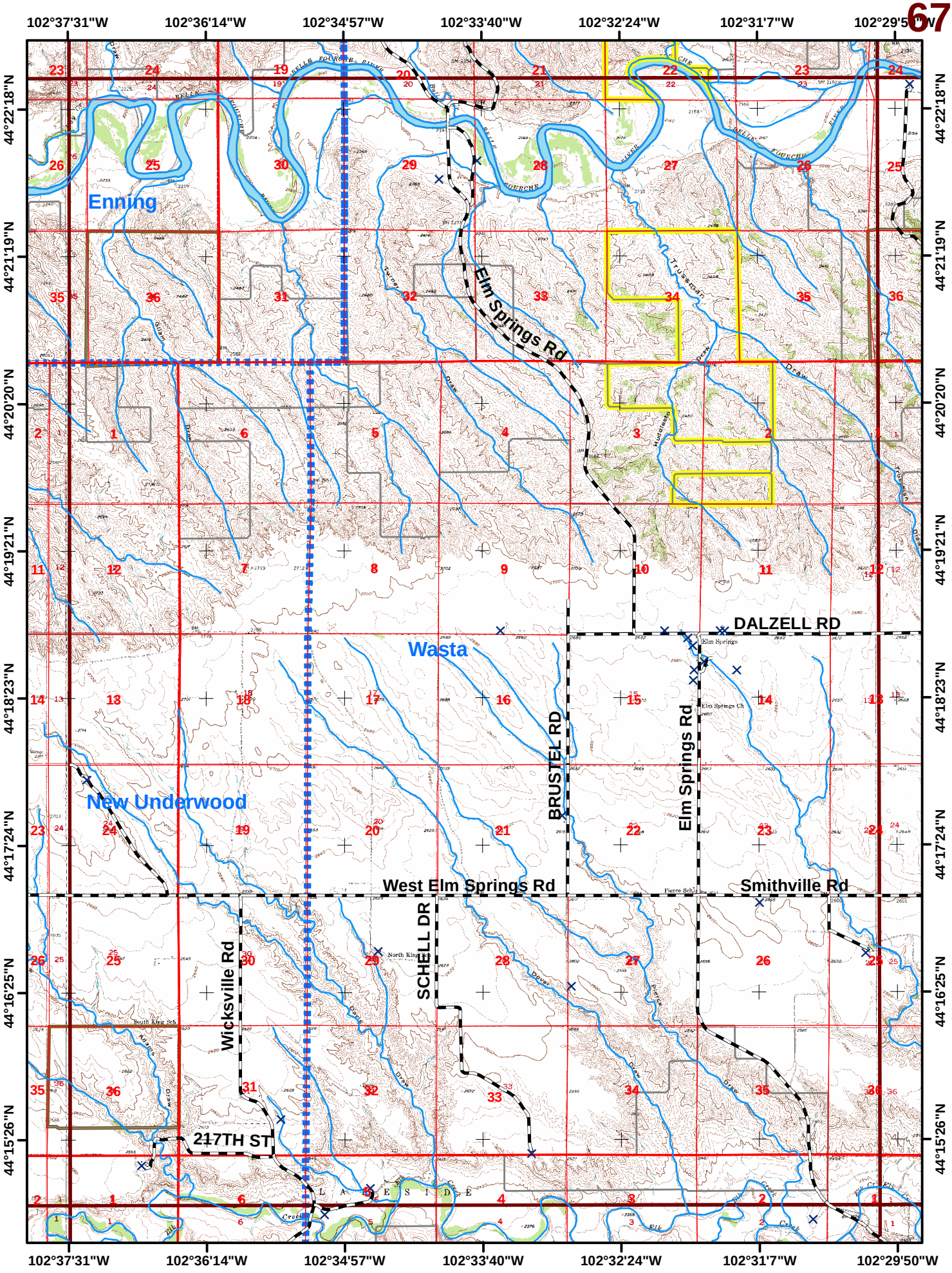
102°37'31"W
102°36'14"W
102°34'57"W
102°33'40"W
102°32'24"W
102°31'7"W
102°29'50"W
44°22'18"N
44°21'19"N
44°20'20"N
44°19'21"N
44°18'23"N
44°17'24"N
44°16'25"N
44°15'26"N
Enning
Wasta
New Underwood
Elm Springs Rd
DALZELL RD
BRUSTEL RD
Elm Springs Rd
West Elm Springs Rd
Smithville Rd
SCHELL DR
Wicksville Rd
217TH ST
LAWRENCE

Quad Name

Quad #

Legend

Dalzell

68

Elevation

Minimum: 2,160 Maximum: 2,720 Difference: 560

Number of mapped water sources: 0 Number of mapped structures: 16

Structure Survey

- Unassessed
- Low
- High
- Extreme

Water Features

- Hydrant
- Storage Tank
- Pond
- Pump House
- Fitting
- Water
- Fire Department
- Fire Apparatus Only
- Streams
- County Roads
- Driveways
- USFS System Roads
- USFS Non-System Roads (MAY NOT BE DRIVABLE)
- 1/2 Mile WUI Zones
- Fire Districts

Ownership

- Indian Lands or Reservations
- Military Reservations/Corps of Engineers
- National Forest Lands
- Private Lands
- Public Lands (BLM)
- State Lands
- Quads
- Meade County Boundary

Miles

0 0.5 1 2

The data in this map book is a work in progress. Data accuracy may vary but it was the best available at the time of publication.

Scale
1:60,000
5/2006

Rob Mattox
Black Hills Land Analysis
12007 Coyote Ridge Road
Deadwood, SD 57732
(605)-578-1556
rob@mattox.biz
www.mattox.biz



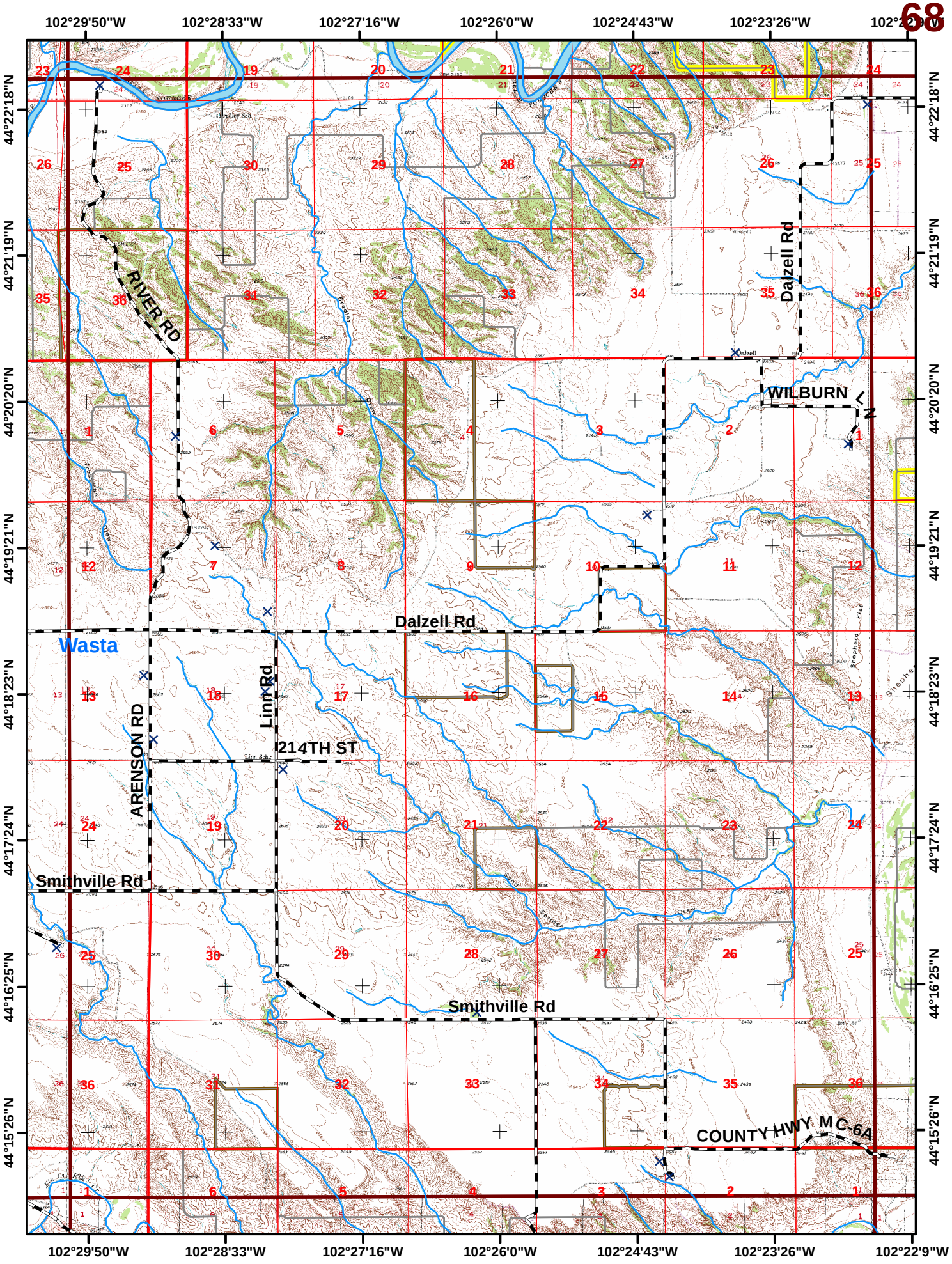
102°29'50"W
102°28'33"W
102°27'16"W
102°26'0"W
102°24'43"W
102°23'26"W
102°22'9"W
44°22'18"N
44°21'19"N
44°20'20"N
44°19'21"N
44°18'23"N
44°17'24"N
44°16'25"N
44°15'26"N
RIVER RD
Dalzell Rd
WILBURN
Dalzell Rd
Wasta
ARENSON RD
Linn Rd
214TH ST
Smithville Rd
Smithville Rd
COUNTY HWY MC-6A

Quad Name

Legend

Dalzell SE

Quad #

69

Elevation

Minimum: 2,080 Maximum: 2,480 Difference: 400

Number of mapped water sources: 0 Number of mapped structures: 0

Structure Survey

- Unassessed
- Low
- High
- Extreme

Water Features

- Hydrant
- Storage Tank
- Pond
- Pump House
- Fitting
- Water
- Fire Department
- Fire Apparatus Only
- Streams
- County Roads
- Driveways
- USFS System Roads
- USFS Non-System Roads (MAY NOT BE DRIVABLE)
- 1/2 Mile WUI Zones
- Fire Districts

Ownership

- Indian Lands or Reservations
- Military Reservations/Corps of Engineers
- National Forest Lands
- Private Lands
- Public Lands (BLM)
- State Lands
- Quads
- Meade County Boundary

Miles
0 0.5 1 2

The data in this map book is a work in progress. Data accuracy may vary but it was the best available at the time of publication.

Scale
1:60,000
5/2006

Rob Mattox
Black Hills Land Analysis
12007 Coyote Ridge Road
Deadwood, SD 57732
(605)-578-1556
rob@mattox.biz
www.mattox.biz



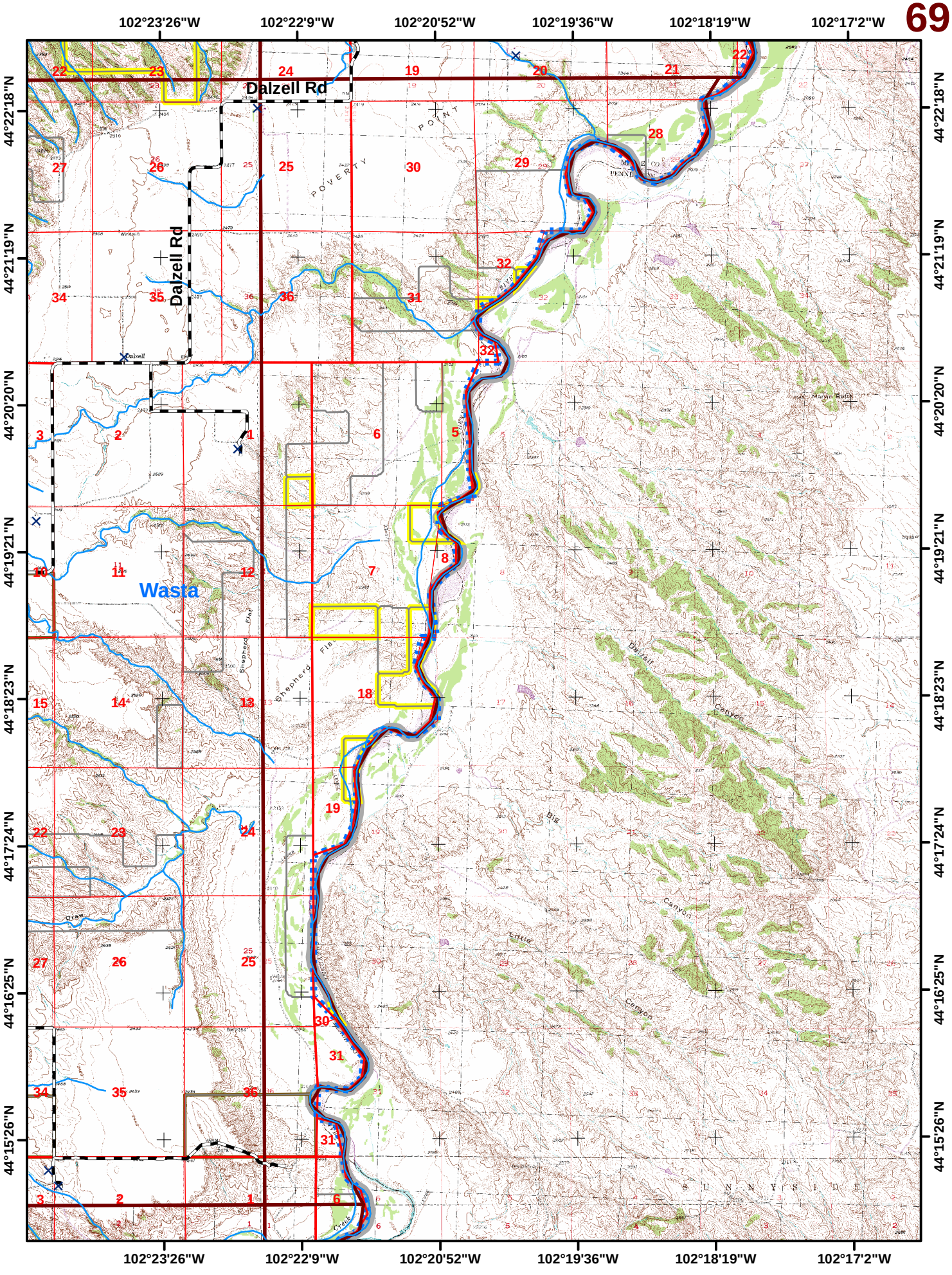
102°23'26"W
102°22'9"W
102°20'52"W
102°19'36"W
102°18'19"W
102°17'2"W
44°22'18"N
44°21'19"N
44°20'20"N
44°19'21"N
44°18'23"N
44°17'24"N
44°16'25"N
44°15'26"N
Dalzell Rd
Dalzell Rd
Wasta
POVERTY
Shepherd Flat
Dalzell Canyon
Big Canyon
Little Canyon
SUNNYSIDE

Quad Name

Quad #

Legend

Piedmont

70

Elevation

Minimum: 3,400 Maximum: 4,960 Difference: 1,560

Number of mapped water sources: 4 Number of mapped structures: 279

Structure Survey

- Unassessed
- Low
- High
- Extreme

Water Features

- Hydrant
- Storage Tank
- Pond
- Pump House
- Fitting
- Water
- Fire Department
- Fire Apparatus Only
- Streams
- County Roads
- Driveways
- USFS System Roads
- USFS Non-System Roads (MAY NOT BE DRIVABLE)
- 1/2 Mile WUI Zones
- Fire Districts

Ownership

- Indian Lands or Reservations
- Military Reservations/Corps of Engineers
- National Forest Lands
- Private Lands
- Public Lands (BLM)
- State Lands
- Quads
- Meade County Boundary

Miles

0 0.5 1 2

The data in this map book is a work in progress. Data accuracy may vary but it was the best available at the time of publication.

Scale
1:60,000
5/2006

Rob Mattox
Black Hills Land Analysis
12007 Coyote Ridge Road
Deadwood, SD 57732
(605)-578-1556
rob@mattox.biz
www.mattox.biz



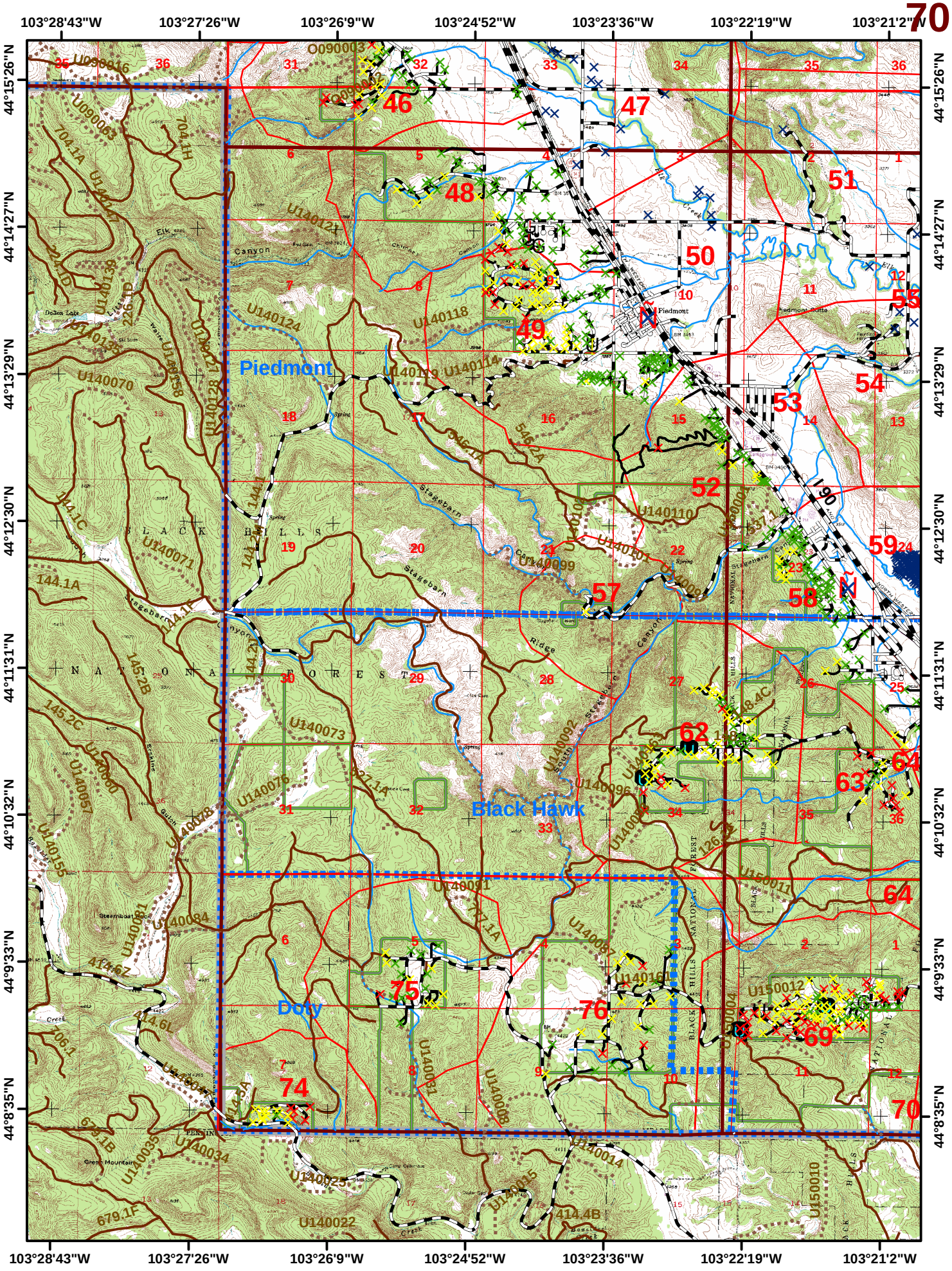
103°28'43"W
103°27'26"W
103°26'9"W
103°24'52"W
103°23'36"W
103°22'19"W
103°21'2"W
44°15'26"N
44°14'27"N
44°13'29"N
44°12'30"N
44°11'31"N
44°10'32"N
44°9'33"N
44°8'35"N
Piedmont
Black Hawk
Doty
BLACK HILLS NATIONAL FOREST
46
47
48
49
50
51
52
53
54
55
57
58
59
62
63
64
69
70
74
75
76
I90

Page **7048** **Piedmont** Fire District Legal: **T3 N R6 E** Sec. **5** **WUI # 48**

Number Of Structures In WUI: **49** Number Of Water Sources In WUI: **3**

Fuel Model of WUI: **9** Canopy Condition of WUI: **Closed** **Elevation**

Maximum	**4,360**
Minimum	**3,520**
Difference	**840**

Fuel Discription: **Ponderosa Pine stands are predominant with possible intermixed hardwoods and White Spruce on north slopes. Drainages may be open grassy meadows.**

Topographic Discription: **Topography may be steep with ridges and canyons. Cap rock may hinder access.**

Comments:

USFS Non-System Roads are not ground proofed, and MAY NOT BE DRIVABLE!

1:24,000 5/2006 **Legend** 0 0.25 0.5 Miles

- Hydrant
- Storage Tank
- Pond
- Pump House
- Streams
- County Roads
- Driveways
- USFS System Roads
- USFS Non-System Roads

Structure Rating
- Unassessed
- Low
- High
- Extreme

- WUI Zone
- County Bndry

The data in this map book is a work in progress. Data accuracy may vary but it was the best available at the time of publication.

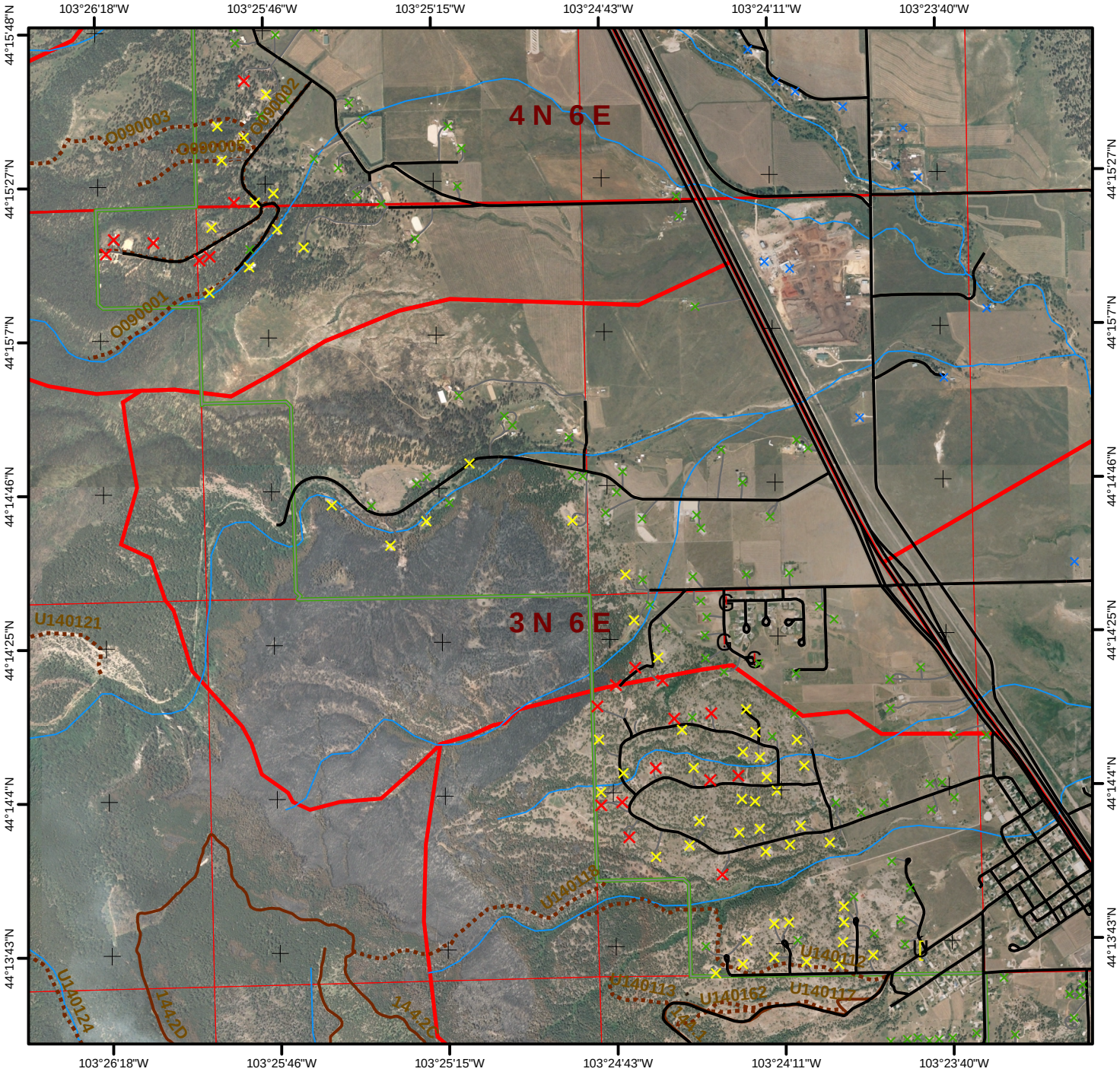

1:24,000
5/2006

Legend

0 0.25 0.5 Miles

- Hydrant
- Storage Tank
- Pond
- Pump House
- Streams
- County Roads
- Driveways
- USFS System Roads
- USFS Non-System Roads

Structure Rating

- Unassessed
- Low
- High
- Extreme

- WUI Zone
- County Bndry

The data in this map book is a work in progress. Data accuracy may vary but it was the best available at the time of publication.

WUI # 48 **Piedmont** Fire District Legal: **T3 N R6 E** Sec. **5** Page **7048**

Number Of Structures In WUI: **49** Number Of Water Sources In WUI: **3**

Fuel Model of WUI: **9** Canopy Condition of WUI: **Closed**

Elevation Maximum **4,360** Minimum **3,520** Difference **840**

Fuel Discription: **Ponderosa Pine stands are predominant with possible intermixed hardwoods and White Spruce on north slopes. Drainages may be open grassy meadows.**

Topographic Discription: **Topography may be steep with ridges and canyons. Cap rock may hinder access.**

Comments:

USFS Non-System Roads are not ground proofed, and MAY NOT BE DRIVABLE!

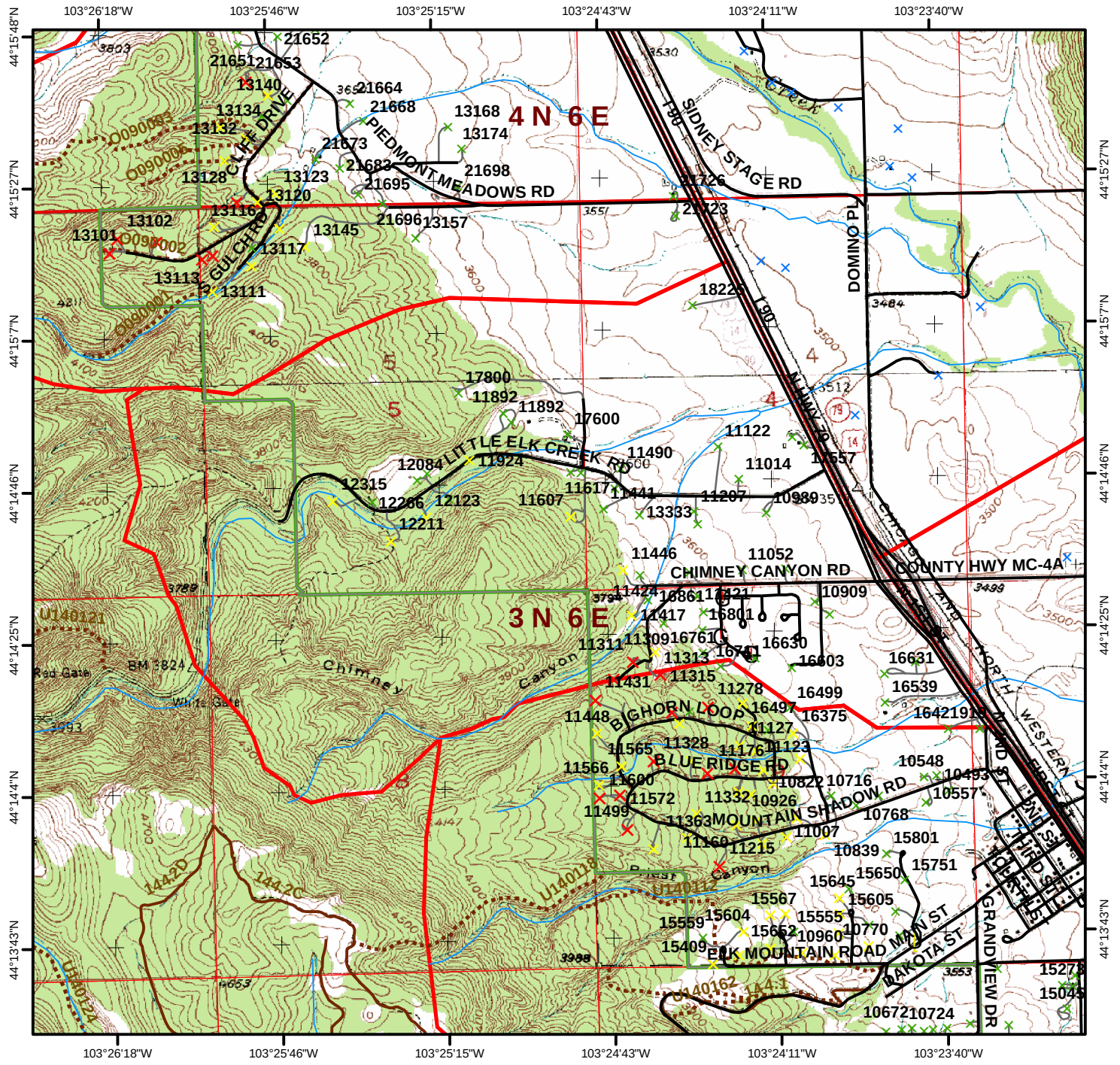

Page **7049** **Piedmont** Fire District Legal: **T3 N R6 E** Sec. **9** **WUI # 49**

Number Of Structures In WUI: **109** Number Of Water Sources In WUI: **1**

Fuel Model of WUI: **9** Canopy Condition of WUI: **Closed** **Elevation** Maximum **4,560** Minimum **3,520** Difference **1,040**

Fuel Discription: **Ponderosa Pine stands are predominant with possible intermixed hardwoods and White Spruce on north slopes. Drainages may be open grassy meadows.**

Topographic Discription: **Topography may be steep with ridges and canyons. Cap rock may hinder access.**

Comments: **Piedmont Area**

USFS Non-System Roads are not ground proofed, and MAY NOT BE DRIVABLE!

1:24,000 5/2006 **Legend** 0 0.25 0.5 Miles

- Hydrant
- Storage Tank
- Pond
- Pump House
- Streams
- County Roads
- Driveways
- USFS System Roads
- USFS Non-System Roads

Structure Rating
- Unassessed
- Low
- High
- Extreme

- WUI Zone
- County Bndry

The data in this map book is a work in progress. Data accuracy may vary but it was the best available at the time of publication.

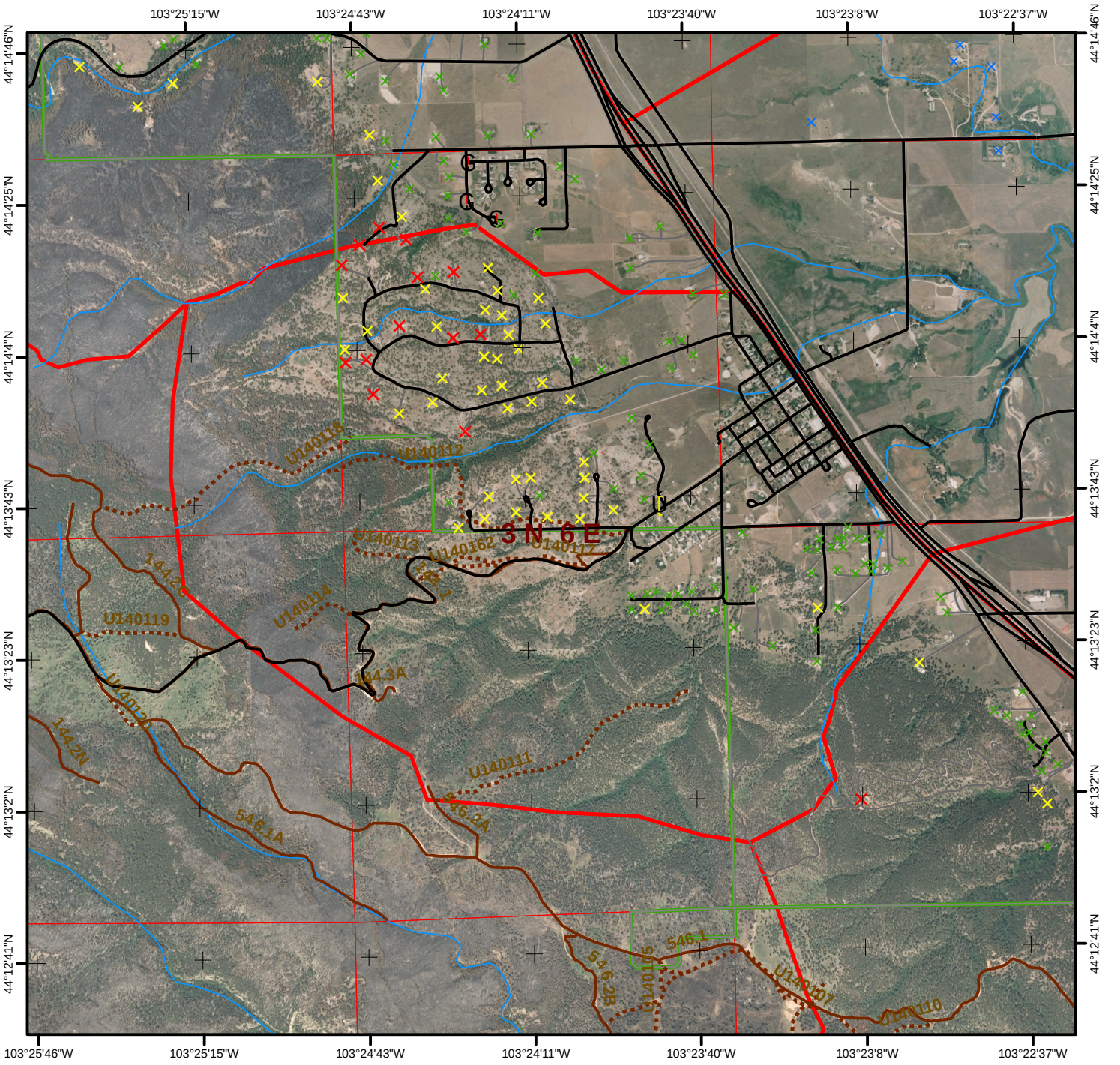

1:24,000
5/2006

Legend

0 0.25 0.5 Miles

- Hydrant
- Storage Tank
- Pond
- Pump House
- Streams
- County Roads
- Driveways
- USFS System Roads
- USFS Non-System Roads

Structure Rating

- Unassessed
- Low
- High
- Extreme

- WUI Zone
- County Bndry

The data in this map book is a work in progress. Data accuracy may vary but it was the best available at the time of publication.

WUI # 49 **Piedmont** Fire District Legal: **T3 N R6 E** Sec. **9** Page **7049**

Number Of Structures In WUI: **109** Number Of Water Sources In WUI: **1**

Fuel Model of WUI: **9** Canopy Condition of WUI: **Closed**

Elevation

Maximum	4,560
Minimum	3,520
Difference	1,040

Fuel Discription: **Ponderosa Pine stands are predominant with possible intermixed hardwoods and White Spruce on north slopes. Drainages may be open grassy meadows.**

Topographic Discription: **Topography may be steep with ridges and canyons. Cap rock may hinder access.**

Comments: **Piedmont Area**

USFS Non-System Roads are not ground proofed, and MAY NOT BE DRIVABLE!

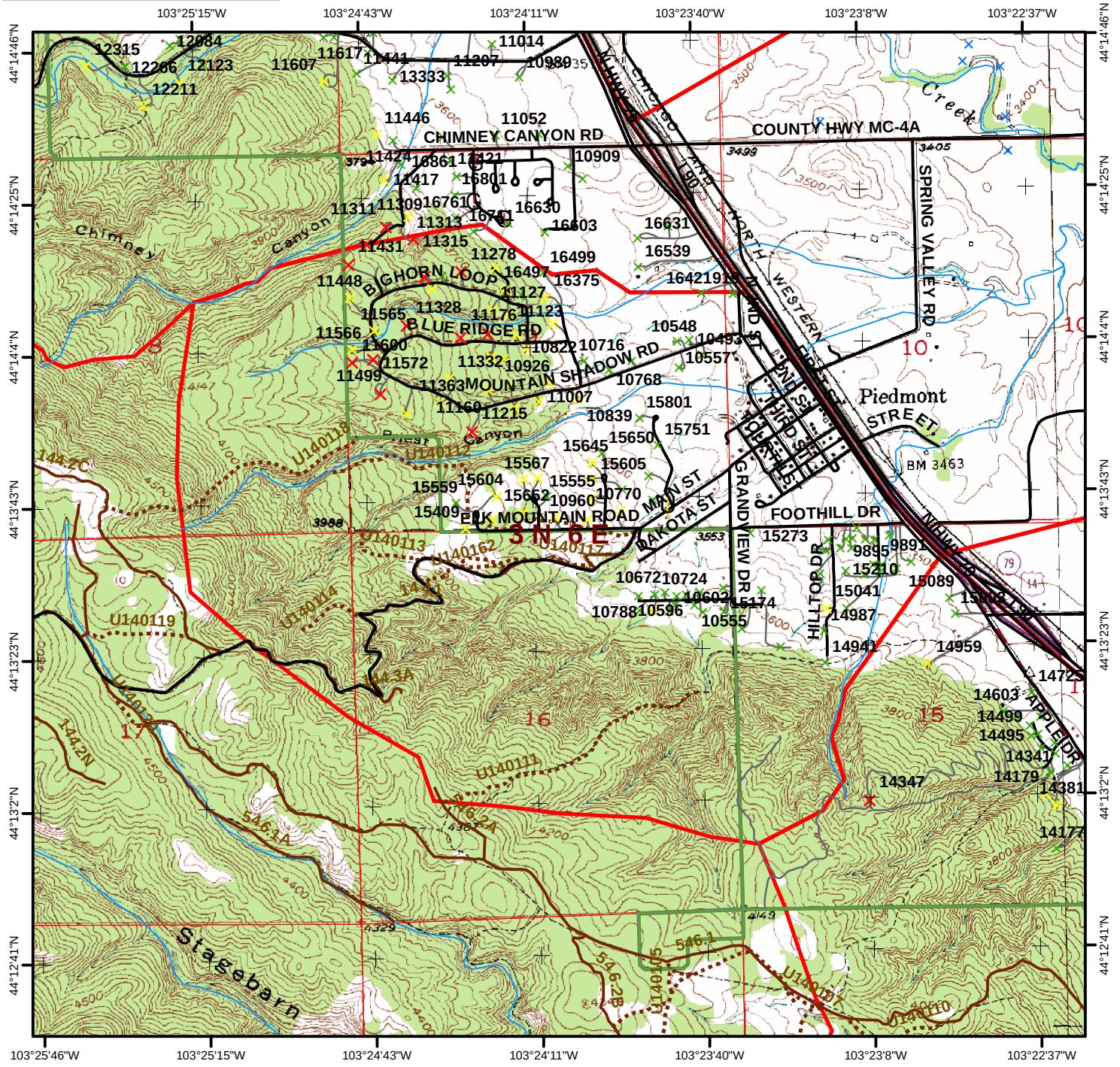

Page **7050** **Piedmont** Fire District Legal: **T3 N R6 E** Sec. **10** **WUI # 50**

Number Of Structures In WUI: **6** Number Of Water Sources In WUI: **0**

Fuel Model of WUI: **2** Canopy Condition of WUI: **Open** **Elevation** Maximum **3,891** Minimum **2,858** Difference **1,033**

Fuel Discription: **Hardwood stands are predominant with possible intermixed Ponderosa Pine. Drainages may have hardwoods, brush, or open meadows.**

Topographic Discription: **Topography may be steep with ridges and canyons. Possible breaks in the lower elevations.**

Comments:

USFS Non-System Roads are not ground proofed, and MAY NOT BE DRIVABLE!

1:24,000 5/2006 **Legend** 0 0.25 0.5 Miles

- Hydrant
- Storage Tank
- Pond
- Pump House
- Streams
- County Roads
- Driveways
- USFS System Roads
- USFS Non-System Roads

Structure Rating
- Unassessed
- Low
- High
- Extreme

- WUI Zone
- County Bndry

The data in this map book is a work in progress. Data accuracy may vary but it was the best available at the time of publication.

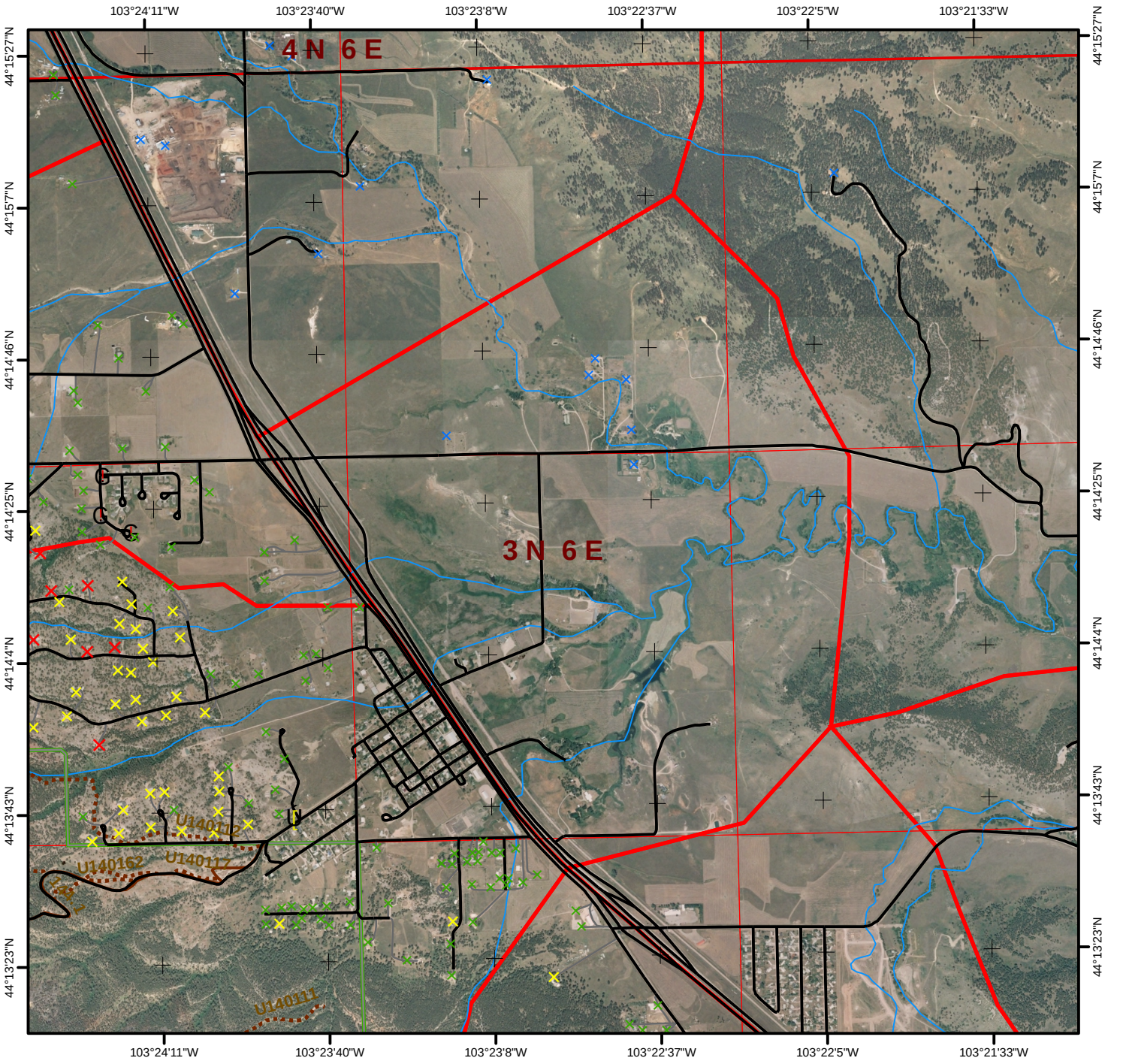

1:24,000
5/2006

Legend

0 0.25 0.5 Miles

- Hydrant
- Storage Tank
- Pond
- Pump House
- Streams
- County Roads
- Driveways
- USFS System Roads
- USFS Non-System Roads

Structure Rating

- Unassessed
- Low
- High
- Extreme

- WUI Zone
- County Bndry

The data in this map book is a work in progress. Data accuracy may vary but it was the best available at the time of publication.

WUI # 50 **Piedmont** Fire District Legal: **T3 N R6 E** Sec. **10** Page **7050**

Number Of Structures In WUI: **6** Number Of Water Sources In WUI: **0**

Fuel Model of WUI: **2** Canopy Condition of WUI: **Open**

Elevation: Maximum **3,891** Minimum **2,858** Difference **1,033**

Fuel Discription: **Hardwood stands are predominant with possible intermixed Ponderosa Pine. Drainages may have hardwoods, brush, or open meadows.**

Topographic Discription: **Topography may be steep with ridges and canyons. Possible breaks in the lower elevations.**

Comments:

USFS Non-System Roads are not ground proofed, and MAY NOT BE DRIVABLE!

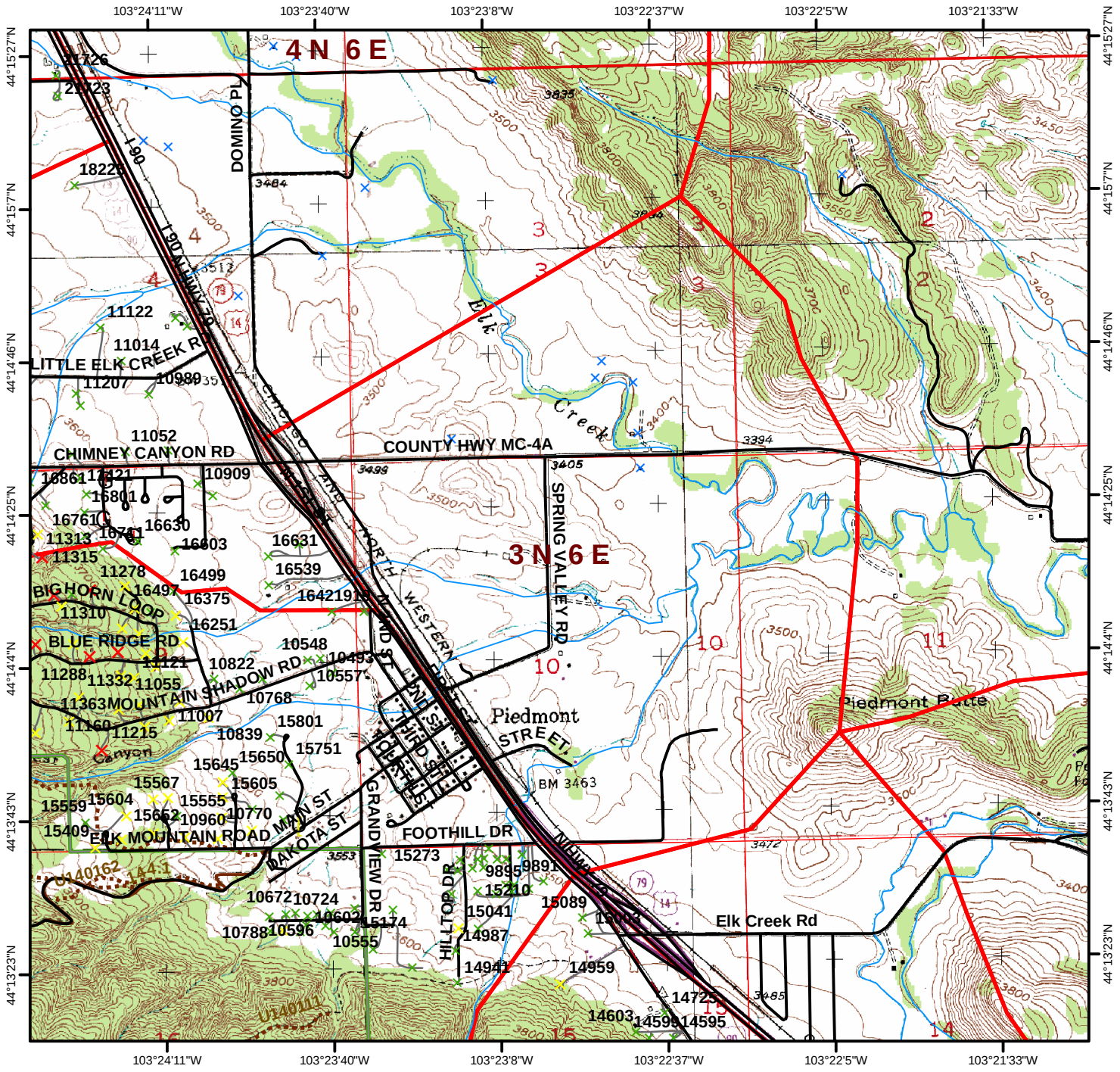

Page **7052** **Piedmont** Fire District Legal: **T3 N R6 E** Sec. **15** **WUI # 52**

Number Of Structures In WUI: **35** Number Of Water Sources In WUI: **0**

Fuel Model of WUI: **9** Canopy Condition of WUI: **Closed**

Elevation

Maximum	**4,200**
Minimum	**3,480**
Difference	**720**

Fuel Discription: **Ponderosa Pine stands are predominant with possible intermixed hardwoods and White Spruce on north slopes. Drainages may be open grassy meadows.**

Topographic Discription: **Topography may be steep with ridges and canyons. Cap rock may hinder access.**

Comments:

USFS Non-System Roads are not ground proofed, and MAY NOT BE DRIVABLE!

1:24,000
5/2006

Legend

0 0.25 0.5 Miles

- Hydrant
- Storage Tank
- Pond
- Pump House
- Streams
- County Roads
- Driveways
- USFS System Roads
- USFS Non-System Roads

Structure Rating
- Unassessed
- Low
- High
- Extreme

- WUI Zone
- County Bndry

The data in this map book is a work in progress. Data accuracy may vary but it was the best available at the time of publication.

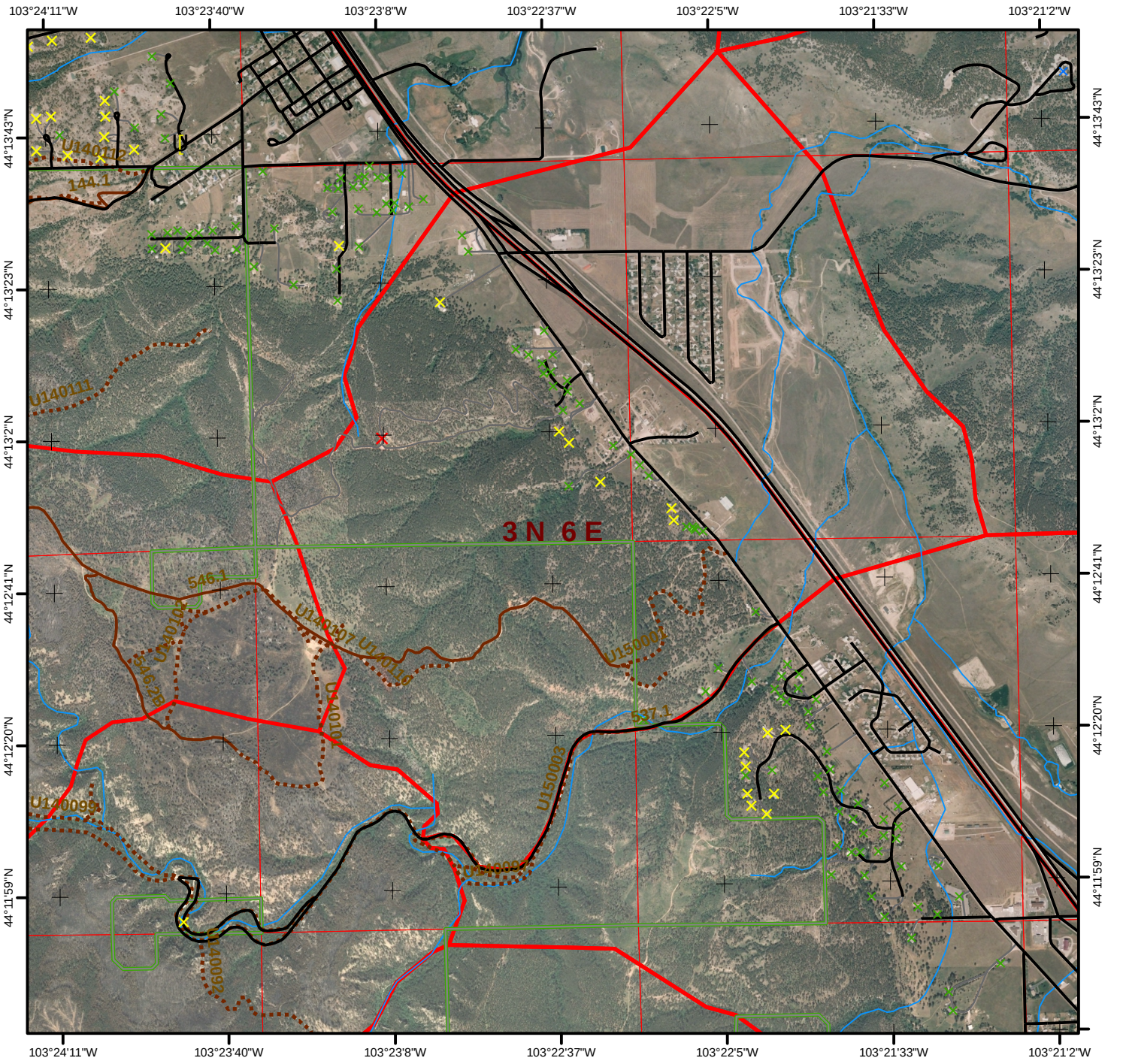

1:24,000
5/2006

Legend

0 0.25 0.5 Miles

- Hydrant
- Storage Tank
- Pond
- Pump House
- Streams
- County Roads
- Driveways
- USFS System Roads
- USFS Non-System Roads

Structure Rating

- Unassessed
- Low
- High
- Extreme

- WUI Zone
- County Bndry

The data in this map book is a work in progress. Data accuracy may vary but it was the best available at the time of publication.

WUI # 52 **Piedmont** Fire District Legal: **T3 N R6 E** Sec. **15** Page **7052**

Number Of Structures In WUI: **35** Number Of Water Sources In WUI: **0**

Fuel Model of WUI: **9** Canopy Condition of WUI: **Closed**

Elevation

Maximum	**4,200**
Minimum	**3,480**
Difference	**720**

Fuel Discription: **Ponderosa Pine stands are predominant with possible intermixed hardwoods and White Spruce on north slopes. Drainages may be open grassy meadows.**

Topographic Discription: **Topography may be steep with ridges and canyons. Cap rock may hinder access.**

Comments:

USFS Non-System Roads are not ground proofed, and MAY NOT BE DRIVABLE!

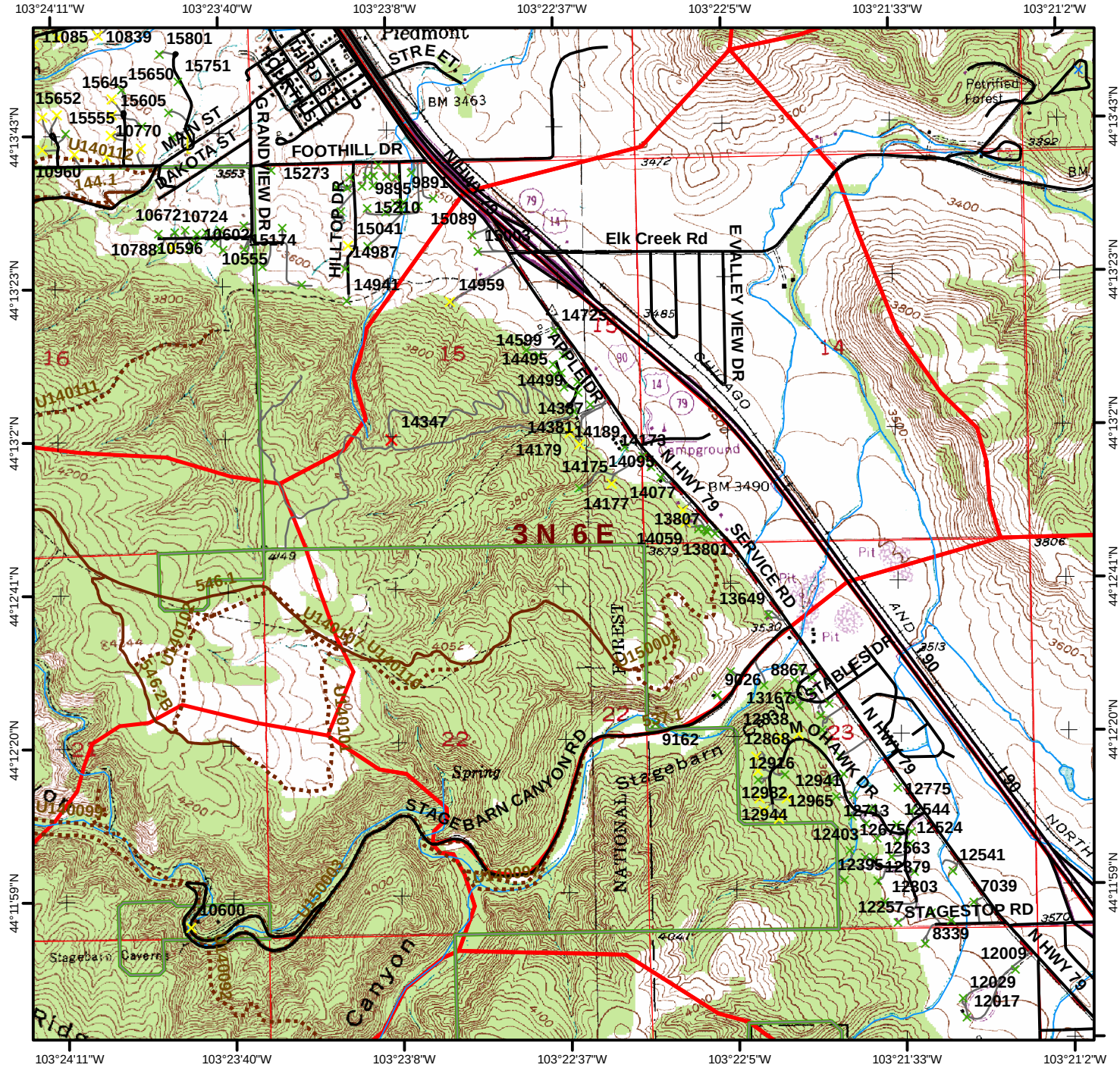

Page **7057** **Piedmont** Fire District Legal: **T3 N R6 E** Sec. **21** **WUI # 57**

Number Of Structures In WUI: **1** Number Of Water Sources In WUI: **0**

Fuel Model of WUI: **9** Canopy Condition of WUI: **Closed** **Elevation** Maximum **4,560** Minimum **3,720** Difference **840**

Fuel Discription: **Ponderosa Pine stands are predominant with possible intermixed hardwoods and White Spruce on north slopes. Drainages may be open grassy meadows.**

Topographic Discription: **Topography may be steep with ridges and canyons. Cap rock may hinder access.**

Comments: **Stagebarn Caverns**

USFS Non-System Roads are not ground proofed, and MAY NOT BE DRIVABLE!

1:24,000 5/2006 **Legend** 0 0.25 0.5 Miles

- Hydrant
- Storage Tank
- Pond
- Pump House
- Streams
- County Roads
- Driveways
- USFS System Roads
- USFS Non-System Roads

Structure Rating
- Unassessed
- Low
- High
- Extreme

- WUI Zone
- County Bndry

The data in this map book is a work in progress. Data accuracy may vary but it was the best available at the time of publication.

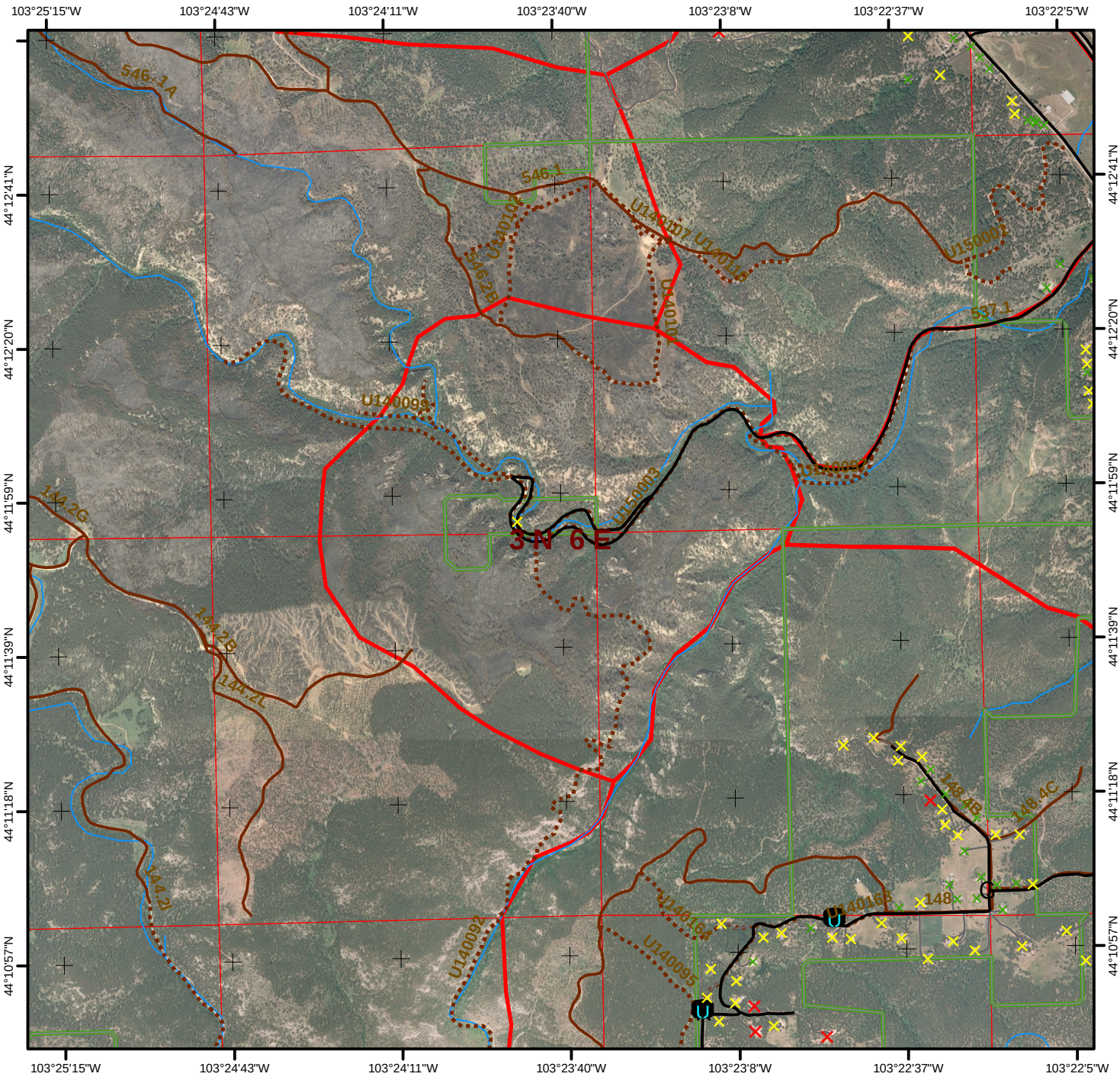

1:24,000
5/2006

Legend

0 0.25 0.5 Miles

- Hydrant
- Storage Tank
- Pond
- Pump House
- Streams
- County Roads
- Driveways
- USFS System Roads
- USFS Non-System Roads

Structure Rating

- Unassessed
- Low
- High
- Extreme

- WUI Zone
- County Bndry

The data in this map book is a work in progress. Data accuracy may vary but it was the best available at the time of publication.

WUI # 57 **Piedmont** Fire District Legal: **T3 N R6 E** Sec. **21** Page **7057**

Number Of Structures In WUI: **1** Number Of Water Sources In WUI: **0**

Fuel Model of WUI: **9** Canopy Condition of WUI: **Closed**

Elevation

Maximum	**4,560**
Minimum	**3,720**
Difference	**840**

Fuel Discription: **Ponderosa Pine stands are predominant with possible intermixed hardwoods and White Spruce on north slopes. Drainages may be open grassy meadows.**

Topographic Discription: **Topography may be steep with ridges and canyons. Cap rock may hinder access.**

Comments: **Stagebarn Caverns**

USFS Non-System Roads are not ground proofed, and MAY NOT BE DRIVABLE!

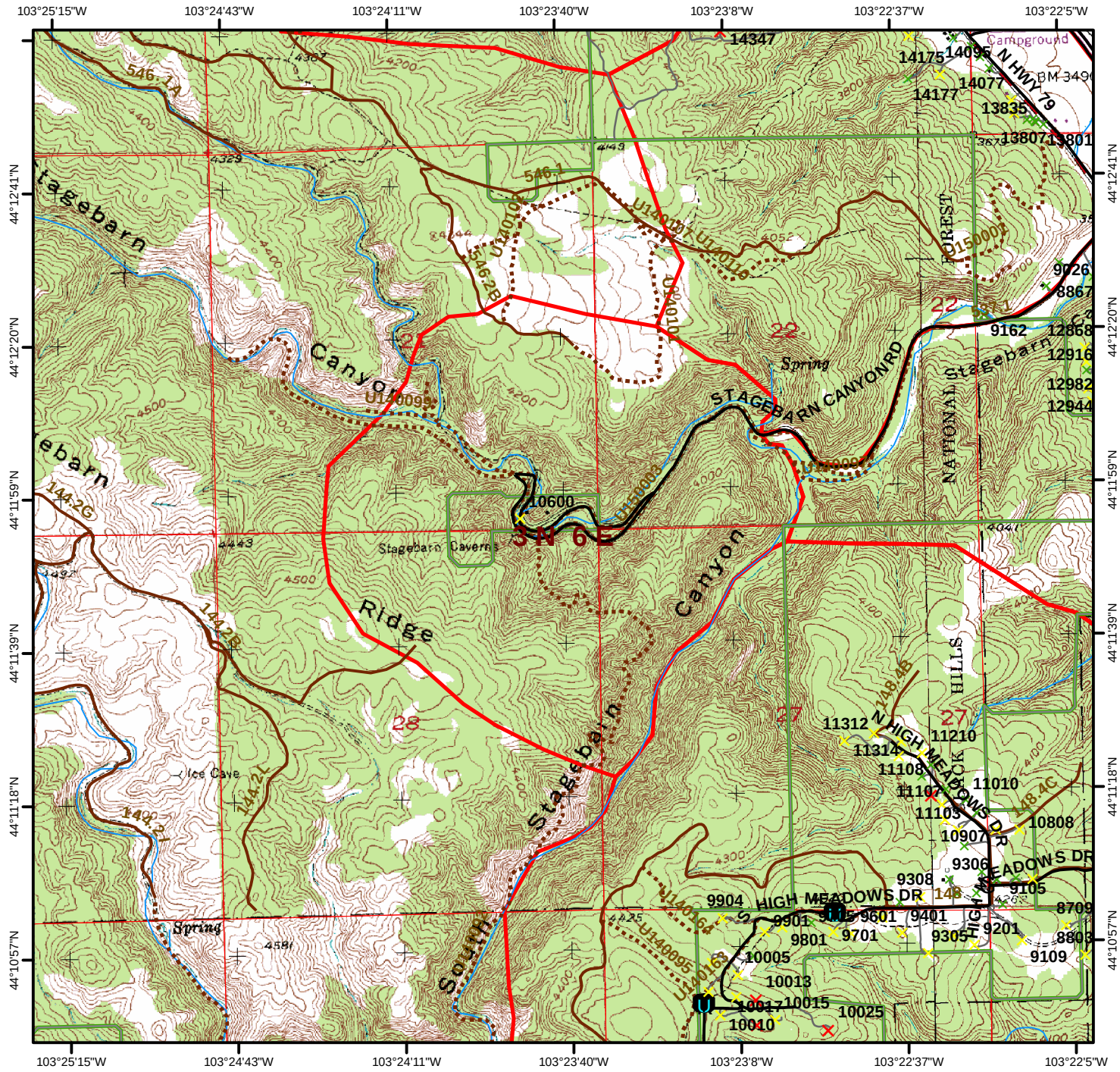

Page **7062** **Black Hawk** Fire District Legal: **T3 N R6 E** Sec. **34** **WUI # 62**

Number Of Structures In WUI: **53** Number Of Water Sources In WUI: **4**

Fuel Model of WUI: **9** Canopy Condition of WUI: **Closed**

Elevation	
Maximum	**4,560**
Minimum	**3,760**
Difference	**800**

Fuel Discription: **Ponderosa Pine stands are predominant with possible intermixed hardwoods and White Spruce on north slopes. Drainages may be open grassy meadows.**

Topographic Discription: **Topography may be steep with ridges and canyons. Cap rock may hinder access.**

Comments: **High Meadows**

USFS Non-System Roads are not ground proofed, and MAY NOT BE DRIVABLE!

1:24,000 5/2006

Legend

0 0.25 0.5 Miles

- Hydrant
- Storage Tank
- Pond
- Pump House
- Streams
- County Roads
- Driveways
- USFS System Roads
- USFS Non-System Roads

Structure Rating
- Unassessed
- Low
- High
- Extreme

- WUI Zone
- County Bndry

The data in this map book is a work in progress. Data accuracy may vary but it was the best available at the time of publication.

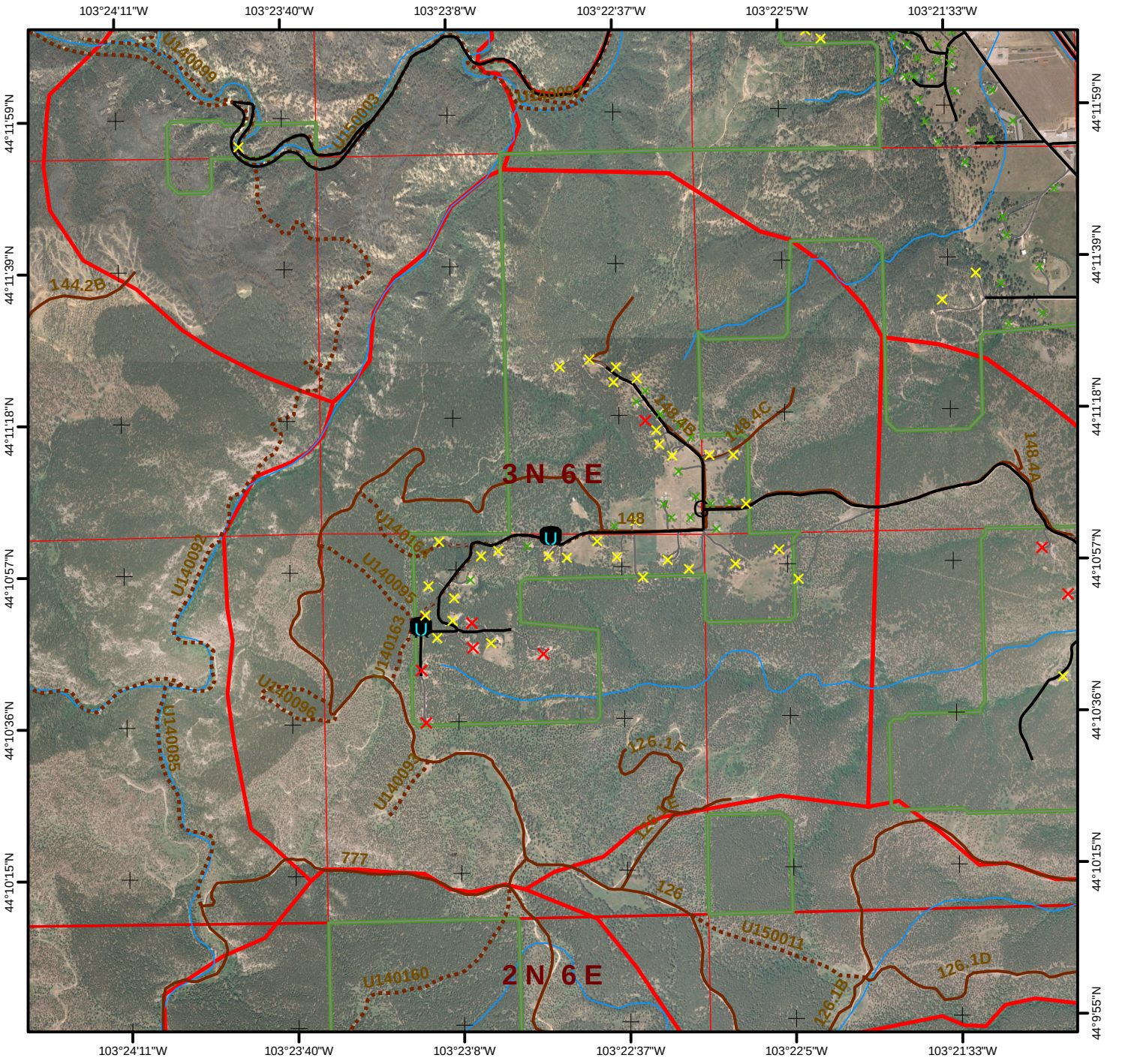

1:24,000
5/2006

Legend

0 0.25 0.5 Miles

- Hydrant
- Storage Tank
- Pond
- Pump House
- Streams
- County Roads
- Driveways
- USFS System Roads
- USFS Non-System Roads

Structure Rating

- Unassessed
- Low
- High
- Extreme

- WUI Zone
- County Bndry

The data in this map book is a work in progress. Data accuracy may vary but it was the best available at the time of publication.

WUI # 62 **Black Hawk** Fire District Legal: **T3 N R6 E** Sec. **34** Page **7062**

Number Of Structures In WUI: **53** Number Of Water Sources In WUI: **4**

Fuel Model of WUI: **9** Canopy Condition of WUI: **Closed**

Elevation

Maximum	**4,560**
Minimum	**3,760**
Difference	**800**

Fuel Discription: **Ponderosa Pine stands are predominant with possible intermixed hardwoods and White Spruce on north slopes. Drainages may be open grassy meadows.**

Topographic Discription: **Topography may be steep with ridges and canyons. Cap rock may hinder access.**

Comments: **High Meadows**

USFS Non-System Roads are not ground proofed, and MAY NOT BE DRIVABLE!

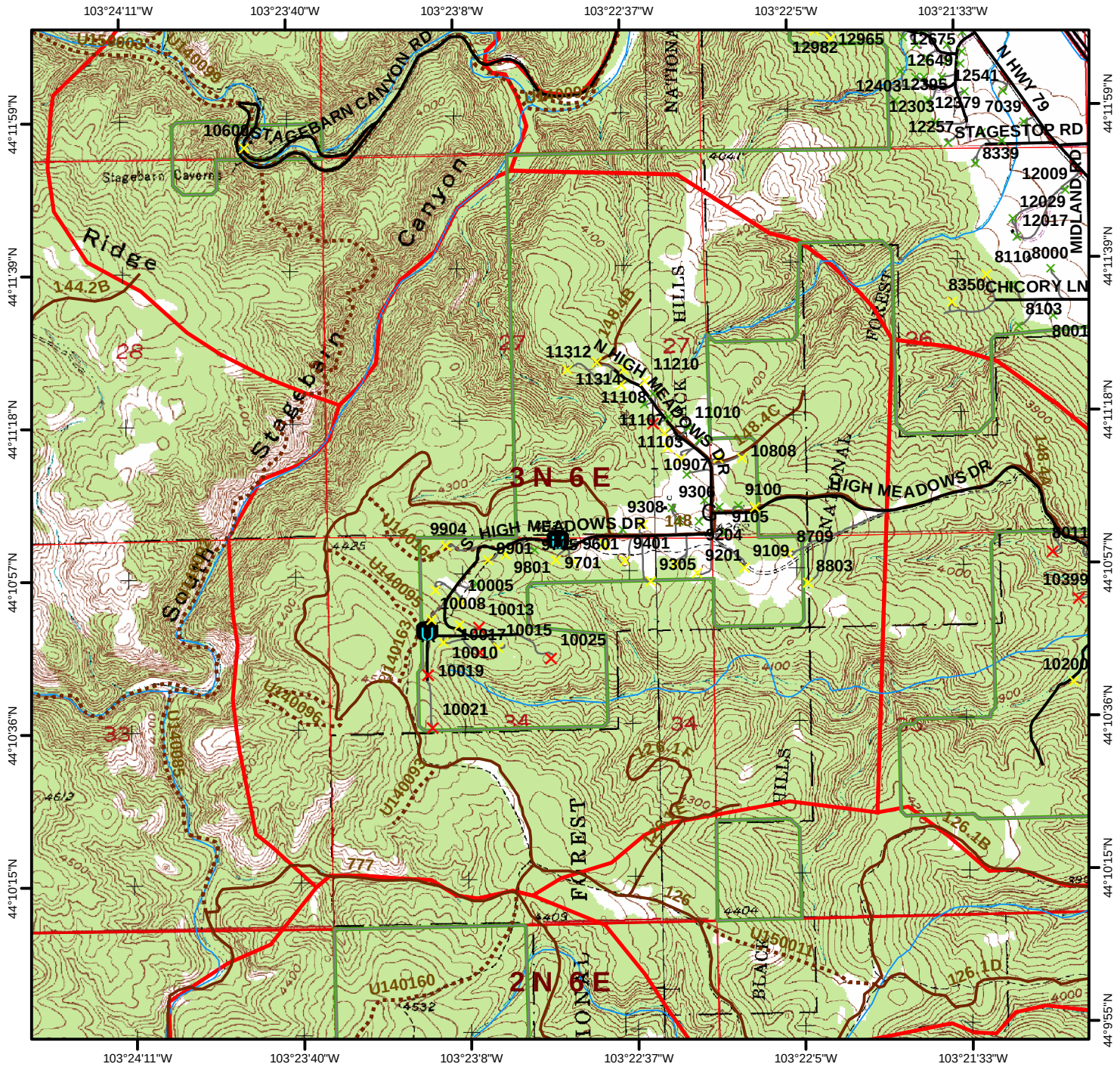

Page **7074** **Doty** Fire District Legal: **T2 N R6 E** Sec. **7** **WUI # 74**

Number Of Structures In WUI: **17** Number Of Water Sources In WUI: **0**

Fuel Model of WUI: **9** Canopy Condition of WUI: **Closed** **Elevation** Maximum **4,880** Minimum **4,320** Difference **560**

Fuel Discription: **Ponderosa Pine stands are predominant with possible intermixed hardwoods and White Spruce on north slopes. Drainages may be open grassy meadows.**

Topographic Discription: **Topography may be steep with ridges and canyons. Cap rock may hinder access.**

Comments:

USFS Non-System Roads are not ground proofed, and MAY NOT BE DRIVABLE!

1:24,000 5/2006 **Legend** 0 0.25 0.5 Miles

- Hydrant
- Storage Tank
- Pond
- Pump House
- Streams
- County Roads
- Driveways
- USFS System Roads
- USFS Non-System Roads

Structure Rating
- Unassessed
- Low
- High
- Extreme

- WUI Zone
- County Bndry

The data in this map book is a work in progress. Data accuracy may vary but it was the best available at the time of publication.

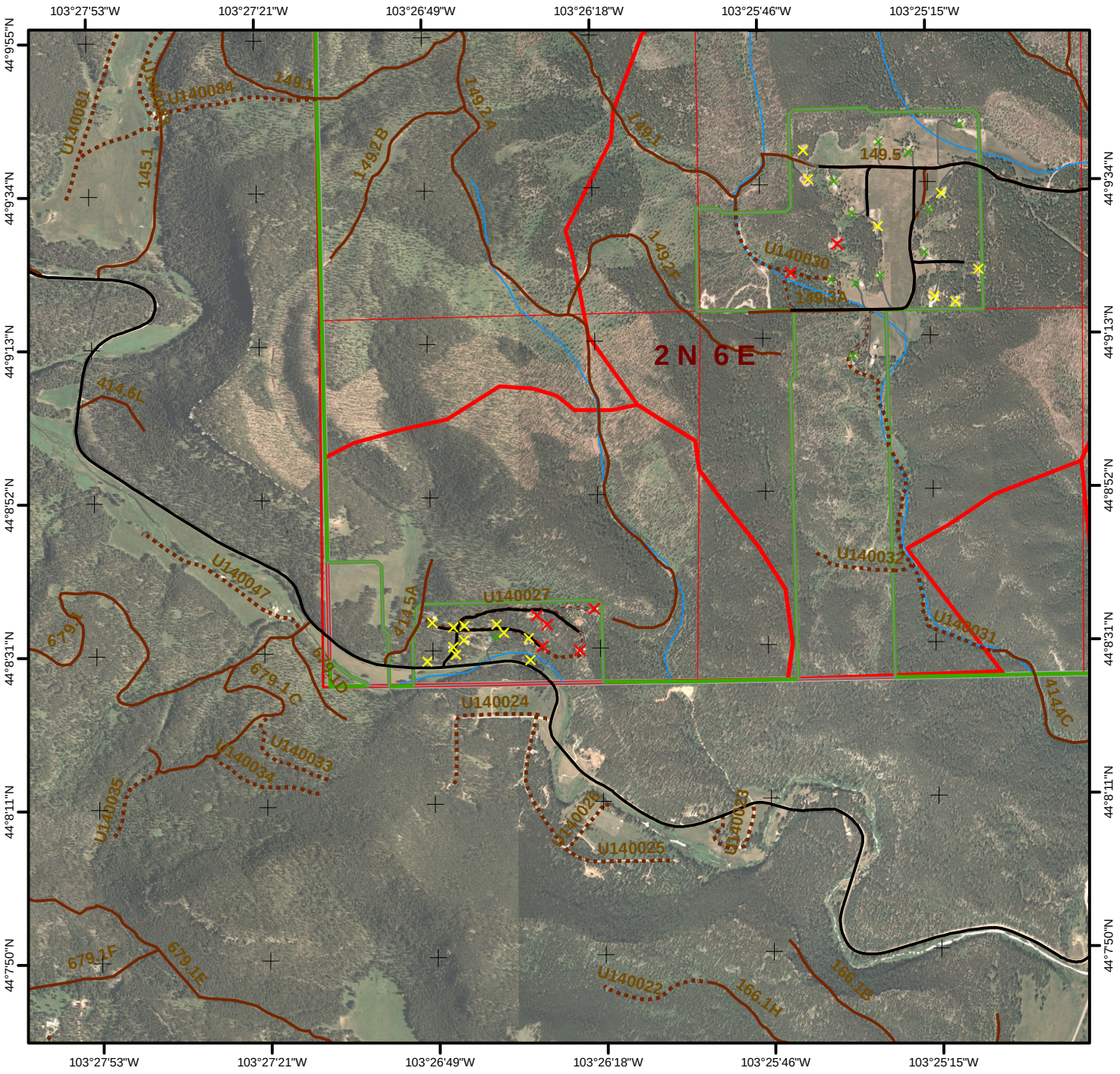

1:24,000
5/2006

Legend

0 0.25 0.5 Miles

- Hydrant
- Storage Tank
- Pond
- Pump House
- Streams
- County Roads
- Driveways
- USFS System Roads
- USFS Non-System Roads

Structure Rating

- Unassessed
- Low
- High
- Extreme

- WUI Zone
- County Bndry

The data in this map book is a work in progress. Data accuracy may vary but it was the best available at the time of publication.

WUI # 74 **Doty** Fire District Legal: **T2 N R6 E** Sec. **7** Page **7074**

Number Of Structures In WUI: **17** Number Of Water Sources In WUI: **0**

Fuel Model of WUI: **9** Canopy Condition of WUI: **Closed**

Elevation

Maximum	**4,880**
Minimum	**4,320**
Difference	**560**

Fuel Discription: **Ponderosa Pine stands are predominant with possible intermixed hardwoods and White Spruce on north slopes. Drainages may be open grassy meadows.**

Topographic Discription: **Topography may be steep with ridges and canyons. Cap rock may hinder access.**

Comments:

USFS Non-System Roads are not ground proofed, and MAY NOT BE DRIVABLE!

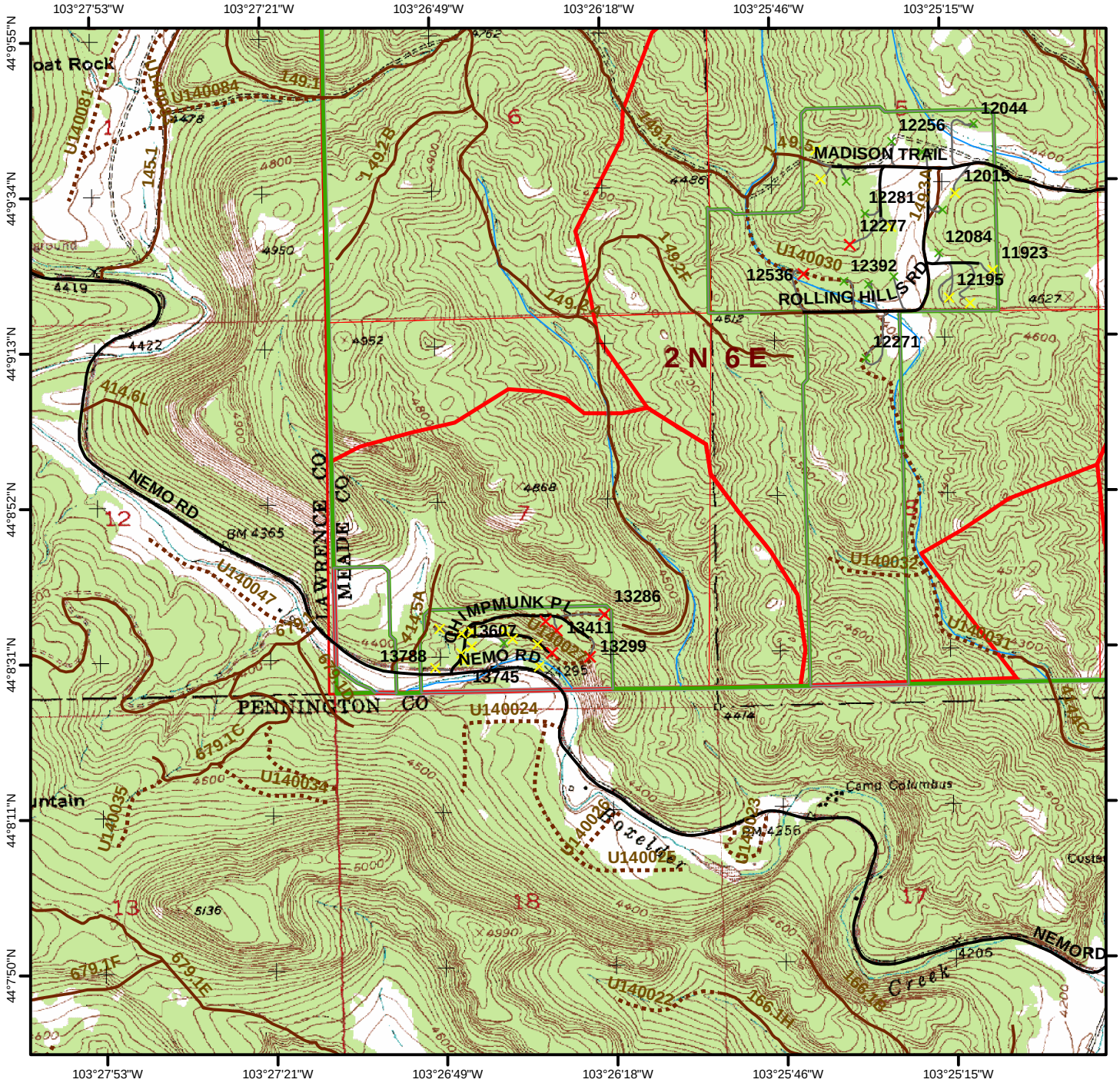

Page **7075** **Doty** Fire District Legal: **T2 N R6 E** Sec. **5** **WUI # 75**

Number Of Structures In WUI: **20** Number Of Water Sources In WUI: **0**

Fuel Model of WUI: **9** Canopy Condition of WUI: **Closed** **Elevation** Maximum **4,800** Minimum **4,360** Difference **440**

Fuel Discription: **Ponderosa Pine stands are predominant with possible intermixed hardwoods and White Spruce on north slopes. Drainages may be open grassy meadows.**

Topographic Discription: **Topography may be steep with ridges and canyons. Cap rock may hinder access.**

Comments: **Rolling Hills**

USFS Non-System Roads are not ground proofed, and MAY NOT BE DRIVABLE!

1:24,000 5/2006 **Legend** 0 0.25 0.5 Miles

- Hydrant
- Storage Tank
- Pond
- Pump House
- Streams
- County Roads
- Driveways
- USFS System Roads
- USFS Non-System Roads

Structure Rating
- Unassessed
- Low
- High
- Extreme

WUI Zone

County Bndry

The data in this map book is a work in progress. Data accuracy may vary but it was the best available at the time of publication.

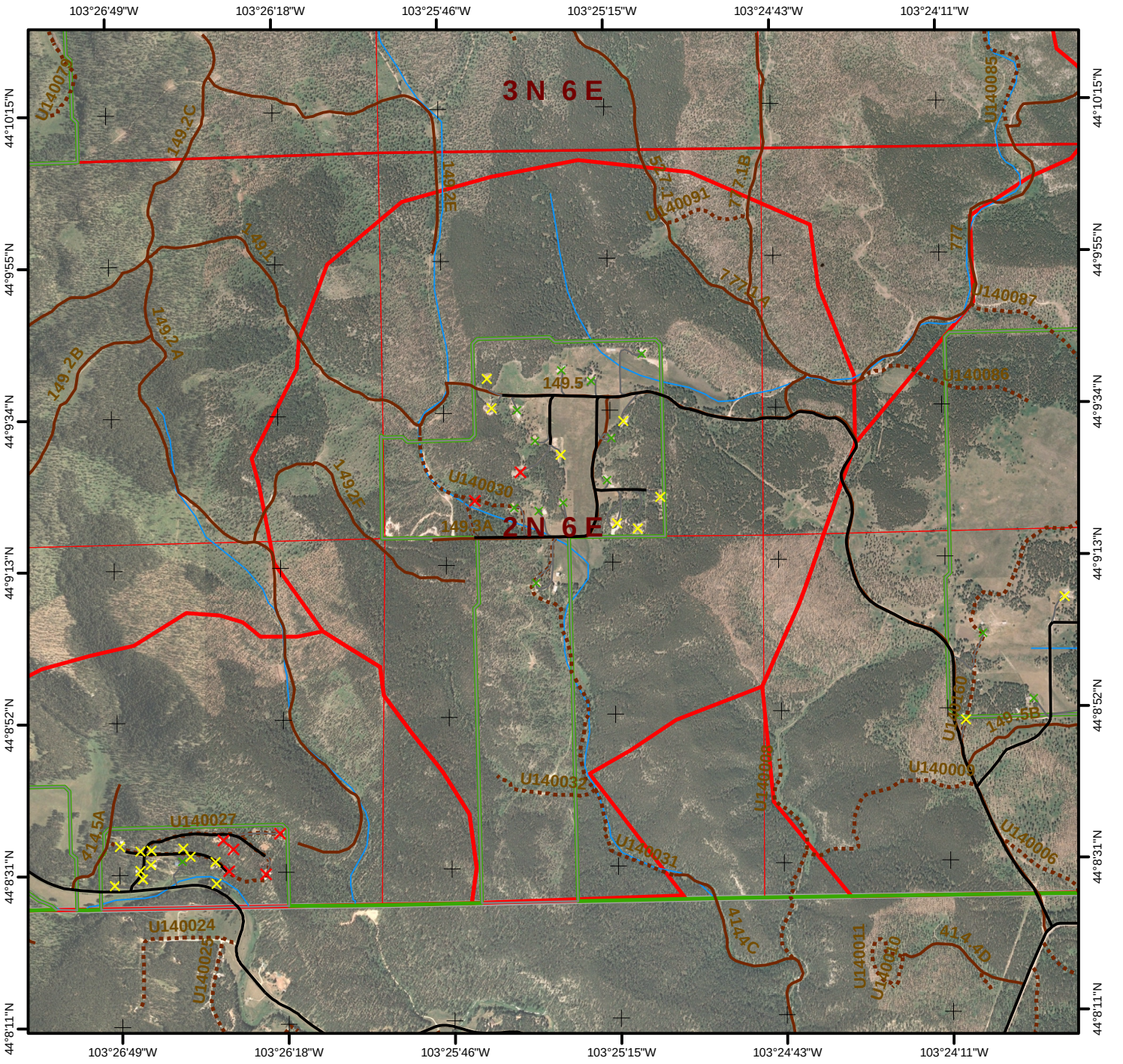

1:24,000
5/2006

Legend

0 0.25 0.5 Miles

- Hydrant
- Storage Tank
- Pond
- Pump House
- Streams
- County Roads
- Driveways
- USFS System Roads
- USFS Non-System Roads

Structure Rating

- Unassessed
- Low
- High
- Extreme

- WUI Zone
- County Bndry

The data in this map book is a work in progress. Data accuracy may vary but it was the best available at the time of publication.

WUI # 75 **Doty** Fire District Legal: **T2 N R6 E** Sec. **5** Page **7075**

Number Of Structures In WUI: **20** Number Of Water Sources In WUI: **0**

Fuel Model of WUI: **9** Canopy Condition of WUI: **Closed** **Elevation** Maximum **4,800** Minimum **4,360** Difference **440**

Fuel Discription: **Ponderosa Pine stands are predominant with possible intermixed hardwoods and White Spruce on north slopes. Drainages may be open grassy meadows.**

Topographic Discription: **Topography may be steep with ridges and canyons. Cap rock may hinder access.**

Comments: **Rolling Hills**

USFS Non-System Roads are not ground proofed, and MAY NOT BE DRIVABLE!

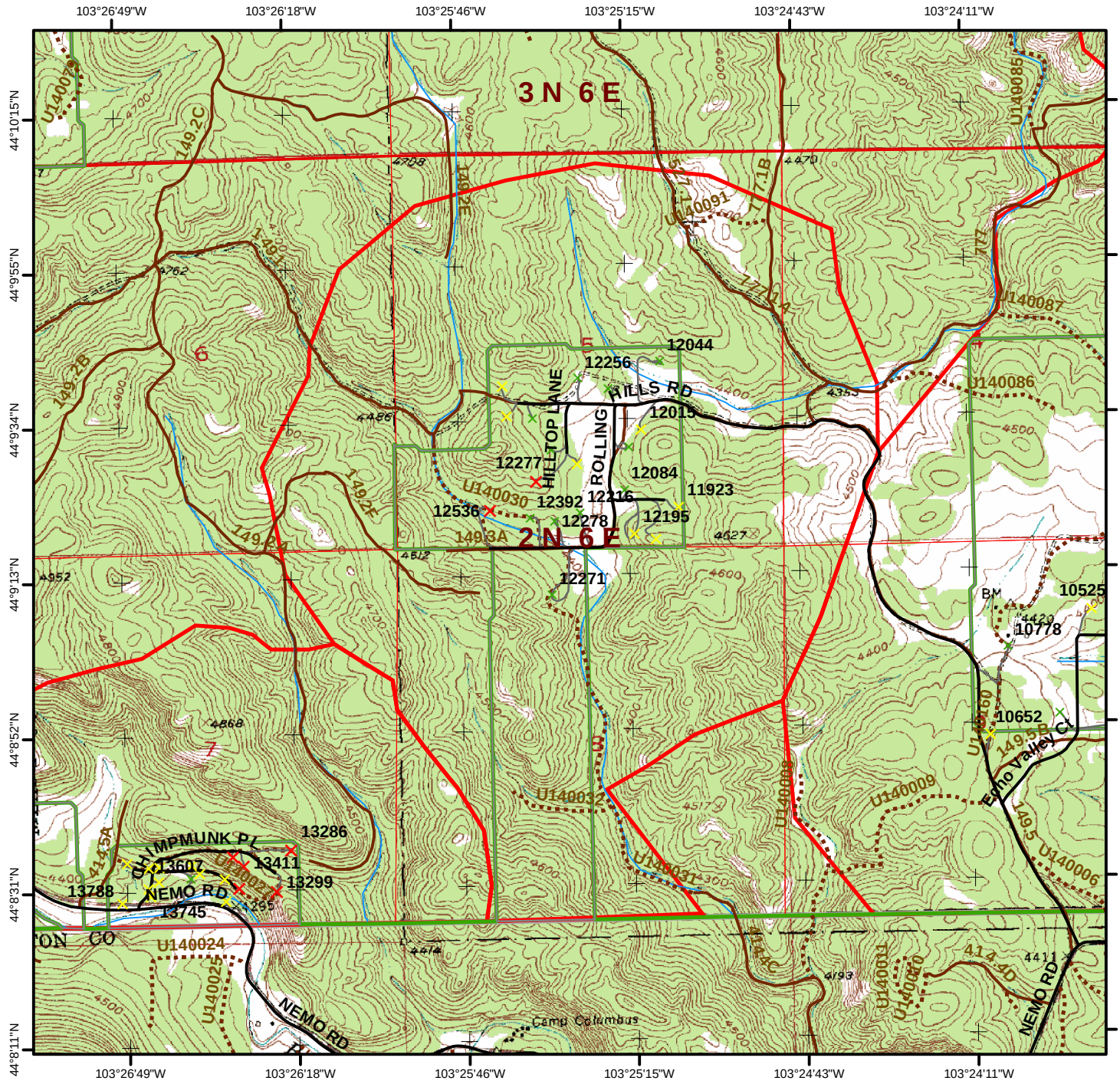

Page **7076** **Doty** Fire District Legal: **T2 N R6 E** Sec. **9** **WUI # 76**

Number Of Structures In WUI: **26** Number Of Water Sources In WUI: **0**

Fuel Model of WUI: **9** Canopy Condition of WUI: **Closed** **Elevation**

Maximum	**4,600**
Minimum	**4,160**
Difference	**440**

Fuel Discription: **Ponderosa Pine stands are predominant with possible intermixed hardwoods and White Spruce on north slopes. Drainages may be open grassy meadows.**

Topographic Discription: **Topography may be steep with ridges and canyons. Cap rock may hinder access.**

Comments:

USFS Non-System Roads are not ground proofed, and MAY NOT BE DRIVABLE!

1:24,000 5/2006

Legend

0 0.25 0.5 Miles

- Hydrant
- Storage Tank
- Pond
- Pump House
- Streams
- County Roads
- Driveways
- USFS System Roads
- USFS Non-System Roads

Structure Rating
- Unassessed
- Low
- High
- Extreme

- WUI Zone
- County Bndry

The data in this map book is a work in progress. Data accuracy may vary but it was the best available at the time of publication.

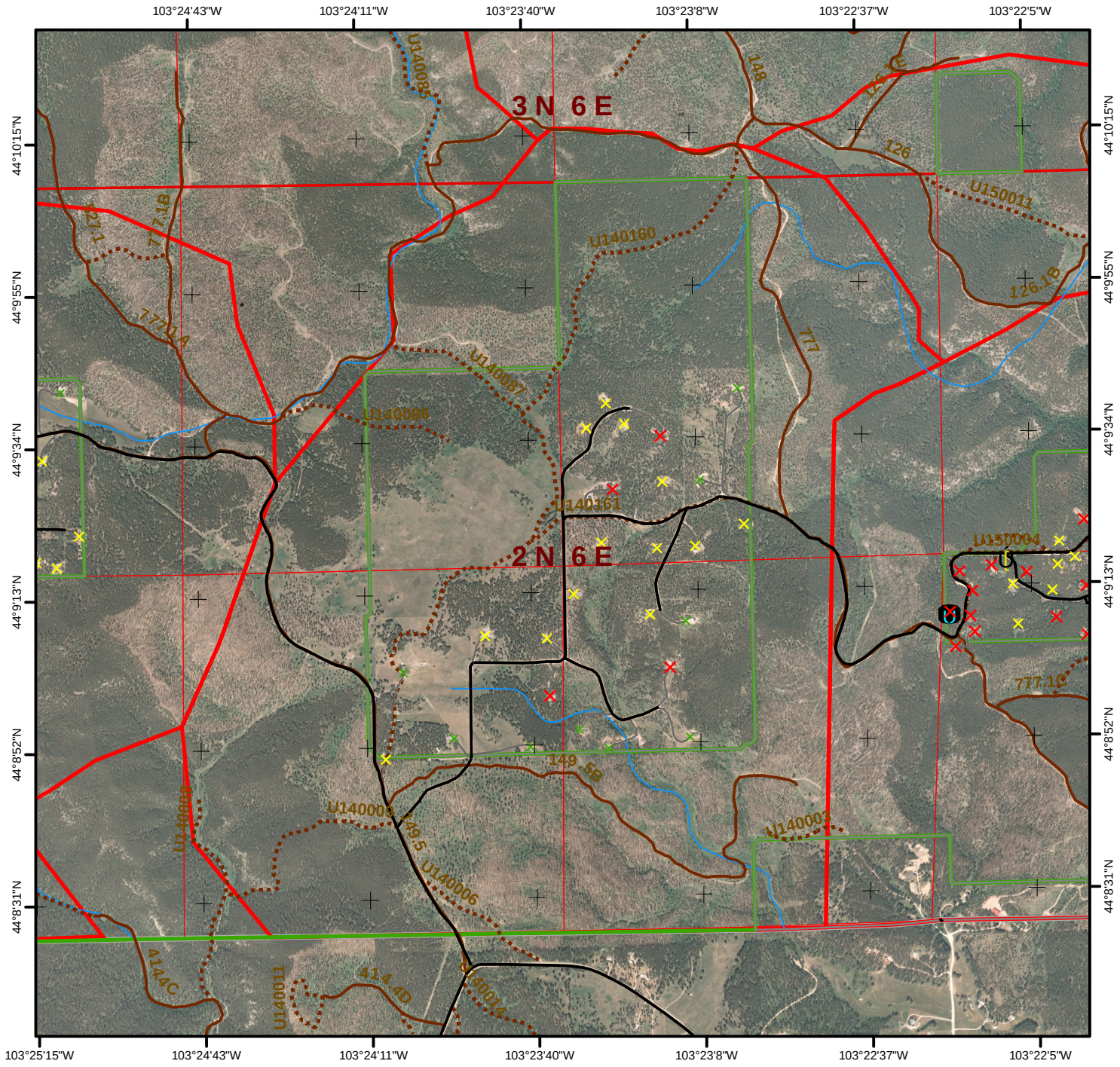

1:24,000
5/2006

Legend

0 0.25 0.5 Miles

- Hydrant
- Storage Tank
- Pond
- Pump House
- Streams
- County Roads
- Driveways
- USFS System Roads
- USFS Non-System Roads

Structure Rating

- Unassessed
- Low
- High
- Extreme

- WUI Zone
- County Bndry

The data in this map book is a work in progress. Data accuracy may vary but it was the best available at the time of publication.

WUI # 76 **Doty** Fire District Legal: **T2 N R6 E** Sec. **9** Page **7076**

Number Of Structures In WUI: **26** Number Of Water Sources In WUI: **0**

Fuel Model of WUI: **9** Canopy Condition of WUI: **Closed**

Elevation Maximum **4,600** Minimum **4,160** Difference **440**

Fuel Discription: **Ponderosa Pine stands are predominant with possible intermixed hardwoods and White Spruce on north slopes. Drainages may be open grassy meadows.**

Topographic Discription: **Topography may be steep with ridges and canyons. Cap rock may hinder access.**

Comments:

USFS Non-System Roads are not ground proofed, and MAY NOT BE DRIVABLE!

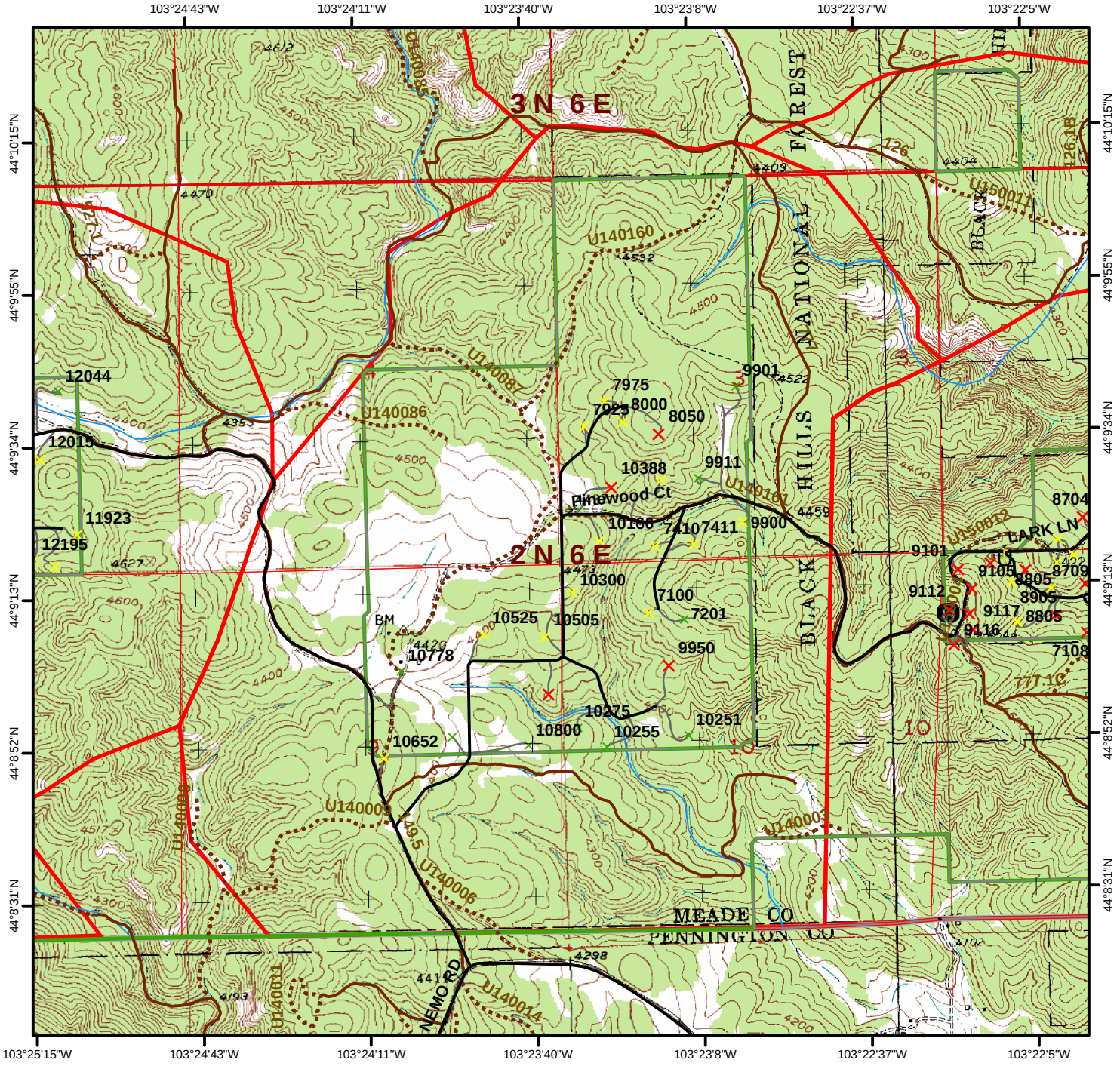

Quad Name

Legend

Blackhawk

Quad #

71

Elevation

Minimum: 3,120 Maximum: 4,560 Difference: 1,440

Number of mapped water sources: 13

Number of mapped structures: 961

Structure Survey

- Unassessed
- Low
- High
- Extreme

Water Features

- Hydrant
- Storage Tank
- Pond
- Pump House
- Fitting
- Water
- Fire Department
- Fire Apparatus Only
- Streams
- County Roads
- Driveways
- USFS System Roads
- USFS Non-System Roads (MAY NOT BE DRIVABLE)
- 1/2 Mile WUI Zones
- Fire Districts

Ownership

- Indian Lands or Reservations
- Military Reservations/Corps of Engineers
- National Forest Lands
- Private Lands
- Public Lands (BLM)
- State Lands
- Quads
- Meade County Boundary



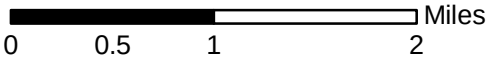

The data in this map book is a work in progress. Data accuracy may vary but it was the best available at the time of publication.

Scale
1:60,000
5/2006

Rob Mattox
Black Hills Land Analysis
12007 Coyote Ridge Road
Deadwood, SD 57732
(605)-578-1556
rob@mattox.biz
www.mattox.biz



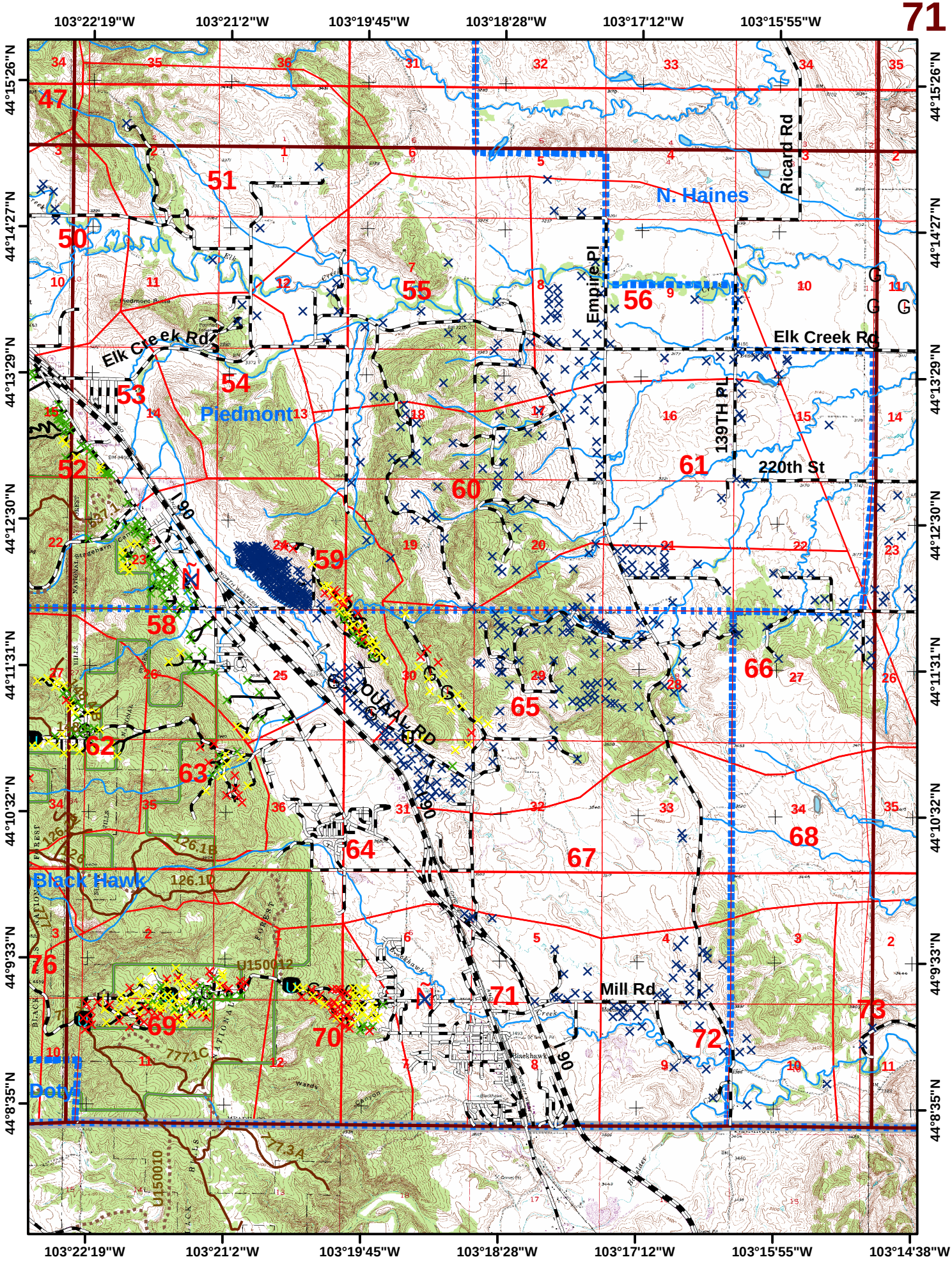
103°22'19"W
103°21'2"W
103°19'45"W
103°18'28"W
103°17'12"W
103°15'55"W
103°14'38"W
44°15'26"N
44°14'27"N
44°13'29"N
44°12'30"N
44°11'31"N
44°10'32"N
44°9'33"N
44°8'35"N
N. Haines
Piedmont
Black Hawk
Dotyl
Elk Creek Rd
Ricard Rd
Empire Pl
139TH PL
220th St
Mill Rd
IOUAAL RD
I 90
U150012
U150010
126.1B
126.1D
777.1C
777.3A
47
50
51
52
53
54
55
56
58
59
60
61
62
63
64
65
66
67
68
69
70
71
72
73
76

Page **7151** **Piedmont** Fire District Legal: **T3 N R6 E** Sec. **1** **WUI # 51**

Number Of Structures In WUI: **4** Number Of Water Sources In WUI: **0**

Fuel Model of WUI: **2** Canopy Condition of WUI: **Open** **Elevation** Maximum **3,840** Minimum **2,858** Difference **982**

Fuel Discription: **Ponderosa Pine stands are predominant with possible intermixed hardwoods and White Spruce on north slopes. Drainages may be open grassy meadows.**

Topographic Discription: **Topography may be steep with ridges and canyons. Possible breaks in the lower elevations.**

Comments:

USFS Non-System Roads are not ground proofed, and MAY NOT BE DRIVABLE!

1:24,000 5/2006 **Legend** 0 0.25 0.5 Miles

- Hydrant
- Storage Tank
- Pond
- Pump House
- Streams
- County Roads
- Driveways
- USFS System Roads
- USFS Non-System Roads

Structure Rating
- Unassessed
- Low
- High
- Extreme

WUI Zone

County Bndry

The data in this map book is a work in progress. Data accuracy may vary but it was the best available at the time of publication.

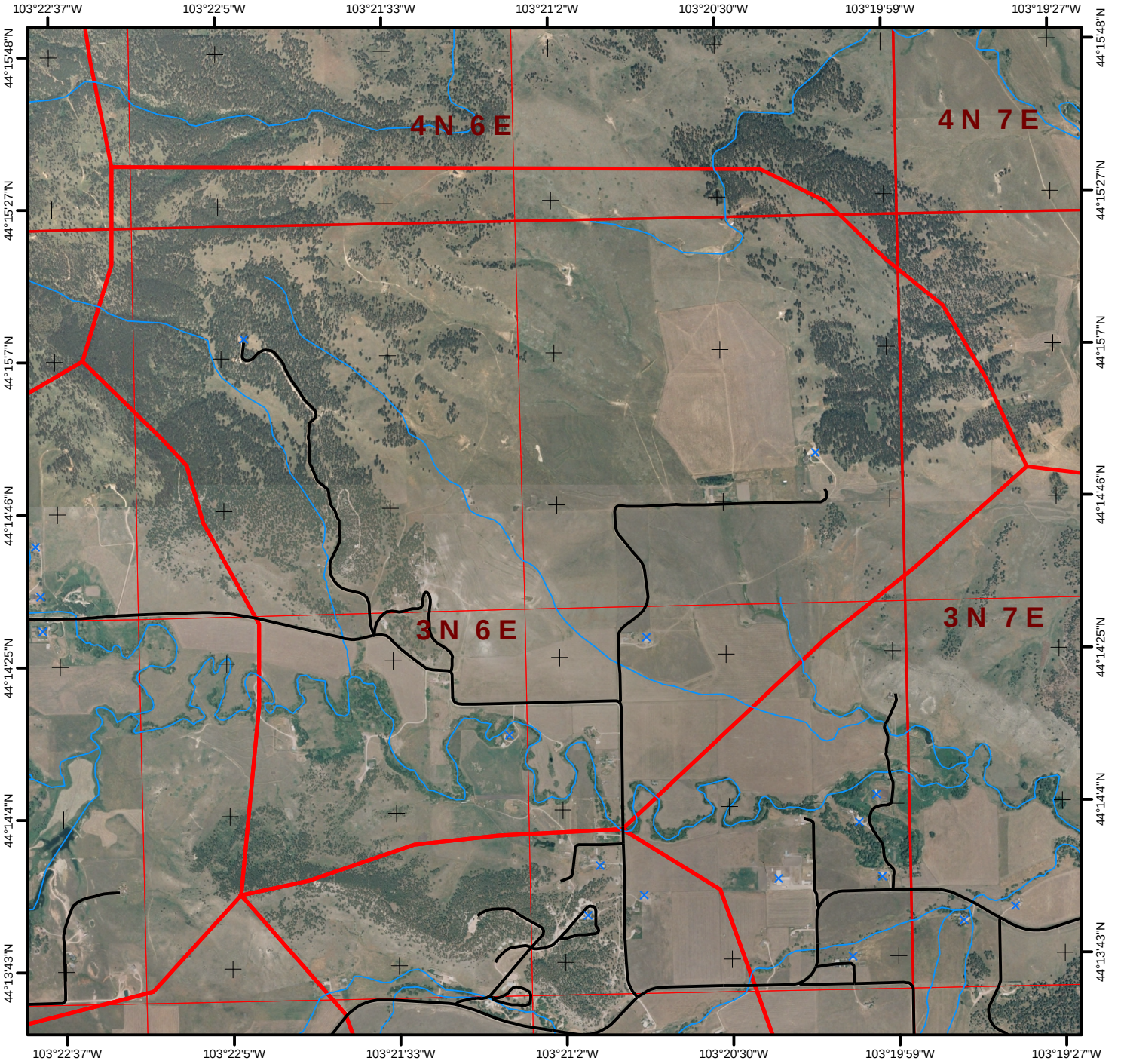

1:24,000
5/2006

Legend

0 0.25 0.5 Miles

- Hydrant
- Storage Tank
- Pond
- Pump House
- Streams
- County Roads
- Driveways
- USFS System Roads
- USFS Non-System Roads

Structure Rating

- Unassessed
- Low
- High
- Extreme

- WUI Zone
- County Bndry

The data in this map book is a work in progress. Data accuracy may vary but it was the best available at the time of publication.

WUI # 51 **Piedmont** Fire District Legal: **T3 N R6 E** Sec. **1** Page **7151**

Number Of Structures In WUI: **4** Number Of Water Sources In WUI: **0**

Fuel Model of WUI: **2** Canopy Condition of WUI: **Open**

Elevation

Maximum	**3,840**
Minimum	**2,858**
Difference	**982**

Fuel Discription: **Ponderosa Pine stands are predominant with possible intermixed hardwoods and White Spruce on north slopes. Drainages may be open grassy meadows.**

Topographic Discription: **Topography may be steep with ridges and canyons. Possible breaks in the lower elevations.**

Comments:

USFS Non-System Roads are not ground proofed, and MAY NOT BE DRIVABLE!

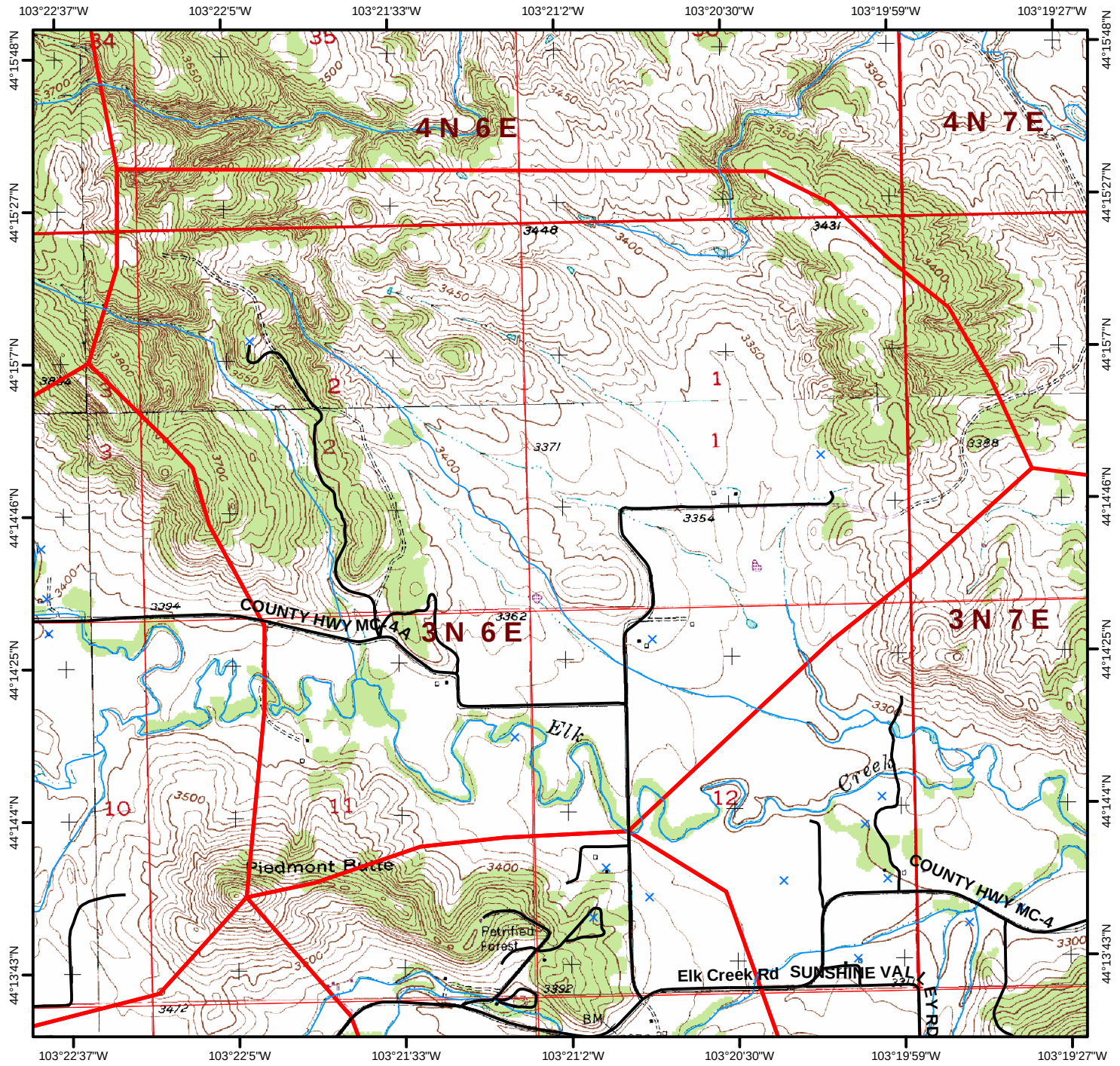

Page **7153** **Piedmont** Fire District Legal: **T3 N R6 E** Sec. **14** **WUI # 53**

Number Of Structures In WUI: **0** Number Of Water Sources In WUI: **0**

Fuel Model of WUI: **2** Canopy Condition of WUI: **Open**

Elevation	
Maximum	**3,880**
Minimum	**3,440**
Difference	**440**

Fuel Discription: **Hardwood stands are predominant with possible intermixed Ponderosa Pine. Drainages may have hardwoods, brush, or open meadows.**

Topographic Discription: **Topography may be steep with ridges and canyons. Possible breaks in the lower elevations.**

Comments:

USFS Non-System Roads are not ground proofed, and MAY NOT BE DRIVABLE!

1:24,000 5/2006

Legend

0 0.25 0.5 Miles

- Hydrant
- Storage Tank
- Pond
- Pump House
- Streams
- County Roads
- Driveways
- USFS System Roads
- USFS Non-System Roads

Structure Rating
- Unassessed
- Low
- High
- Extreme

- WUI Zone
- County Bndry

The data in this map book is a work in progress. Data accuracy may vary but it was the best available at the time of publication.

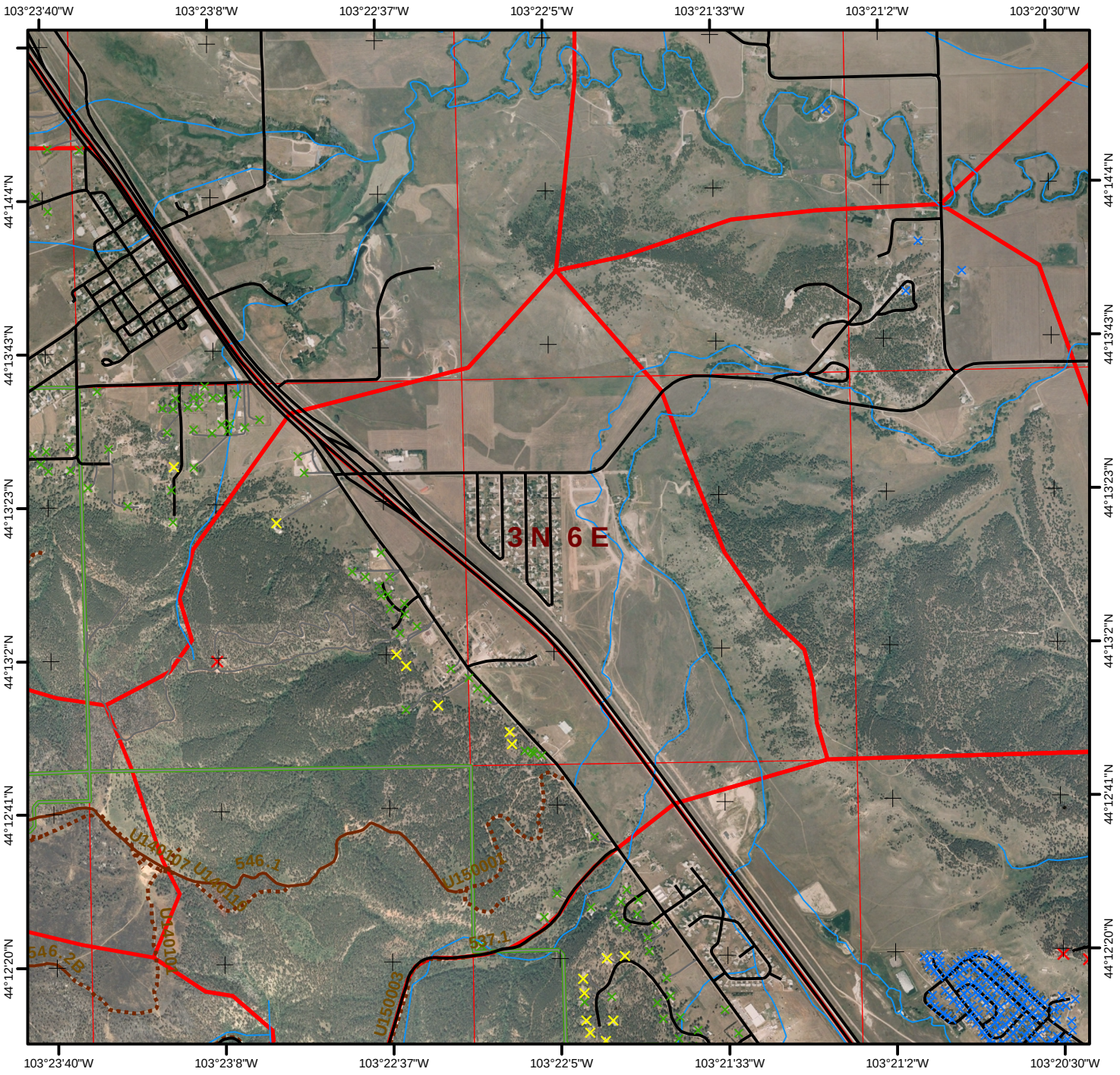

1:24,000
5/2006

Legend

0 0.25 0.5 Miles

- Hydrant
- Storage Tank
- Pond
- Pump House
- Streams
- County Roads
- Driveways
- USFS System Roads
- USFS Non-System Roads

Structure Rating

- Unassessed
- Low
- High
- Extreme

- WUI Zone
- County Bndry

The data in this map book is a work in progress. Data accuracy may vary but it was the best available at the time of publication.

WUI # 53 **Piedmont** Fire District Legal: **T3 N R6 E** Sec. **14** Page **7153**

Number Of Structures In WUI: **0** Number Of Water Sources In WUI: **0**

Fuel Model of WUI: **2** Canopy Condition of WUI: **Open**

Elevation Maximum **3,880** Minimum **3,440** Difference **440**

Fuel Discription: **Hardwood stands are predominant with possible intermixed Ponderosa Pine. Drainages may have hardwoods, brush, or open meadows.**

Topographic Discription: **Topography may be steep with ridges and canyons. Possible breaks in the lower elevations.**

Comments:

USFS Non-System Roads are not ground proofed, and MAY NOT BE DRIVABLE!

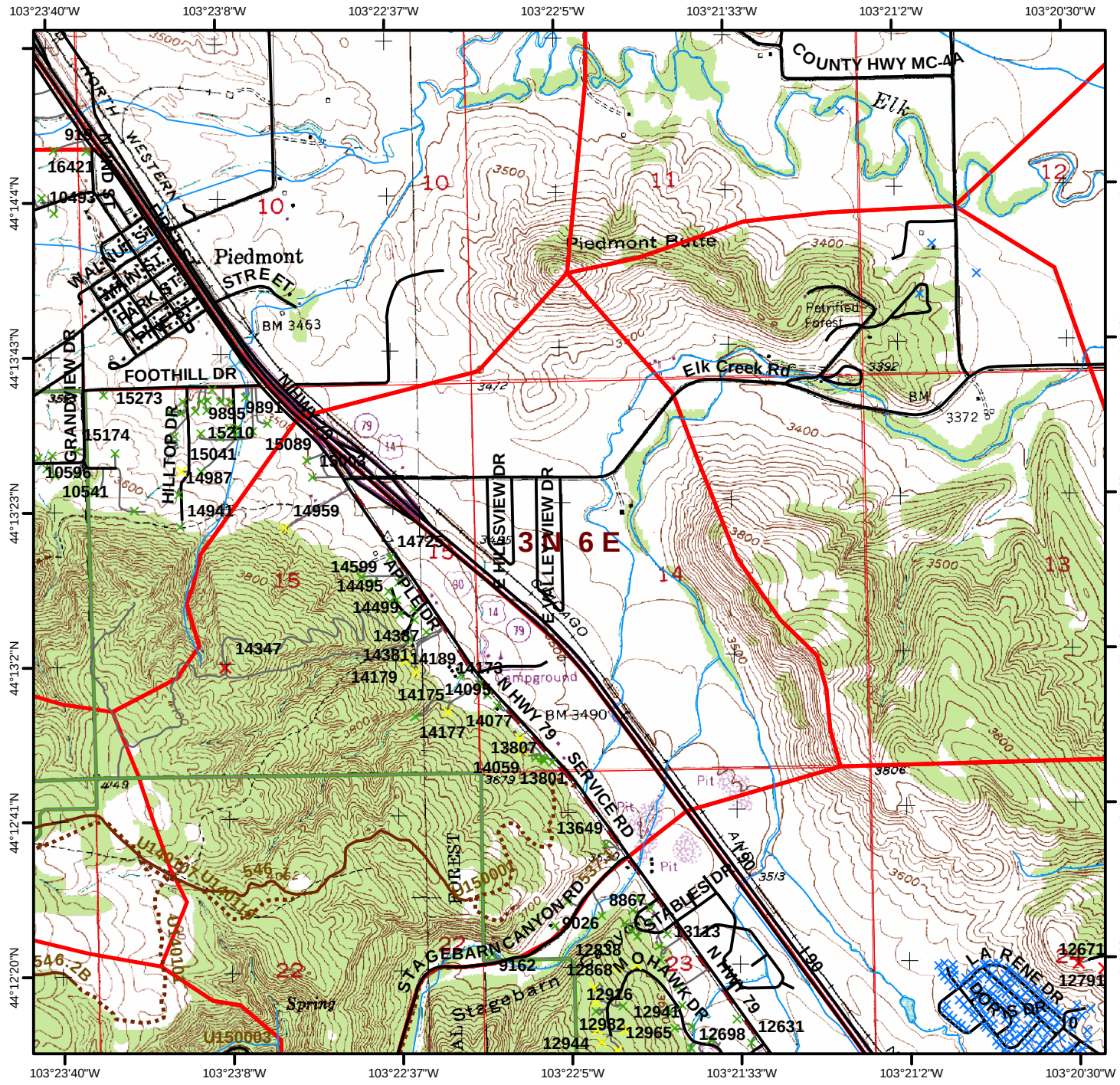

Page **7154** **Piedmont** Fire District Legal: **T3 N R6 E** Sec. **13** **WUI # 54**

Number Of Structures In WUI: **3** Number Of Water Sources In WUI: **0**

Fuel Model of WUI: **2** Canopy Condition of WUI: **Closed**

Elevation

Maximum	**3,880**
Minimum	**3,320**
Difference	**560**

Fuel Discription: **Ponderosa Pine stands are predominant with possible intermixed hardwoods and White Spruce on north slopes. Drainages may be open grassy meadows.**

Topographic Discription: **Topography may be steep with ridges and canyons. Possible breaks in the lower elevations.**

Comments:

USFS Non-System Roads are not ground proofed, and MAY NOT BE DRIVABLE!

1:24,000
5/2006

Legend

0 0.25 0.5 Miles

- Hydrant
- Storage Tank
- Pond
- Pump House
- Streams
- County Roads
- Driveways
- USFS System Roads
- USFS Non-System Roads

Structure Rating
- Unassessed
- Low
- High
- Extreme

- WUI Zone
- County Bndry

The data in this map book is a work in progress. Data accuracy may vary but it was the best available at the time of publication.

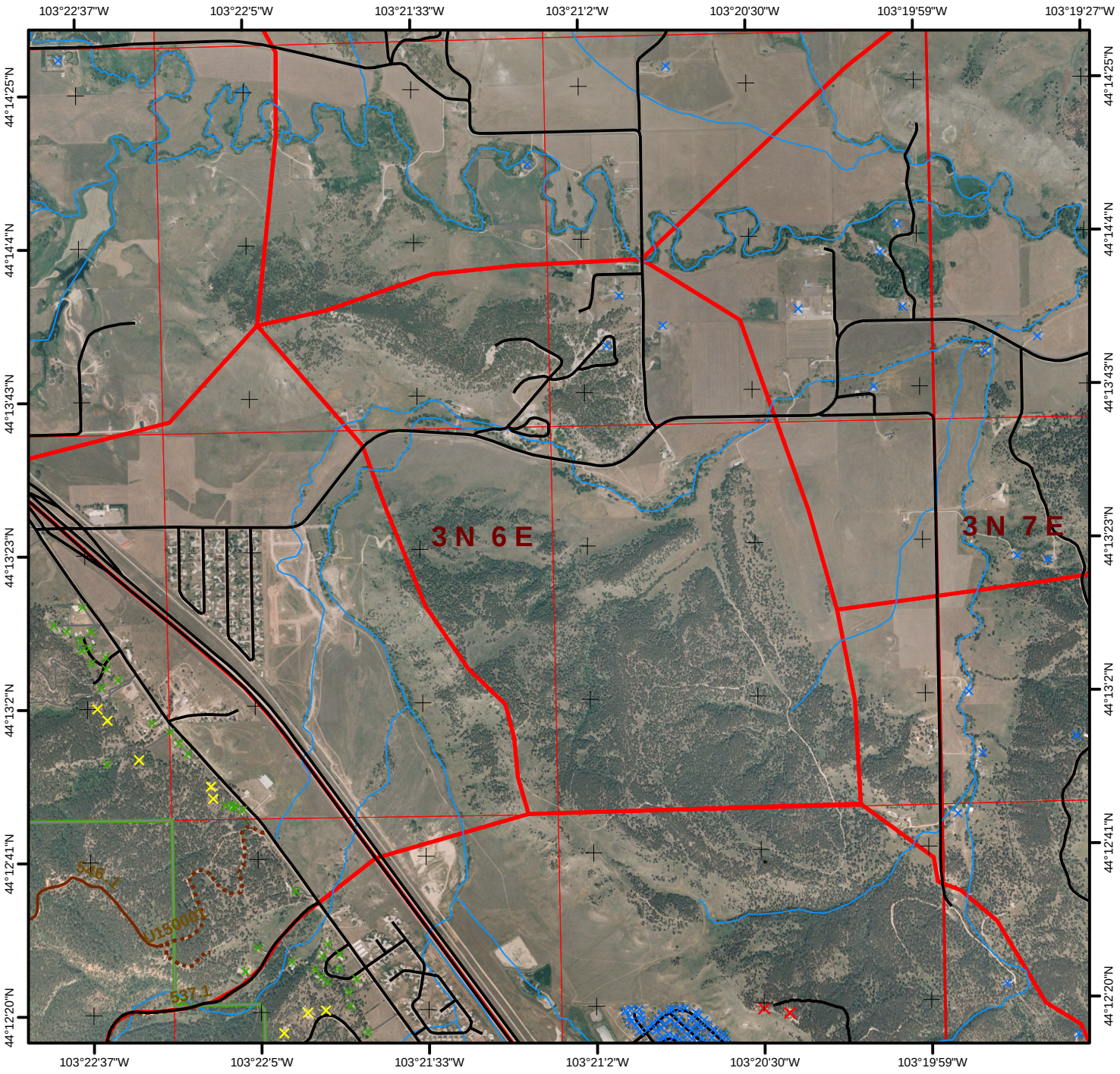

1:24,000
5/2006

Legend

0 0.25 0.5 Miles

- Hydrant
- Storage Tank
- Pond
- Pump House
- Streams
- County Roads
- Driveways
- USFS System Roads
- USFS Non-System Roads

Structure Rating

- Unassessed
- Low
- High
- Extreme

- WUI Zone
- County Bndry

The data in this map book is a work in progress. Data accuracy may vary but it was the best available at the time of publication.

WUI # 54 **Piedmont** Fire District Legal: **T3 N R6 E** Sec. **13** Page **7154**

Number Of Structures In WUI: **3** Number Of Water Sources In WUI: **0**

Fuel Model of WUI: **2** Canopy Condition of WUI: **Closed**

Elevation
Maximum **3,880**
Minimum **3,320**
Difference **560**

Fuel Discription: **Ponderosa Pine stands are predominant with possible intermixed hardwoods and White Spruce on north slopes. Drainages may be open grassy meadows.**

Topographic Discription: **Topography may be steep with ridges and canyons. Possible breaks in the lower elevations.**

Comments:

USFS Non-System Roads are not ground proofed, and MAY NOT BE DRIVABLE!

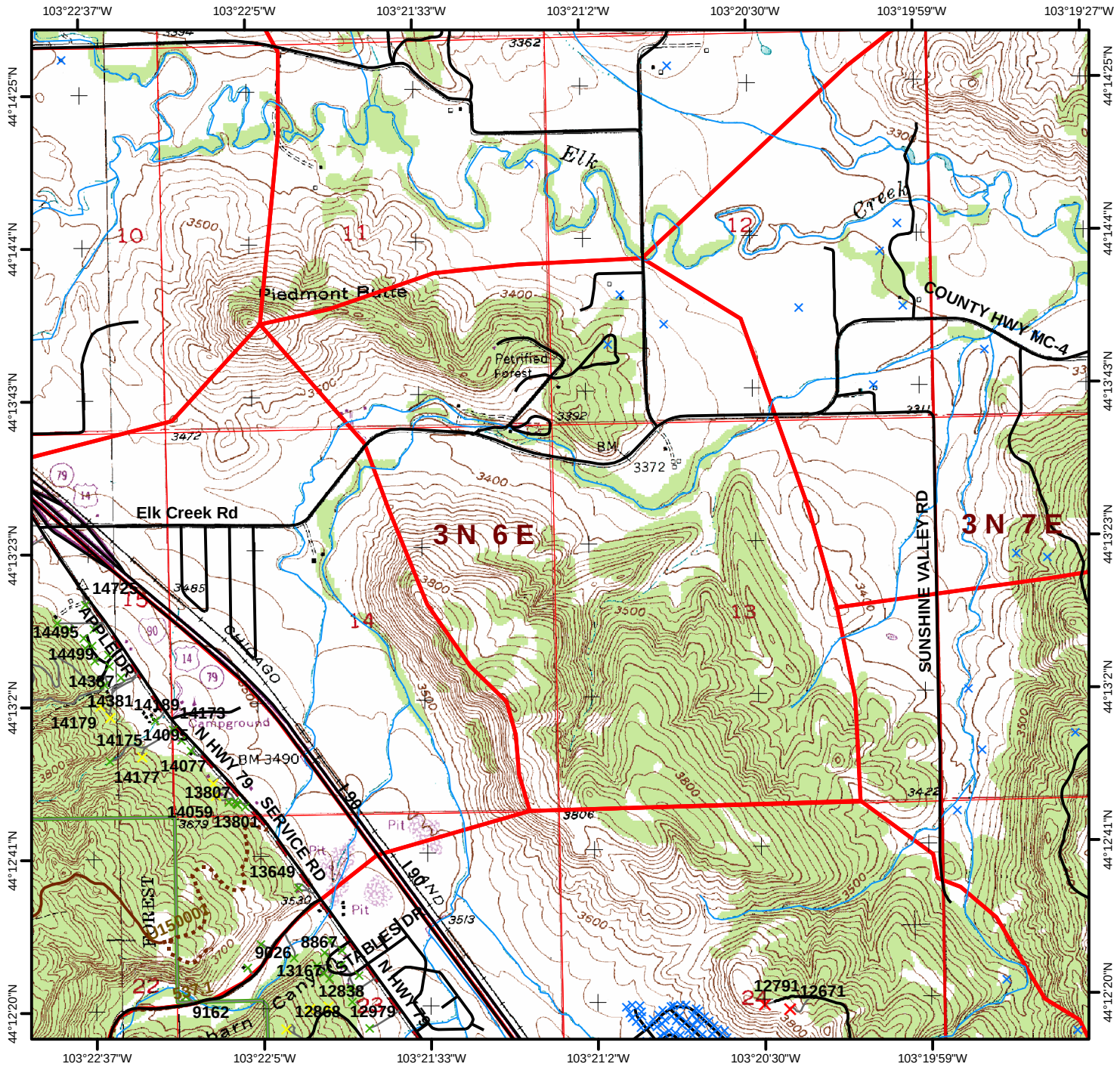

Page **7155** **Piedmont** Fire District Legal: **T3 N R7 E** Sec. **7** **WUI # 55**

Number Of Structures In WUI: **24** Number Of Water Sources In WUI: **0**

Fuel Model of WUI: **2** Canopy Condition of WUI: **Open** **Elevation** Maximum **3,720** Minimum **3,240** Difference **480**

Fuel Discription: **Ponderosa Pine stands are predominant with possible intermixed hardwoods and White Spruce on north slopes. Drainages may be open grassy meadows.**

Topographic Discription: **Topography may be steep with ridges and canyons. Possible breaks in the lower elevations.**

Comments:

USFS Non-System Roads are not ground proofed, and MAY NOT BE DRIVABLE!

1:24,000 5/2006

Legend

0 0.25 0.5 Miles

- Hydrant
- Storage Tank
- Pond
- Pump House
- Streams
- County Roads
- Driveways
- USFS System Roads
- USFS Non-System Roads

Structure Rating
- Unassessed
- Low
- High
- Extreme

- WUI Zone
- County Bndry

The data in this map book is a work in progress. Data accuracy may vary but it was the best available at the time of publication.

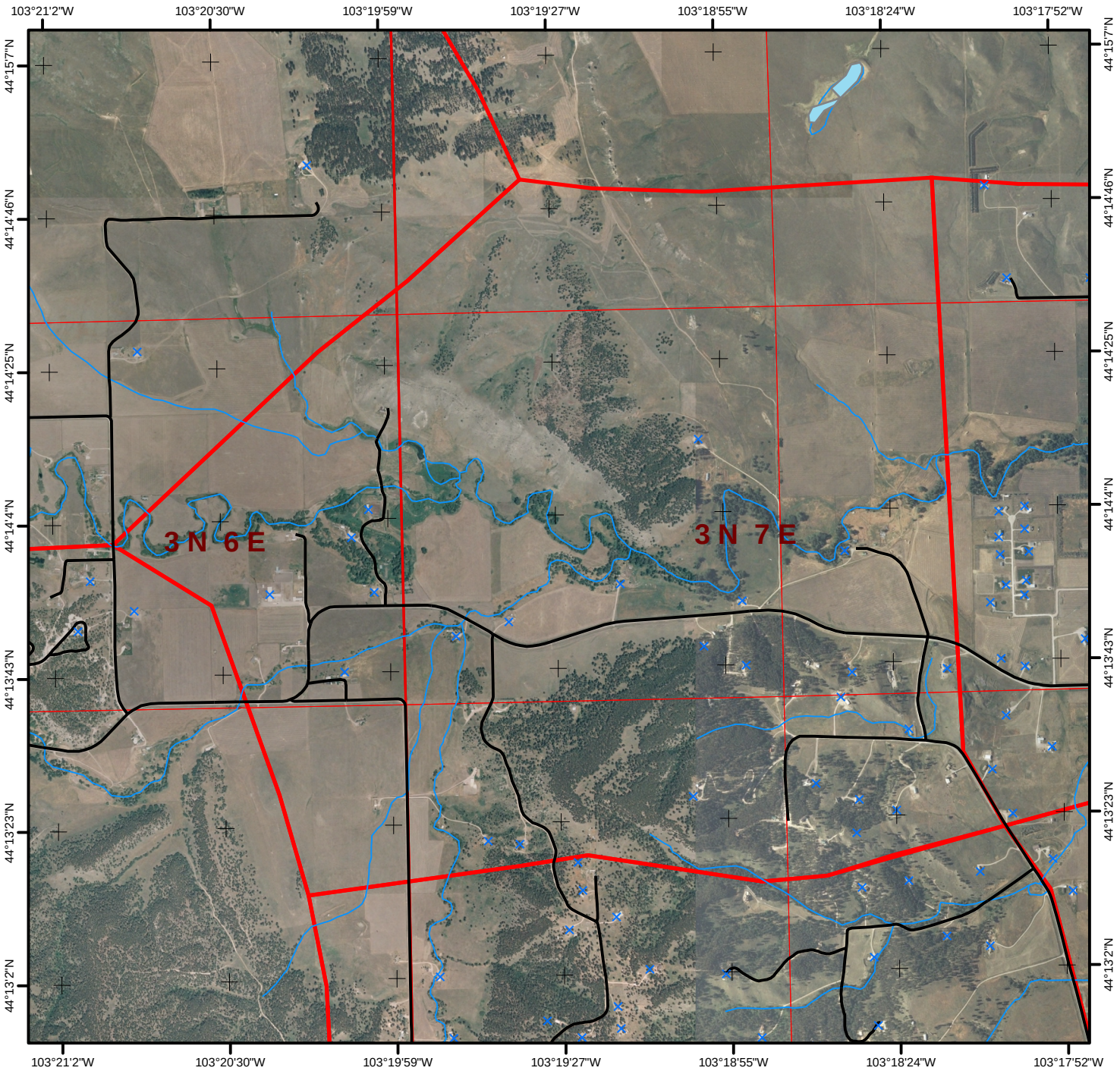

1:24,000
5/2006

Legend

0 0.25 0.5 Miles

- Hydrant
- Storage Tank
- Pond
- Pump House
- Streams
- County Roads
- Driveways
- USFS System Roads
- USFS Non-System Roads

Structure Rating

- Unassessed
- Low
- High
- Extreme

- WUI Zone
- County Bndry

The data in this map book is a work in progress. Data accuracy may vary but it was the best available at the time of publication.

WUI # 55 **Piedmont** Fire District Legal: **T3 N R7 E** Sec. **7** Page **7155**

Number Of Structures In WUI: **24** Number Of Water Sources In WUI: **0**

Fuel Model of WUI: **2** Canopy Condition of WUI: **Open**

Elevation

Maximum	**3,720**
Minimum	**3,240**
Difference	**480**

Fuel Discription: **Ponderosa Pine stands are predominant with possible intermixed hardwoods and White Spruce on north slopes. Drainages may be open grassy meadows.**

Topographic Discription: **Topography may be steep with ridges and canyons. Possible breaks in the lower elevations.**

Comments:

USFS Non-System Roads are not ground proofed, and MAY NOT BE DRIVABLE!

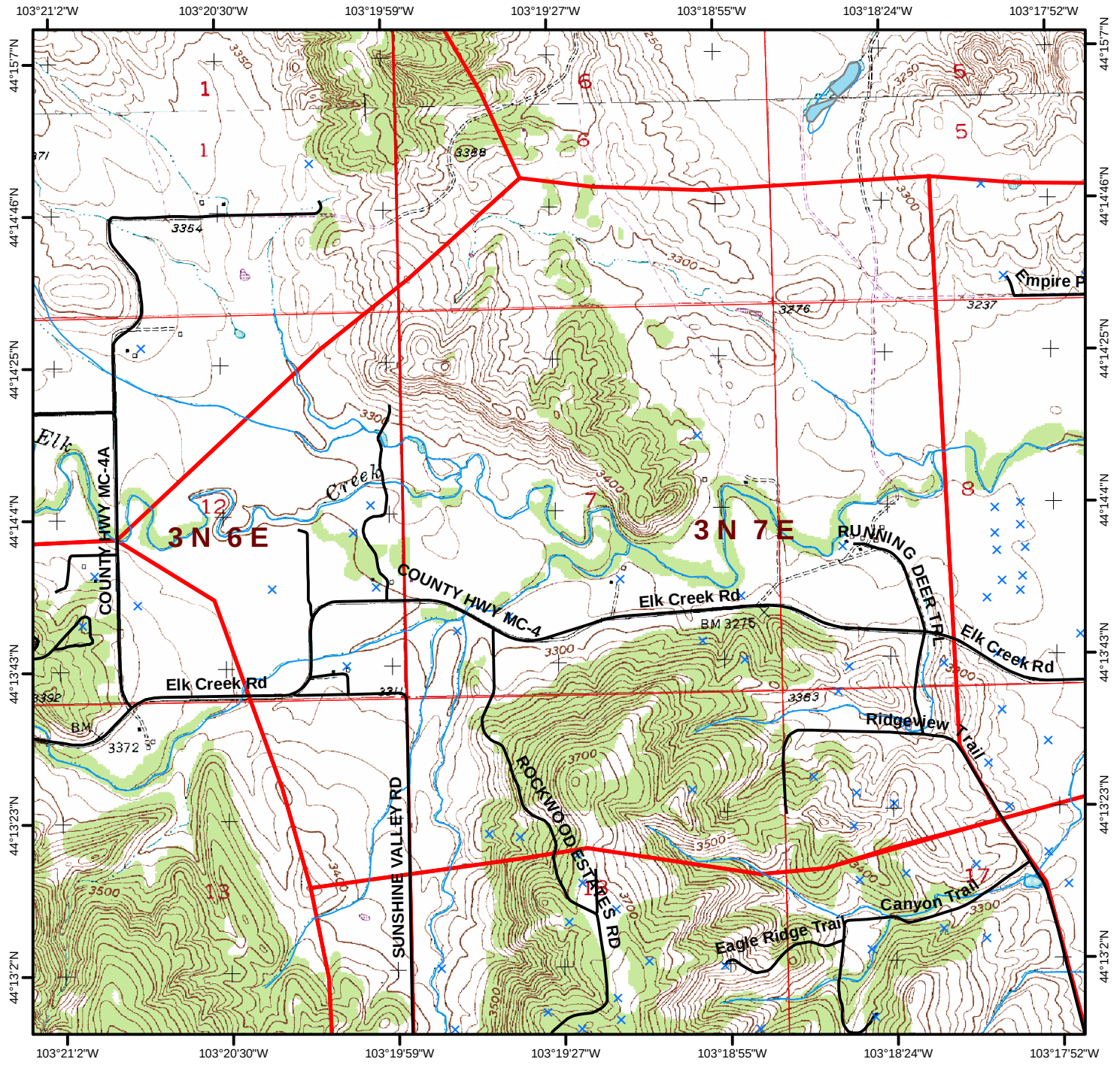

Page **7156** **Piedmont** Fire District Legal: **T3 N R7 E** Sec. **9** **WUI # 56**

Number Of Structures In WUI: **41** Number Of Water Sources In WUI: **0**

Fuel Model of WUI: **2** Canopy Condition of WUI: **Open**

Elevation

Maximum	**3,360**
Minimum	**3,160**
Difference	**200**

Fuel Discription: **Hardwood stands are predominant with possible intermixed Ponderosa Pine. Drainages may have hardwoods, brush, or open meadows.**

Topographic Discription: **Topography may be steep with ridges and canyons. Possible breaks in the lower elevations.**

Comments:

USFS Non-System Roads are not ground proofed, and MAY NOT BE DRIVABLE!

1:24,000
5/2006

Legend

0 0.25 0.5 Miles

- Hydrant
- Storage Tank
- Pond
- Pump House
- Streams
- County Roads
- Driveways
- USFS System Roads
- USFS Non-System Roads

Structure Rating

- Unassessed
- Low
- High
- Extreme

- WUI Zone
- County Bndry

The data in this map book is a work in progress. Data accuracy may vary but it was the best available at the time of publication.

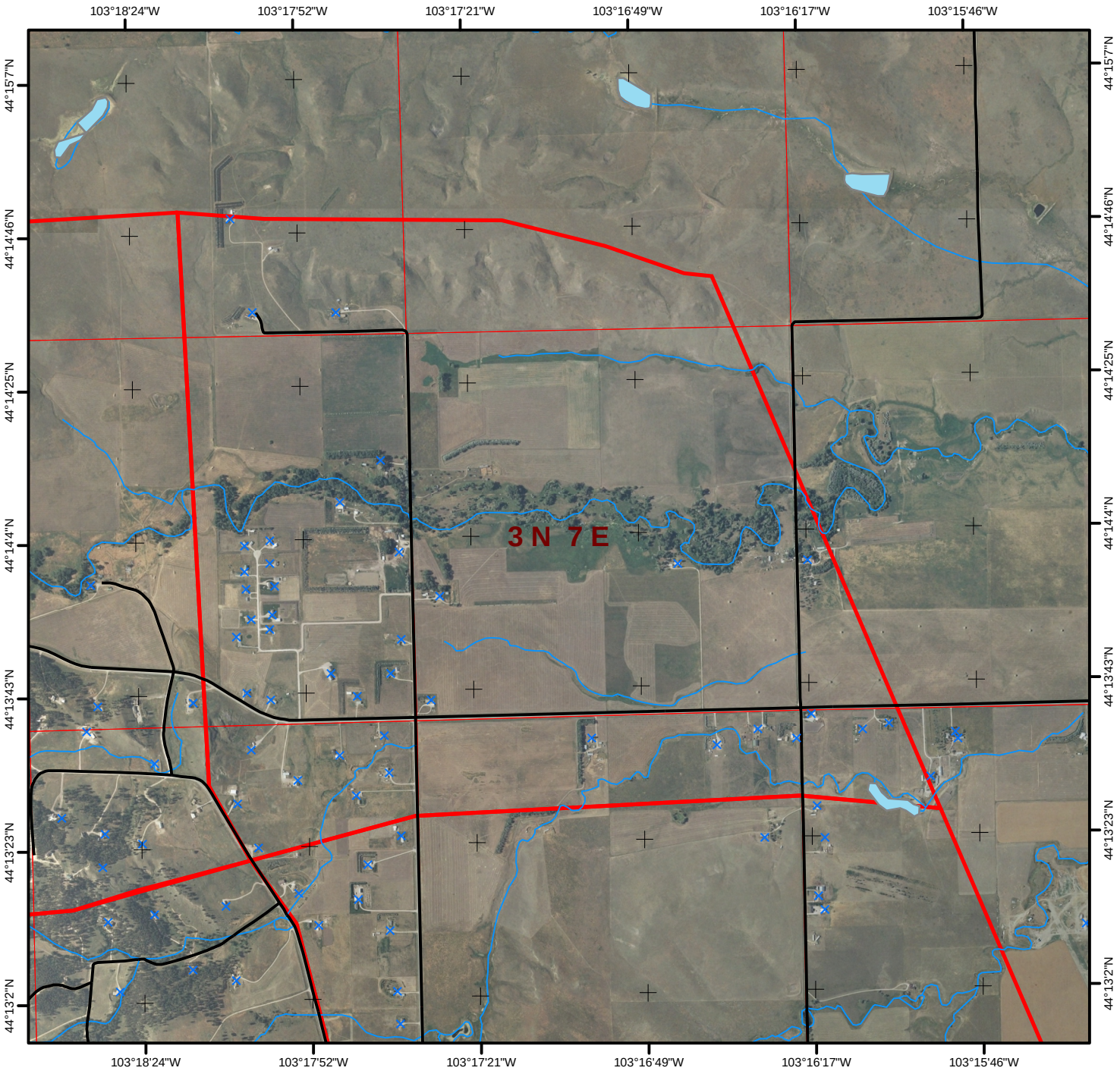

1:24,000
5/2006

Legend

0 0.25 0.5 Miles

- Hydrant
- Storage Tank
- Pond
- Pump House
- Streams
- County Roads
- Driveways
- USFS System Roads
- USFS Non-System Roads

Structure Rating

- Unassessed
- Low
- High
- Extreme

- WUI Zone
- County Bndry

The data in this map book is a work in progress. Data accuracy may vary but it was the best available at the time of publication.

WUI # 56 **Piedmont** Fire District Legal: **T3 N R7 E** Sec. **9** Page **7156**

Number Of Structures In WUI: **41** Number Of Water Sources In WUI: **0**

Fuel Model of WUI: **2** Canopy Condition of WUI: **Open**

Elevation

Maximum	**3,360**
Minimum	**3,160**
Difference	**200**

Fuel Discription: **Hardwood stands are predominant with possible intermixed Ponderosa Pine. Drainages may have hardwoods, brush, or open meadows.**

Topographic Discription: **Topography may be steep with ridges and canyons. Possible breaks in the lower elevations.**

Comments:

USFS Non-System Roads are not ground proofed, and MAY NOT BE DRIVABLE!

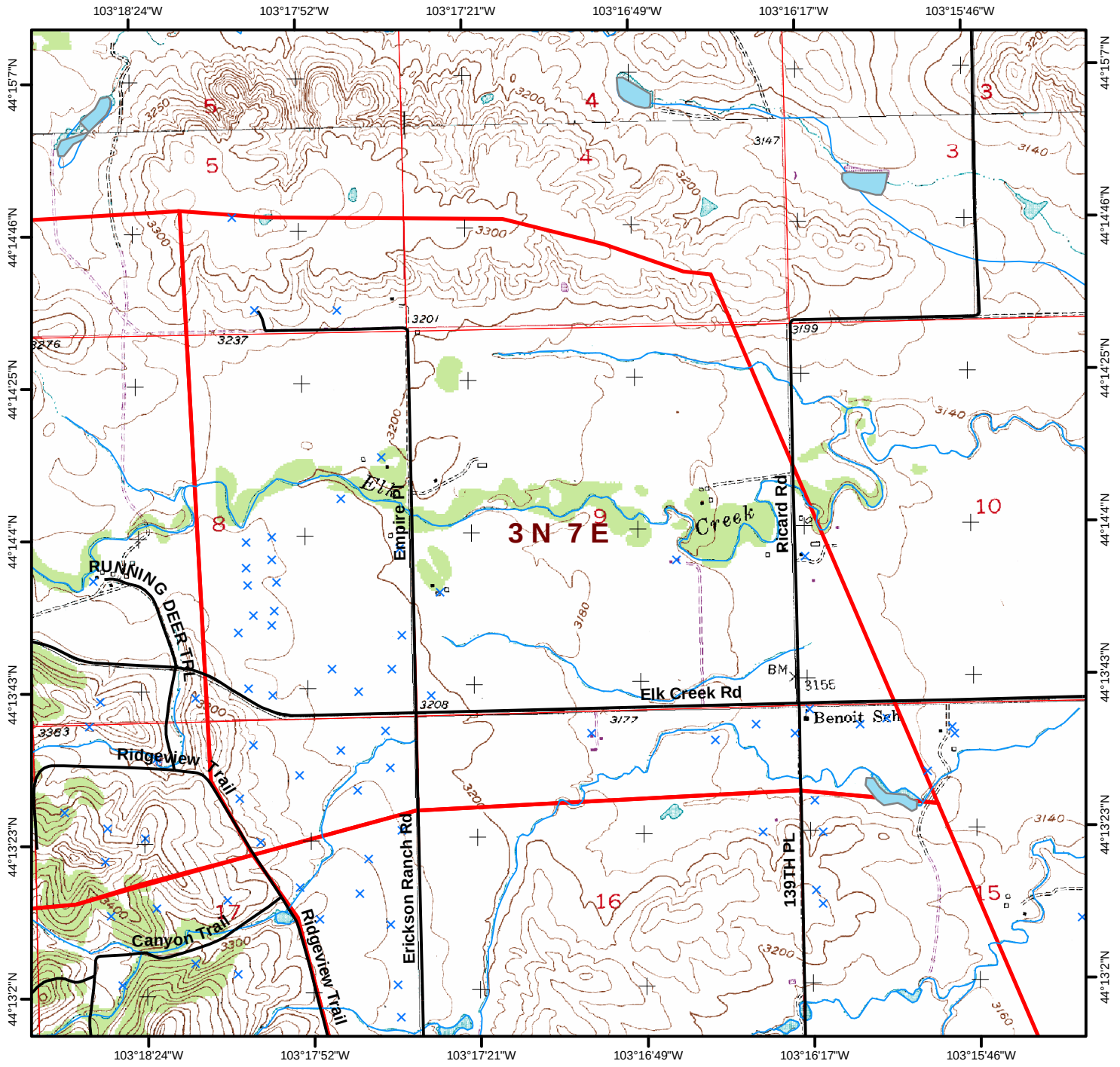

Page **7158** **Black Hawk** Fire District Legal: **T3 N R6 E** Sec. **26** **WUI # 58**

Number Of Structures In WUI: **67** Number Of Water Sources In WUI: **0**

Fuel Model of WUI: **0** Canopy Condition of WUI: **Closed** **Elevation** Maximum **4,120** Minimum **3,520** Difference **600**

Fuel Discription: **Ponderosa Pine stands are predominant with possible intermixed hardwoods and White Spruce on north slopes. Drainages may be open grassy meadows.**

Topographic Discription: **Topography may be steep with ridges and canyons. Cap rock may hinder access.**

Comments:

USFS Non-System Roads are not ground proofed, and MAY NOT BE DRIVABLE!

1:24,000 5/2006 **Legend** 0 0.25 0.5 Miles

- Hydrant
- Storage Tank
- Pond
- Pump House
- Streams
- County Roads
- Driveways
- USFS System Roads
- USFS Non-System Roads

Structure Rating
- Unassessed
- Low
- High
- Extreme

- WUI Zone
- County Bndry

The data in this map book is a work in progress. Data accuracy may vary but it was the best available at the time of publication.

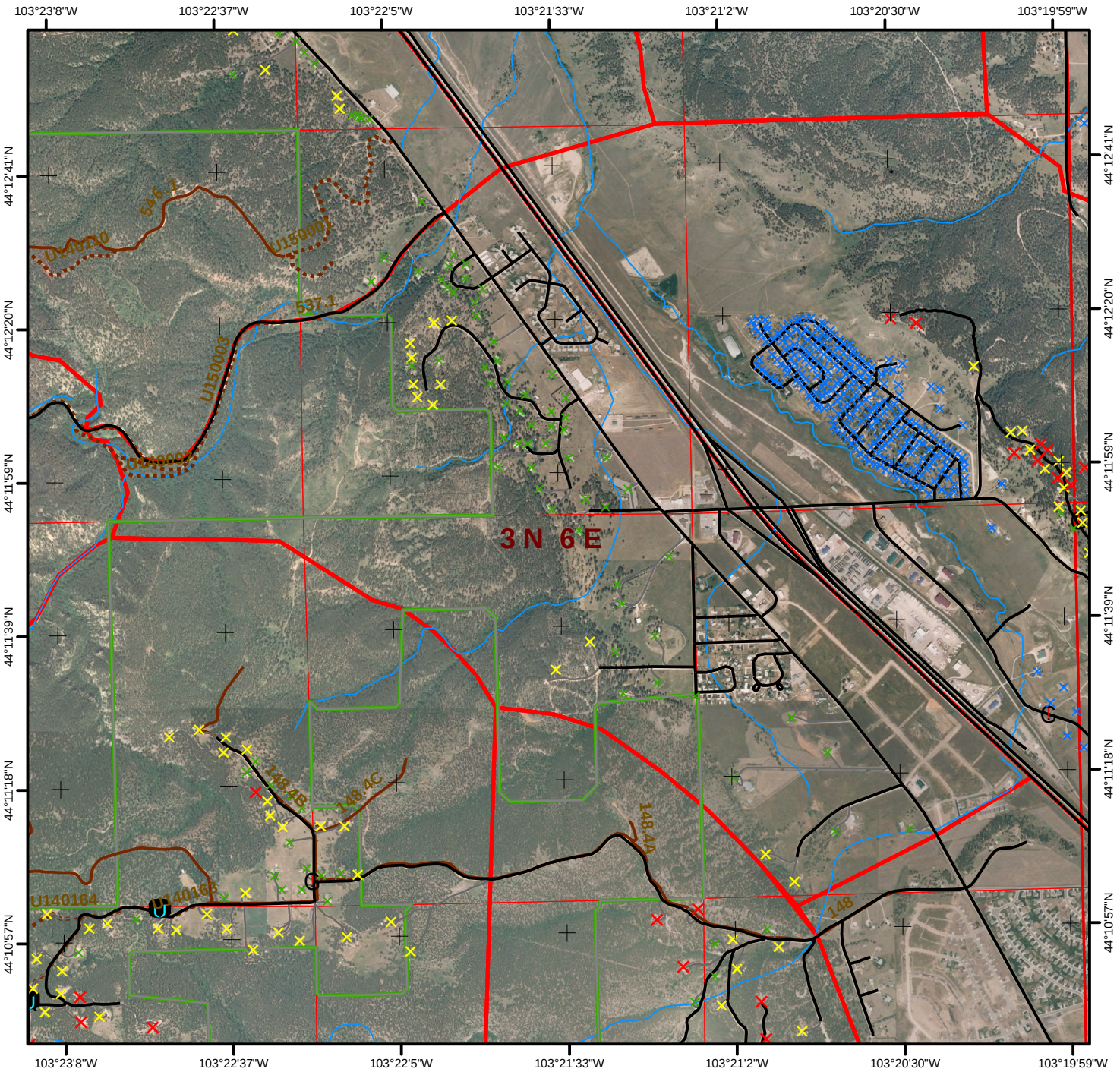

1:24,000
5/2006

Legend

0 0.25 0.5 Miles

- Hydrant
- Storage Tank
- Pond
- Pump House
- Streams
- County Roads
- Driveways
- USFS System Roads
- USFS Non-System Roads

Structure Rating

- Unassessed
- Low
- High
- Extreme

- WUI Zone
- County Bndry

The data in this map book is a work in progress. Data accuracy may vary but it was the best available at the time of publication.

WUI # 58 **Black Hawk** Fire District Legal: **T3 N R6 E** Sec. **26** Page **7158**

Number Of Structures In WUI: **67** Number Of Water Sources In WUI: **0**

Fuel Model of WUI: **0** Canopy Condition of WUI: **Closed**

Elevation Maximum **4,120** Minimum **3,520** Difference **600**

Fuel Discription: **Ponderosa Pine stands are predominant with possible intermixed hardwoods and White Spruce on north slopes. Drainages may be open grassy meadows.**

Topographic Discription: **Topography may be steep with ridges and canyons. Cap rock may hinder access.**

Comments:

USFS Non-System Roads are not ground proofed, and MAY NOT BE DRIVABLE!

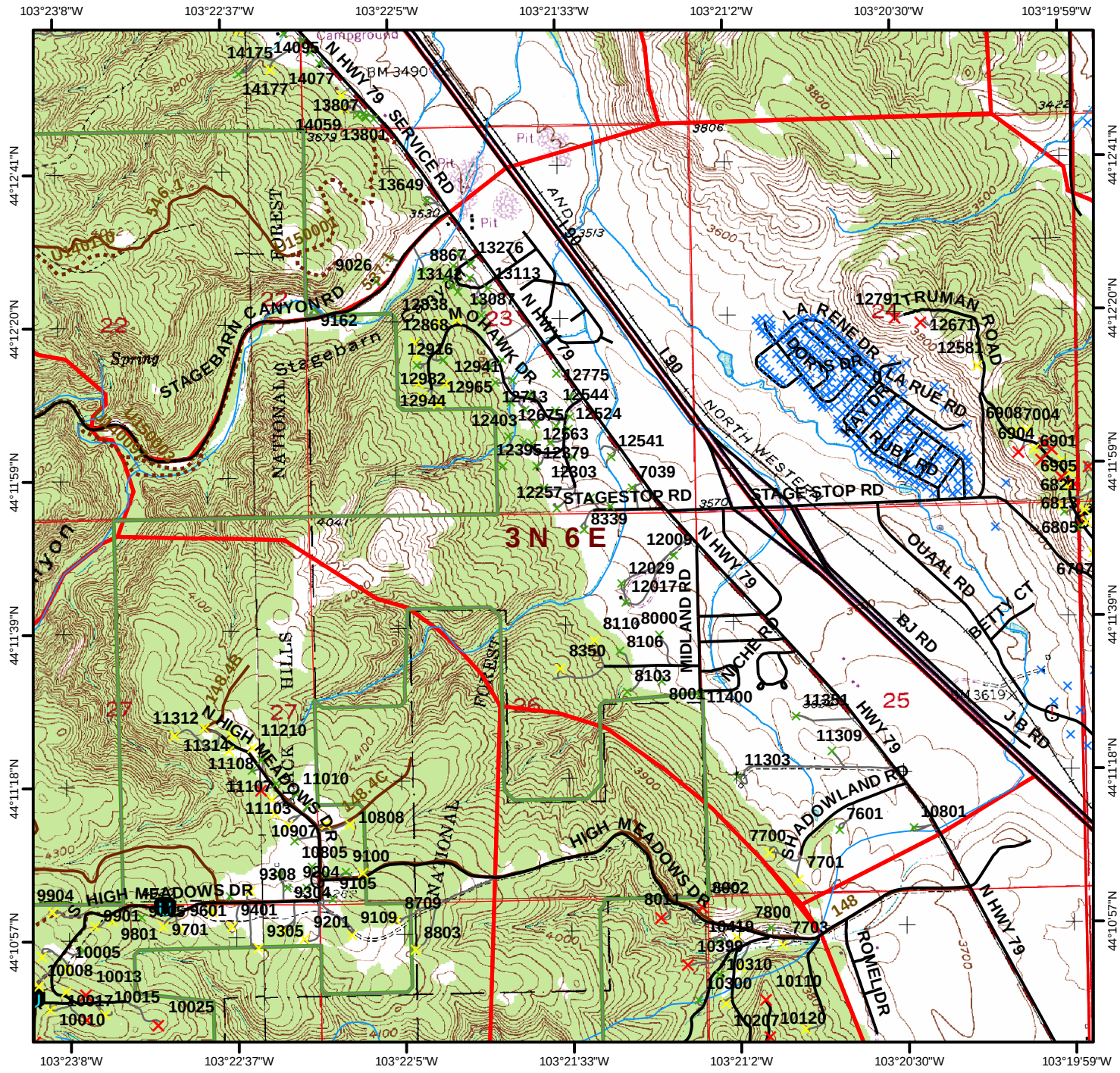

Page **7159** **Piedmont** Fire District Legal: **T3 N R6 E** Sec. **24** **WUI # 59**

Number Of Structures In WUI: **308** Number Of Water Sources In WUI: **7**

Fuel Model of WUI: **2** Canopy Condition of WUI: **Closed** **Elevation** Maximum **3,920** Minimum **3,480** Difference **440**

Fuel Discription: **Ponderosa Pine stands are predominant with possible intermixed hardwoods and White Spruce on north slopes. Drainages may be open grassy meadows.**

Topographic Discription: **Topography may be steep with ridges and canyons. Cap rock may hinder access.**

Comments: **East Ridge Acres**

USFS Non-System Roads are not ground proofed, and MAY NOT BE DRIVABLE!

1:24,000 5/2006

Legend 0 0.25 0.5 Miles

- Hydrant
- Storage Tank
- Pond
- Pump House
- Streams
- County Roads
- Driveways
- USFS System Roads
- USFS Non-System Roads

Structure Rating
- Unassessed
- Low
- High
- Extreme

- WUI Zone
- County Bndry

The data in this map book is a work in progress. Data accuracy may vary but it was the best available at the time of publication.

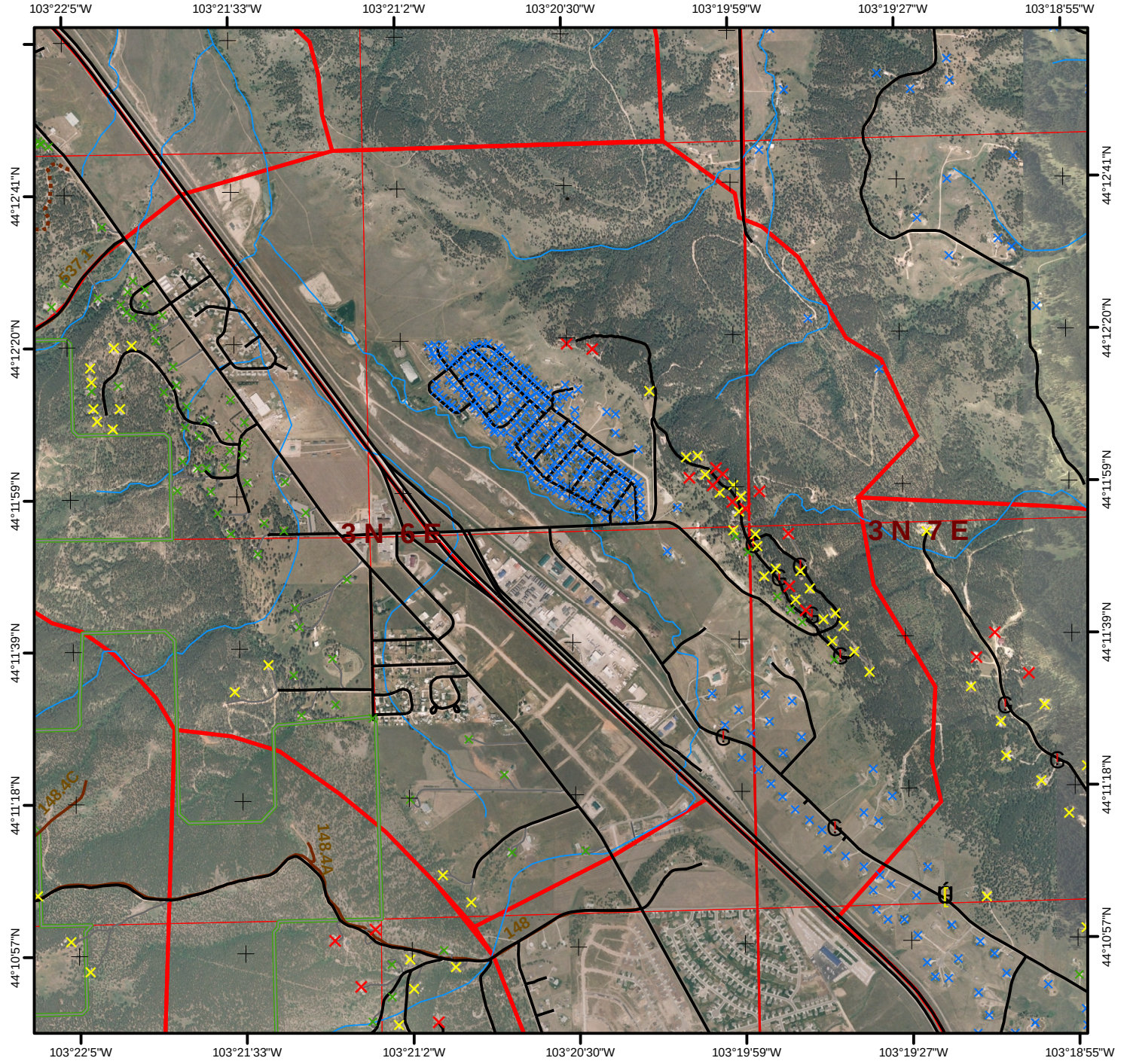

1:24,000
5/2006

Legend

0 0.25 0.5 Miles

- Hydrant
- Storage Tank
- Pond
- Pump House
- Streams
- County Roads
- Driveways
- USFS System Roads
- USFS Non-System Roads

Structure Rating

- Unassessed
- Low
- High
- Extreme

- WUI Zone
- County Bndry

The data in this map book is a work in progress. Data accuracy may vary but it was the best available at the time of publication.

WUI # 59 **Piedmont** Fire District Legal: **T3 N R6 E** Sec. **24** Page **7159**

Number Of Structures In WUI: **308** Number Of Water Sources In WUI: **7**

Fuel Model of WUI: **2** Canopy Condition of WUI: **Closed**

Elevation: Maximum **3,920** Minimum **3,480** Difference **440**

Fuel Discription: **Ponderosa Pine stands are predominant with possible intermixed hardwoods and White Spruce on north slopes. Drainages may be open grassy meadows.**

Topographic Discription: **Topography may be steep with ridges and canyons. Cap rock may hinder access.**

Comments: **East Ridge Acres**

USFS Non-System Roads are not ground proofed, and MAY NOT BE DRIVABLE!

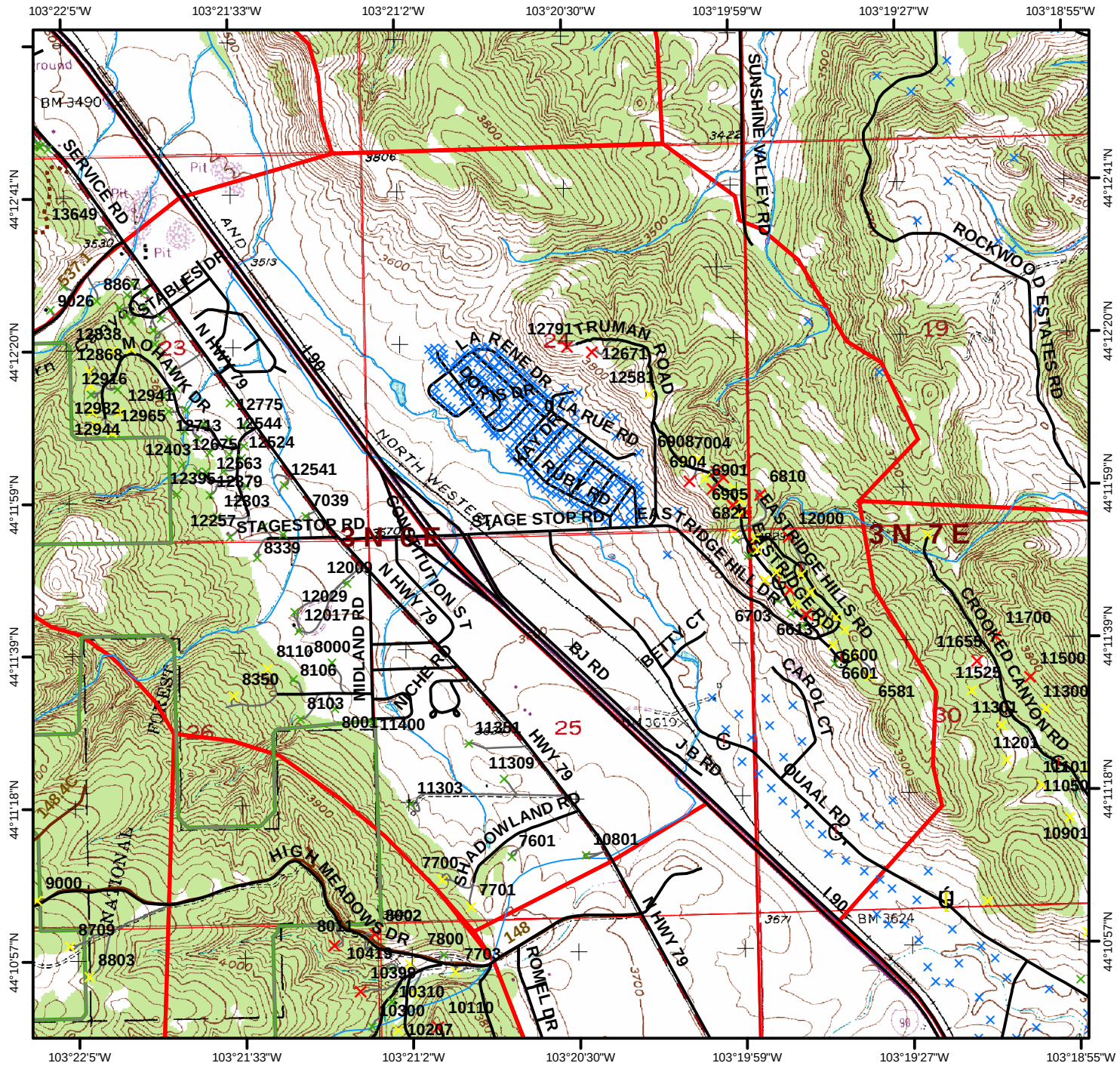

Page **7160** **Piedmont** Fire District Legal: **T3 N R7 E** Sec. **19** **WUI # 60**

Number Of Structures In WUI: **41** Number Of Water Sources In WUI: **0**

Fuel Model of WUI: **2** Canopy Condition of WUI: **Closed** **Elevation** Maximum **3,800** Minimum **3,240** Difference **560**

Fuel Discription: **Ponderosa Pine stands are predominant with possible intermixed hardwoods and White Spruce on north slopes. Drainages may be open grassy meadows.**

Topographic Discription: **Topography may be steep with ridges and canyons. Possible breaks in the lower elevations.**

Comments:

USFS Non-System Roads are not ground proofed, and MAY NOT BE DRIVABLE!

1:24,000 5/2006

Legend 0 0.25 0.5 Miles

- Hydrant
- Storage Tank
- Pond
- Pump House
- Streams
- County Roads
- Driveways
- USFS System Roads
- USFS Non-System Roads

Structure Rating
- Unassessed
- Low
- High
- Extreme

- WUI Zone
- County Bndry

The data in this map book is a work in progress. Data accuracy may vary but it was the best available at the time of publication.

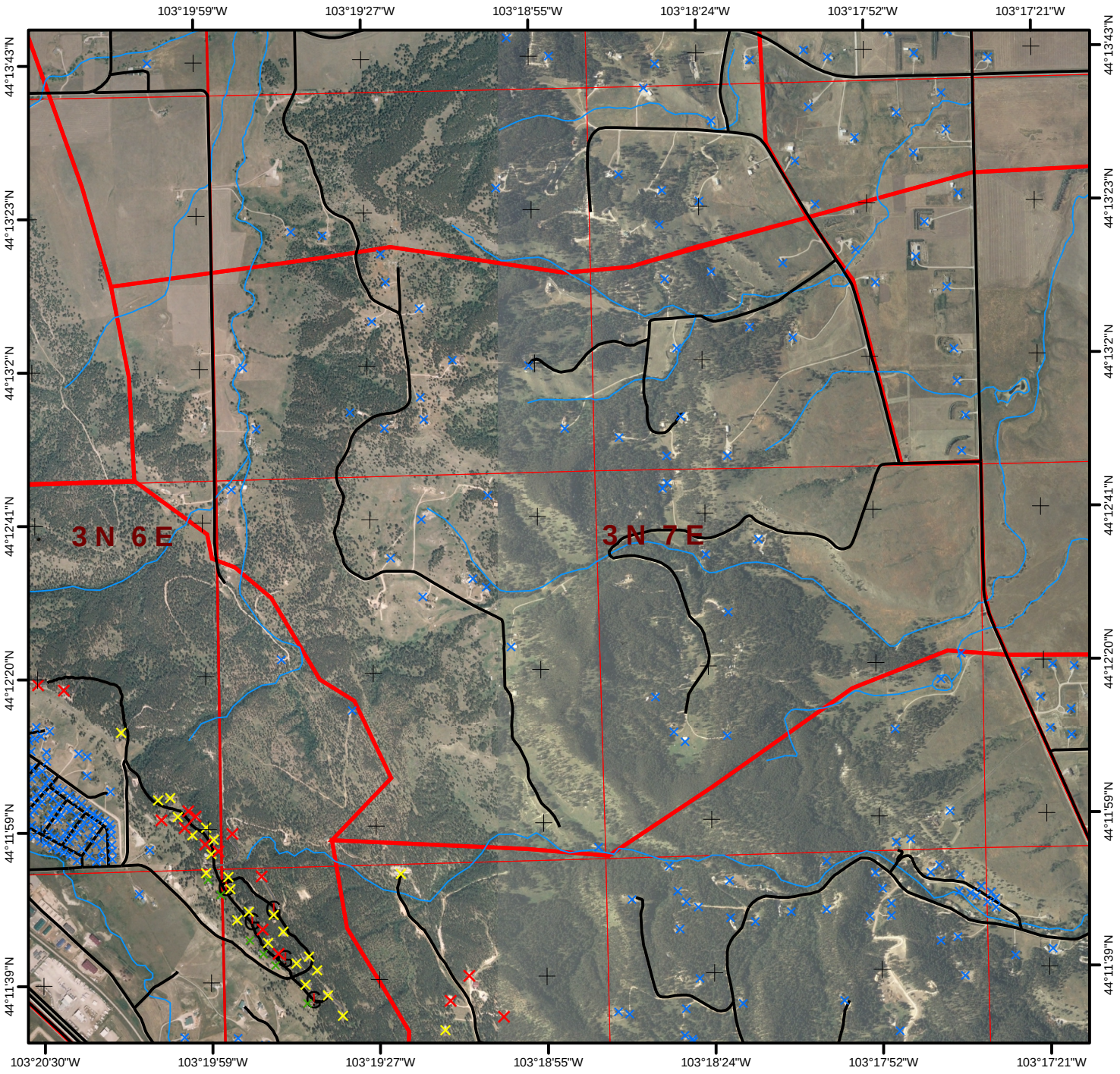

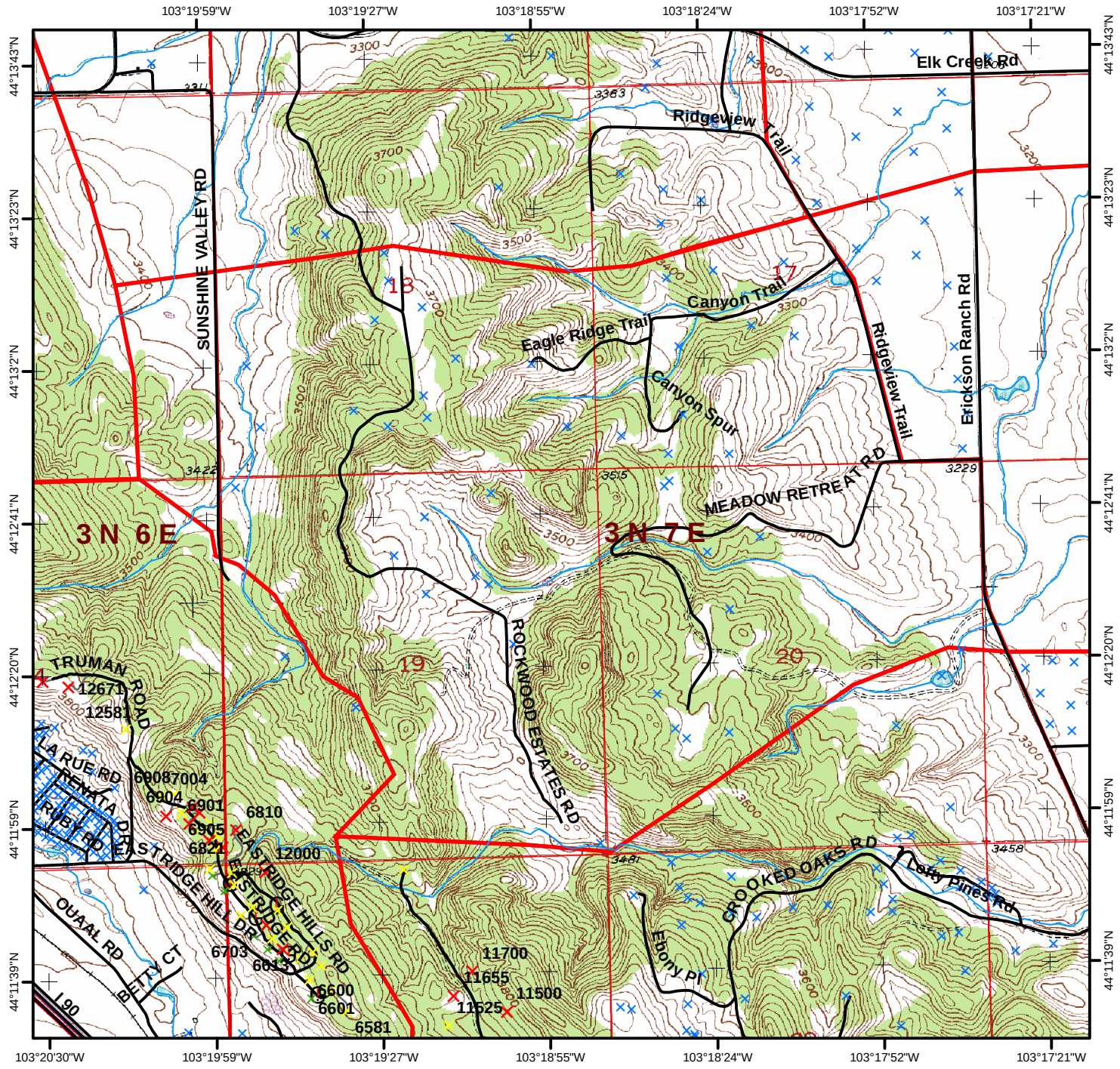
1:24,000
5/2006
Legend
0
0.25
0.5 Miles
Hydrant
Storage Tank
Pond
Pump House
Streams
County Roads
Driveways
USFS System Roads
USFS Non-System Roads
Structure Rating
Unassessed
Low
High
Extreme
WUI Zone
County Bndry
The data in this map book is a work in progress. Data accuracy may vary but it was the best available at the time of publication.
Black Hills Land Analysis
GIS – MAPPING
WUI # 60
Piedmont Fire District
Legal: T3 N R7 E Sec. 19
Page 7160
Number Of Structures In WUI: 41
Number Of Water Sources In WUI: 0
Fuel Model of WUI: 2
Canopy Condition of WUI: Closed
Elevation
Maximum 3,800
Minimum 3,240
Difference 560
Fuel Discription: Ponderosa Pine stands are predominant with possible intermixed hardwoods and White Spruce on north slopes. Drainages may be open grassy meadows.
Topographic Discription: Topography may be steep with ridges and canyons. Possible breaks in the lower elevations.
Comments:
USFS Non-System Roads are not ground proofed, and MAY NOT BE DRIVABLE!
103°19'59"W
103°19'27"W
103°18'55"W
103°18'24"W
103°17'52"W
103°17'21"W
44°13'43"N
44°13'23"N
44°13'2"N
44°12'41"N
44°12'20"N
44°11'59"N
44°11'39"N
103°20'30"W
Elk Creek Rd
Ridgeview Trail
SUNSHINE VALLEY RD
Canyon Trail
Eagle Ridge Trail
Canyon Spur
Erickson Ranch Rd
MEADOW RETREAT RD
3 N 6 E
3 N 7 E
ROCKWOOD ESTATES RD
TRUMAN ROAD
LA RUE RD
RENATA DR
RUBY RD
EASTRIDGE HILL DR
EASTRIDGE RD
EASTRIDGE HILLS RD
OUAAL RD
I 90
CROOKED OAKS RD
Lazy Pines Rd
Ebony Pl
12671
12581
69087004
6904
6901
6905
6821
6810
12000
6703
6613
6600
6601
6581
11700
11655
11500
11525

Page **7161** **Piedmont** Fire District Legal: **T3 N R7 E** Sec. **16** **WUI # 61**

Number Of Structures In WUI: **18** Number Of Water Sources In WUI: **0**

Fuel Model of WUI: **2** Canopy Condition of WUI: **Open**

Elevation

Maximum	**3,280**
Minimum	**3,160**
Difference	**120**

Fuel Discription: **Hardwood stands are predominant with possible intermixed Ponderosa Pine. Drainages may have hardwoods, brush, or open meadows.**

Topographic Discription: **Topography may be steep with ridges and canyons. Possible breaks in the lower elevations.**

Comments:

USFS Non-System Roads are not ground proofed, and MAY NOT BE DRIVABLE!

1:24,000
5/2006

Legend

0 0.25 0.5 Miles

- Hydrant
- Storage Tank
- Pond
- Pump House
- Streams
- County Roads
- Driveways
- USFS System Roads
- USFS Non-System Roads

Structure Rating
- Unassessed
- Low
- High
- Extreme

- WUI Zone
- County Bndry

The data in this map book is a work in progress. Data accuracy may vary but it was the best available at the time of publication.

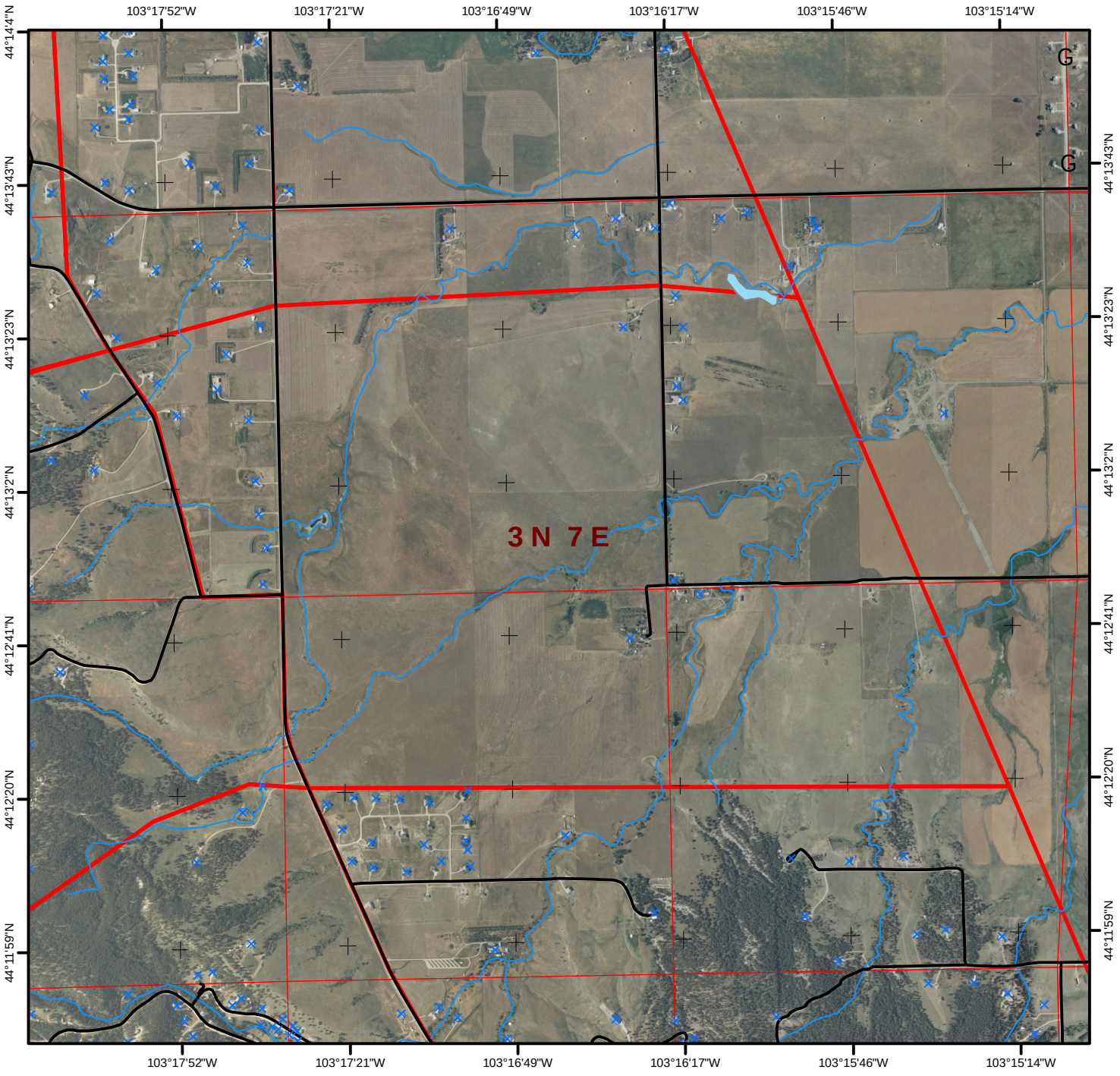

1:24,000
5/2006

Legend

0 0.25 0.5 Miles

- Hydrant
- Storage Tank
- Pond
- Pump House
- Streams
- County Roads
- Driveways
- USFS System Roads
- USFS Non-System Roads

Structure Rating

- Unassessed
- Low
- High
- Extreme

- WUI Zone
- County Bndry

The data in this map book is a work in progress. Data accuracy may vary but it was the best available at the time of publication.

WUI # 61 **Piedmont** Fire District Legal: **T3 N R7 E** Sec. **16** Page **7161**

Number Of Structures In WUI: **18** Number Of Water Sources In WUI: **0**

Fuel Model of WUI: **2** Canopy Condition of WUI: **Open**

Elevation

Maximum	**3,280**
Minimum	**3,160**
Difference	**120**

Fuel Discription: **Hardwood stands are predominant with possible intermixed Ponderosa Pine. Drainages may have hardwoods, brush, or open meadows.**

Topographic Discription: **Topography may be steep with ridges and canyons. Possible breaks in the lower elevations.**

Comments:

USFS Non-System Roads are not ground proofed, and MAY NOT BE DRIVABLE!

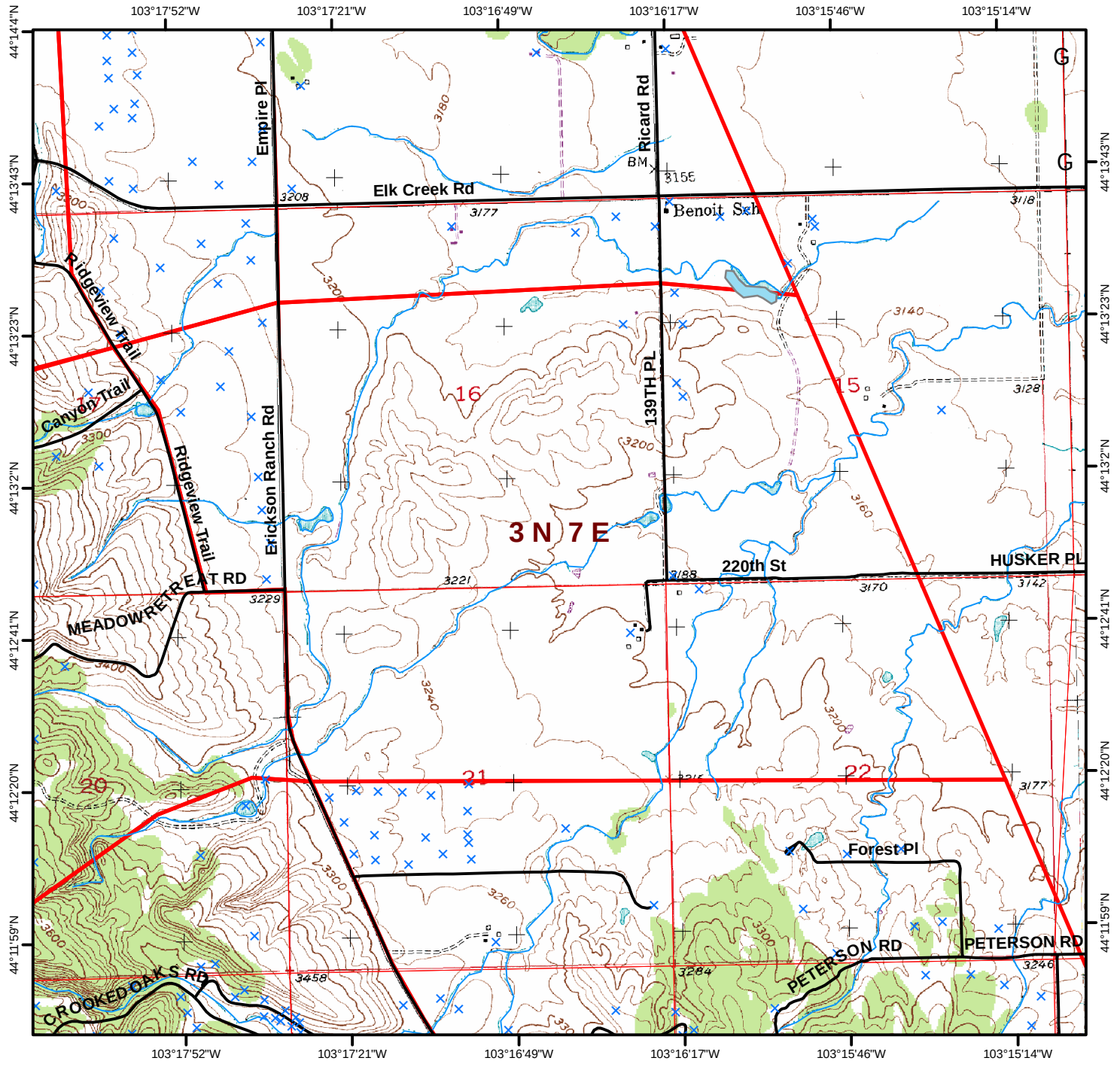

Page **7163** **Black Hawk** Fire District Legal: **T3 N R6 E** Sec. **35** **WUI # 63**

Number Of Structures In WUI: **18** Number Of Water Sources In WUI: **0**

Fuel Model of WUI: **9** Canopy Condition of WUI: **Closed**

Elevation	
Maximum	**4,200**
Minimum	**3,760**
Difference	**440**

Fuel Discription: **Ponderosa Pine stands are predominant with possible intermixed hardwoods and White Spruce on north slopes. Drainages may be open grassy meadows.**

Topographic Discription: **Topography may be steep with ridges and canyons. Cap rock may hinder access.**

Comments:

USFS Non-System Roads are not ground proofed, and MAY NOT BE DRIVABLE!

1:24,000 5/2006

Legend

0 0.25 0.5 Miles

- Hydrant
- Storage Tank
- Pond
- Pump House
- Streams
- County Roads
- Driveways
- USFS System Roads
- USFS Non-System Roads

Structure Rating
- Unassessed
- Low
- High
- Extreme

- WUI Zone
- County Bndry

The data in this map book is a work in progress. Data accuracy may vary but it was the best available at the time of publication.

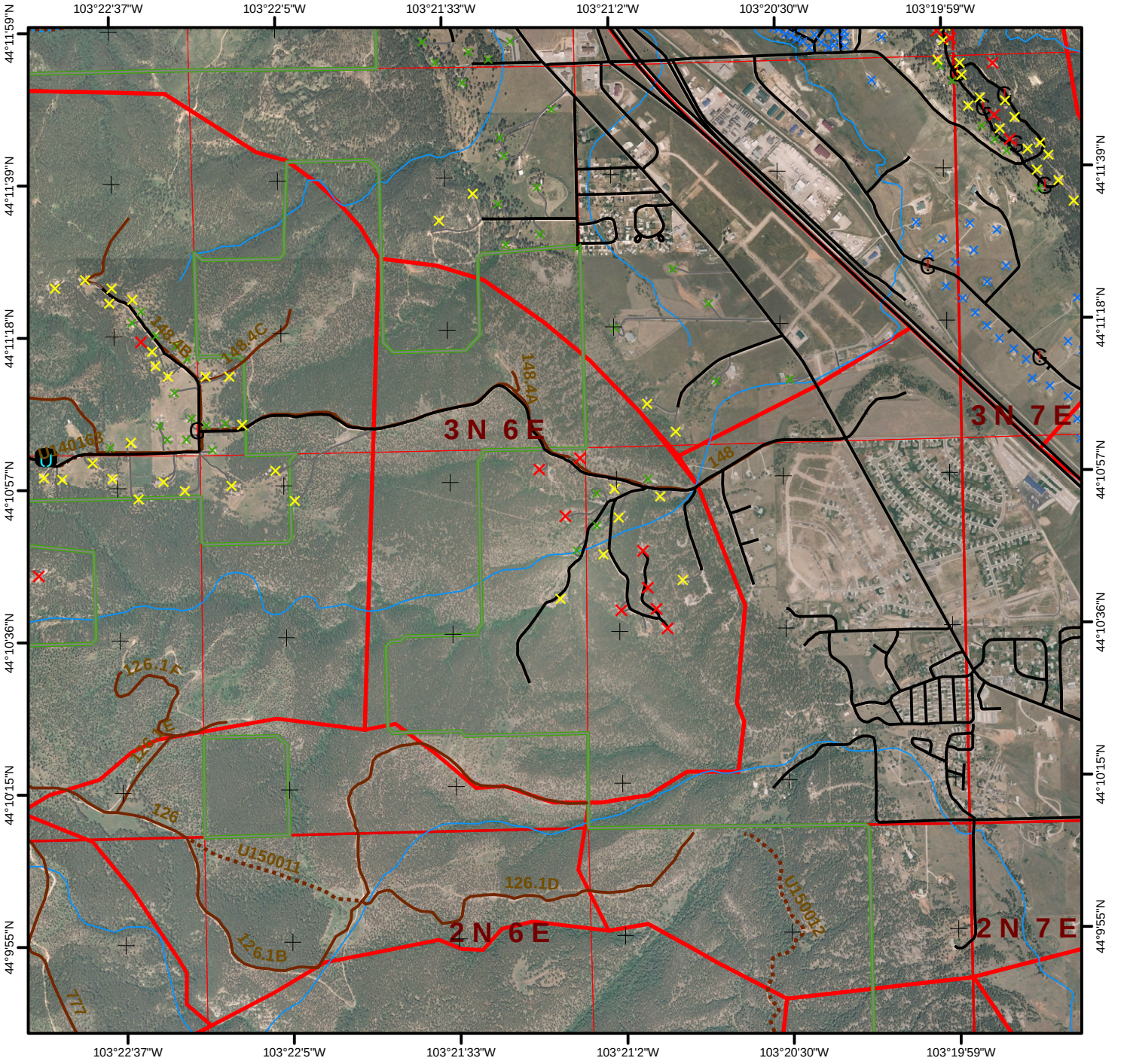

1:24,000
5/2006

Legend

0 0.25 0.5 Miles

- Hydrant
- Storage Tank
- Pond
- Pump House
- Streams
- County Roads
- Driveways
- USFS System Roads
- USFS Non-System Roads

Structure Rating

- Unassessed
- Low
- High
- Extreme

- WUI Zone
- County Bndry

The data in this map book is a work in progress. Data accuracy may vary but it was the best available at the time of publication.

WUI # 63 **Black Hawk** Fire District Legal: **T3 N R6 E** Sec. **35** Page **7163**

Number Of Structures In WUI: **18** Number Of Water Sources In WUI: **0**

Fuel Model of WUI: **9** Canopy Condition of WUI: **Closed**

Elevation

Maximum	**4,200**
Minimum	**3,760**
Difference	**440**

Fuel Discription: **Ponderosa Pine stands are predominant with possible intermixed hardwoods and White Spruce on north slopes. Drainages may be open grassy meadows.**

Topographic Discription: **Topography may be steep with ridges and canyons. Cap rock may hinder access.**

Comments:

USFS Non-System Roads are not ground proofed, and MAY NOT BE DRIVABLE!

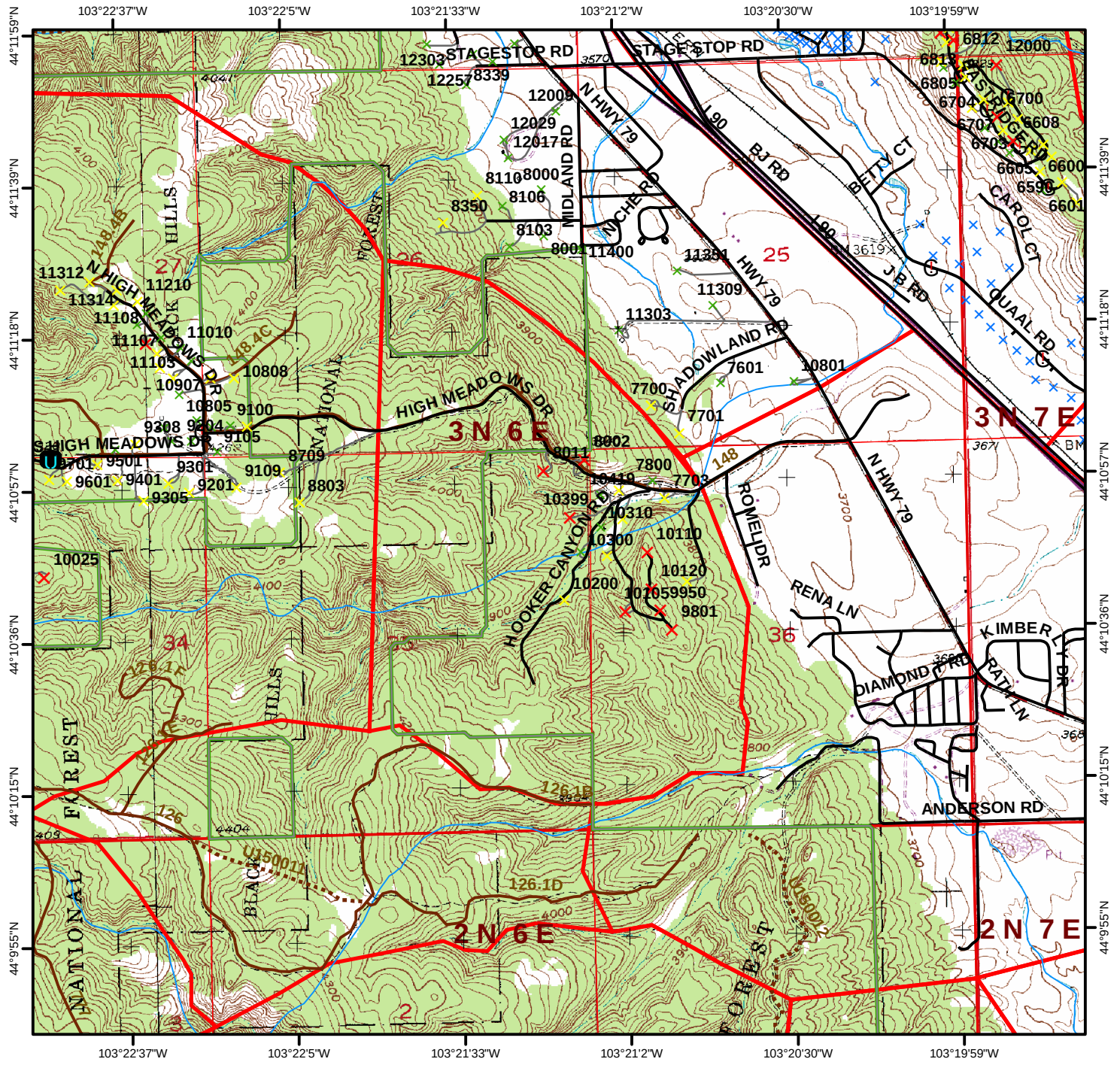

Page **7164** **Black Hawk** Fire District Legal: **T3 N R6 E** Sec. **36** **WUI # 64**

Number Of Structures In WUI: **0** Number Of Water Sources In WUI: **0**

Fuel Model of WUI: **2** Canopy Condition of WUI: **Open** **Elevation**

Maximum	**4,040**
Minimum	**3,560**
Difference	**480**

Fuel Discription: **Ponderosa Pine stands are predominant with possible intermixed hardwoods and White Spruce on north slopes. Drainages may be open grassy meadows.**

Topographic Discription: **Topography may be steep with ridges and canyons. Cap rock may hinder access.**

Comments:

USFS Non-System Roads are not ground proofed, and MAY NOT BE DRIVABLE!

1:24,000
5/2006

Legend

0 0.25 0.5 Miles

- Hydrant
- Storage Tank
- Pond
- Pump House
- Streams
- County Roads
- Driveways
- USFS System Roads
- USFS Non-System Roads

Structure Rating
- Unassessed
- Low
- High
- Extreme

- WUI Zone
- County Bndry

The data in this map book is a work in progress. Data accuracy may vary but it was the best available at the time of publication.

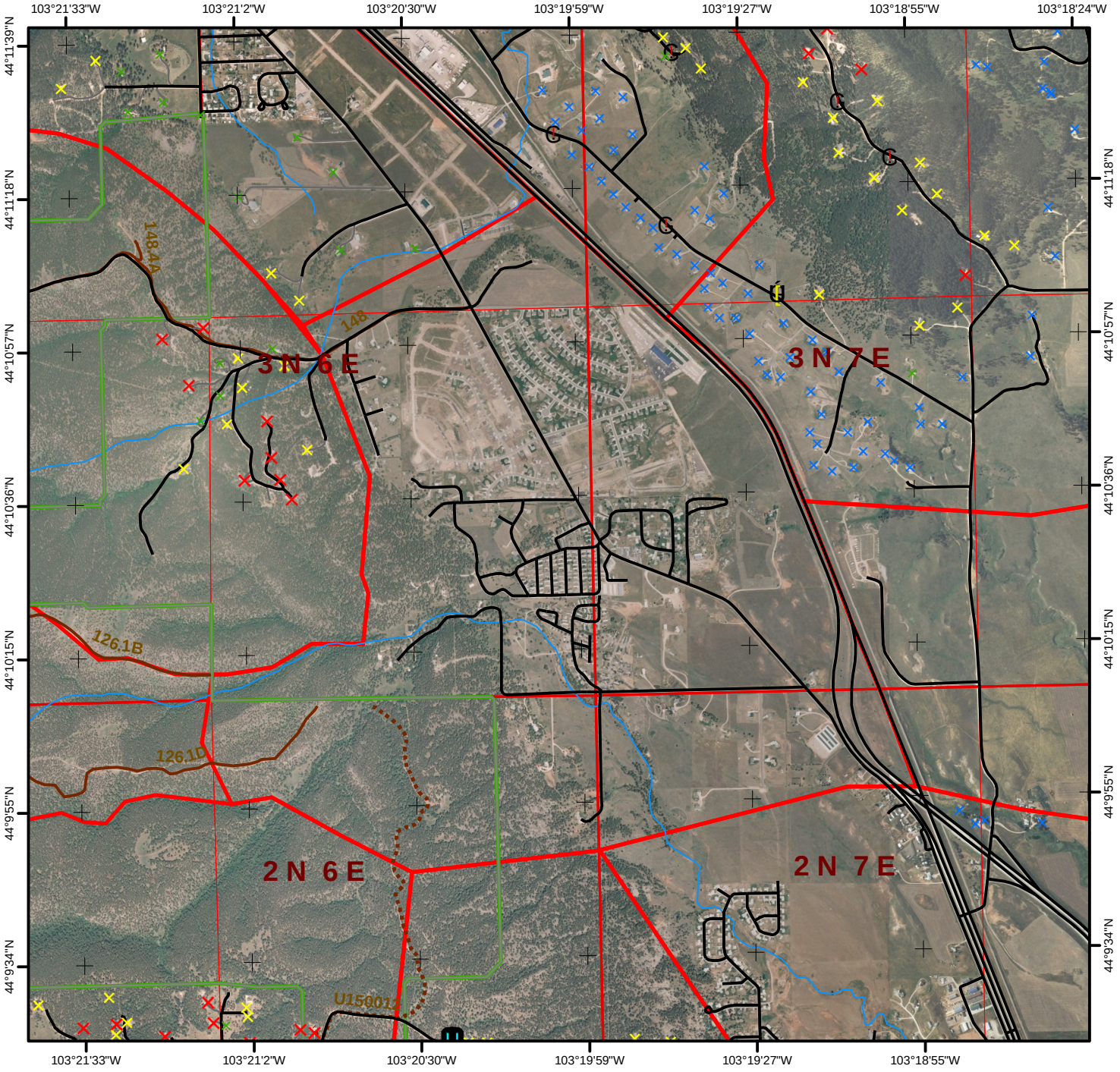

1:24,000
5/2006

Legend

0 0.25 0.5 Miles

- Hydrant
- Storage Tank
- Pond
- Pump House
- Streams
- County Roads
- Driveways
- USFS System Roads
- USFS Non-System Roads

Structure Rating

- Unassessed
- Low
- High
- Extreme

- WUI Zone
- County Bndry

The data in this map book is a work in progress. Data accuracy may vary but it was the best available at the time of publication.

WUI # 64 **Black Hawk** Fire District Legal: **T3 N R6 E** Sec. **36** Page **7164**

Number Of Structures In WUI: **0** Number Of Water Sources In WUI: **0**

Fuel Model of WUI: **2** Canopy Condition of WUI: **Open** **Elevation** Maximum **4,040** Minimum **3,560** Difference **480**

Fuel Discription: **Ponderosa Pine stands are predominant with possible intermixed hardwoods and White Spruce on north slopes. Drainages may be open grassy meadows.**

Topographic Discription: **Topography may be steep with ridges and canyons. Cap rock may hinder access.**

Comments:

USFS Non-System Roads are not ground proofed, and MAY NOT BE DRIVABLE!

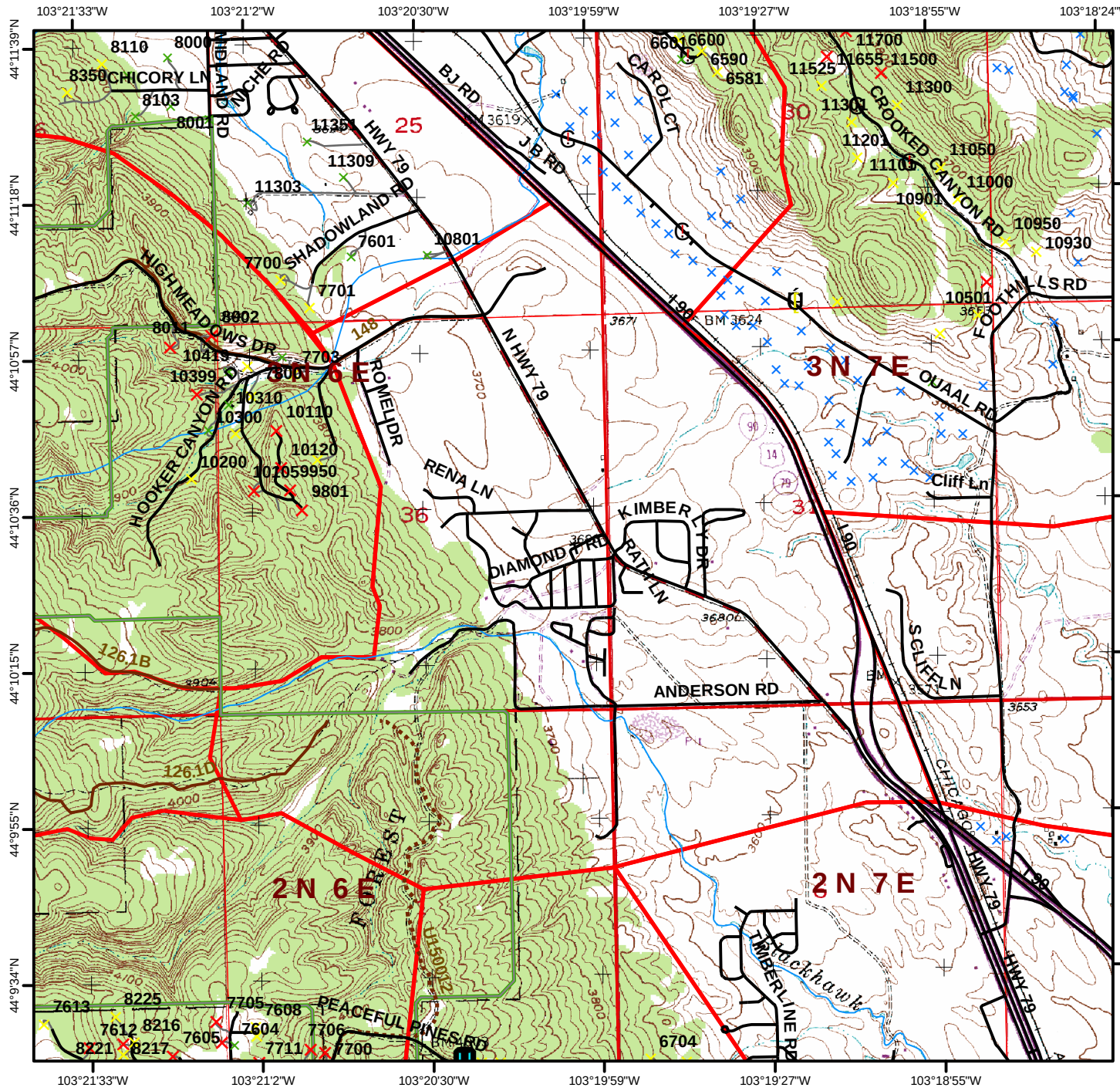

Page **7165** **Black Hawk** Fire District Legal: **T3 N R7 E** Sec. **29** **WUI # 65**

Number Of Structures In WUI: **135** Number Of Water Sources In WUI: **5**

Fuel Model of WUI: **9** Canopy Condition of WUI: **Closed**

Elevation	
Maximum	**3,920**
Minimum	**3,280**
Difference	**640**

Fuel Discription: **Ponderosa Pine stands are predominant with possible intermixed hardwoods and White Spruce on north slopes. Drainages may be open grassy meadows.**

Topographic Discription: **Topography may be steep with ridges and canyons. Possible breaks in the lower elevations.**

Comments:

USFS Non-System Roads are not ground proofed, and MAY NOT BE DRIVABLE!

1:24,000 5/2006

Legend

0 0.25 0.5 Miles

- Hydrant
- Storage Tank
- Pond
- Pump House
- Streams
- County Roads
- Driveways
- USFS System Roads
- USFS Non-System Roads

Structure Rating
- Unassessed
- Low
- High
- Extreme

- WUI Zone
- County Bndry

The data in this map book is a work in progress. Data accuracy may vary but it was the best available at the time of publication.

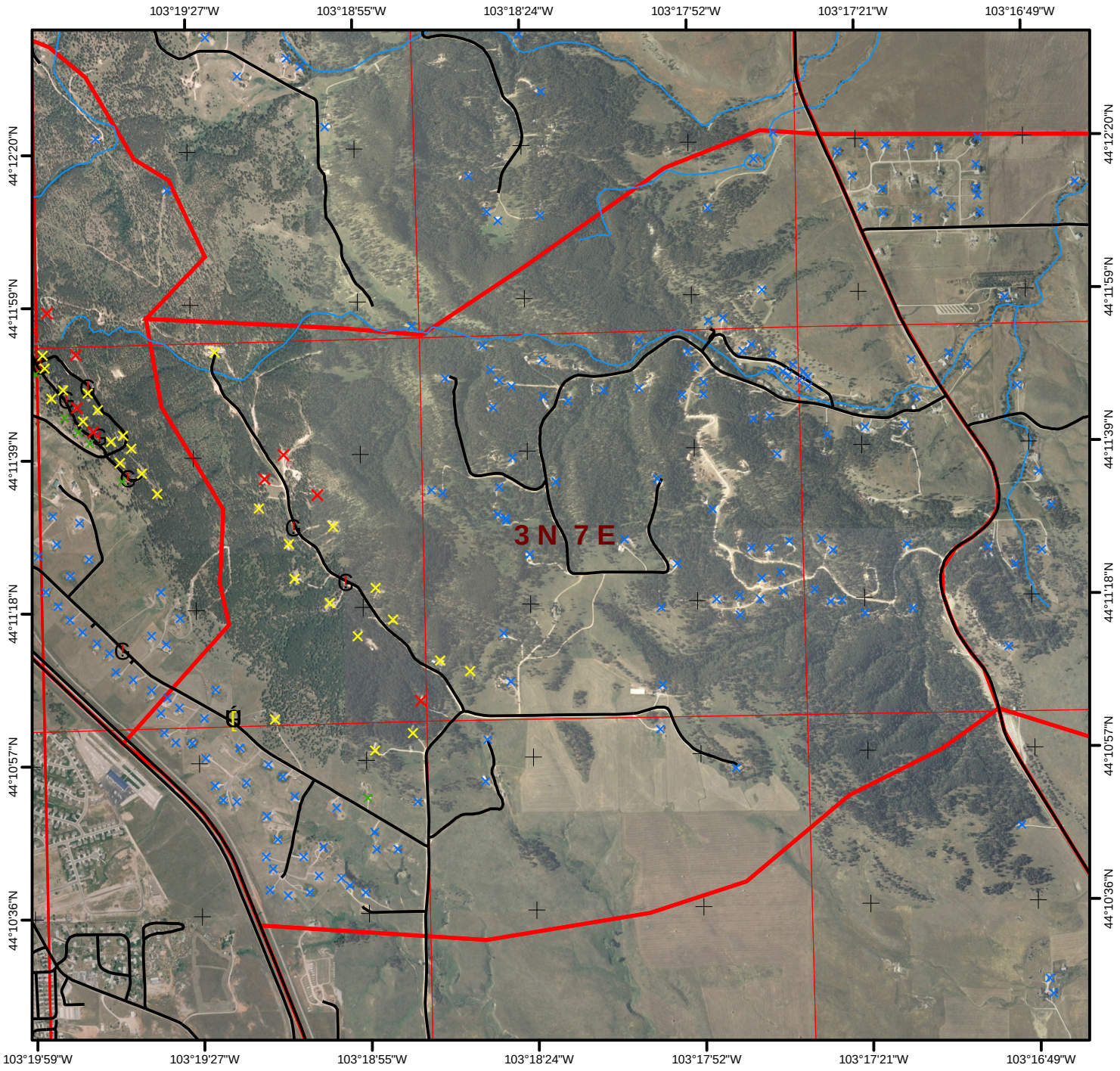

1:24,000
5/2006

Legend

0 0.25 0.5 Miles

- Hydrant
- Storage Tank
- Pond
- Pump House
- Streams
- County Roads
- Driveways
- USFS System Roads
- USFS Non-System Roads

Structure Rating

- Unassessed
- Low
- High
- Extreme

- WUI Zone
- County Bndry

The data in this map book is a work in progress. Data accuracy may vary but it was the best available at the time of publication.

WUI # 65 **Black Hawk** Fire District Legal: **T3 N R7 E** Sec. **29** Page **7165**

Number Of Structures In WUI: **135** Number Of Water Sources In WUI: **5**

Fuel Model of WUI: **9** Canopy Condition of WUI: **Closed**

Elevation

Maximum	**3,920**
Minimum	**3,280**
Difference	**640**

Fuel Discription: **Ponderosa Pine stands are predominant with possible intermixed hardwoods and White Spruce on north slopes. Drainages may be open grassy meadows.**

Topographic Discription: **Topography may be steep with ridges and canyons. Possible breaks in the lower elevations.**

Comments:

USFS Non-System Roads are not ground proofed, and MAY NOT BE DRIVABLE!

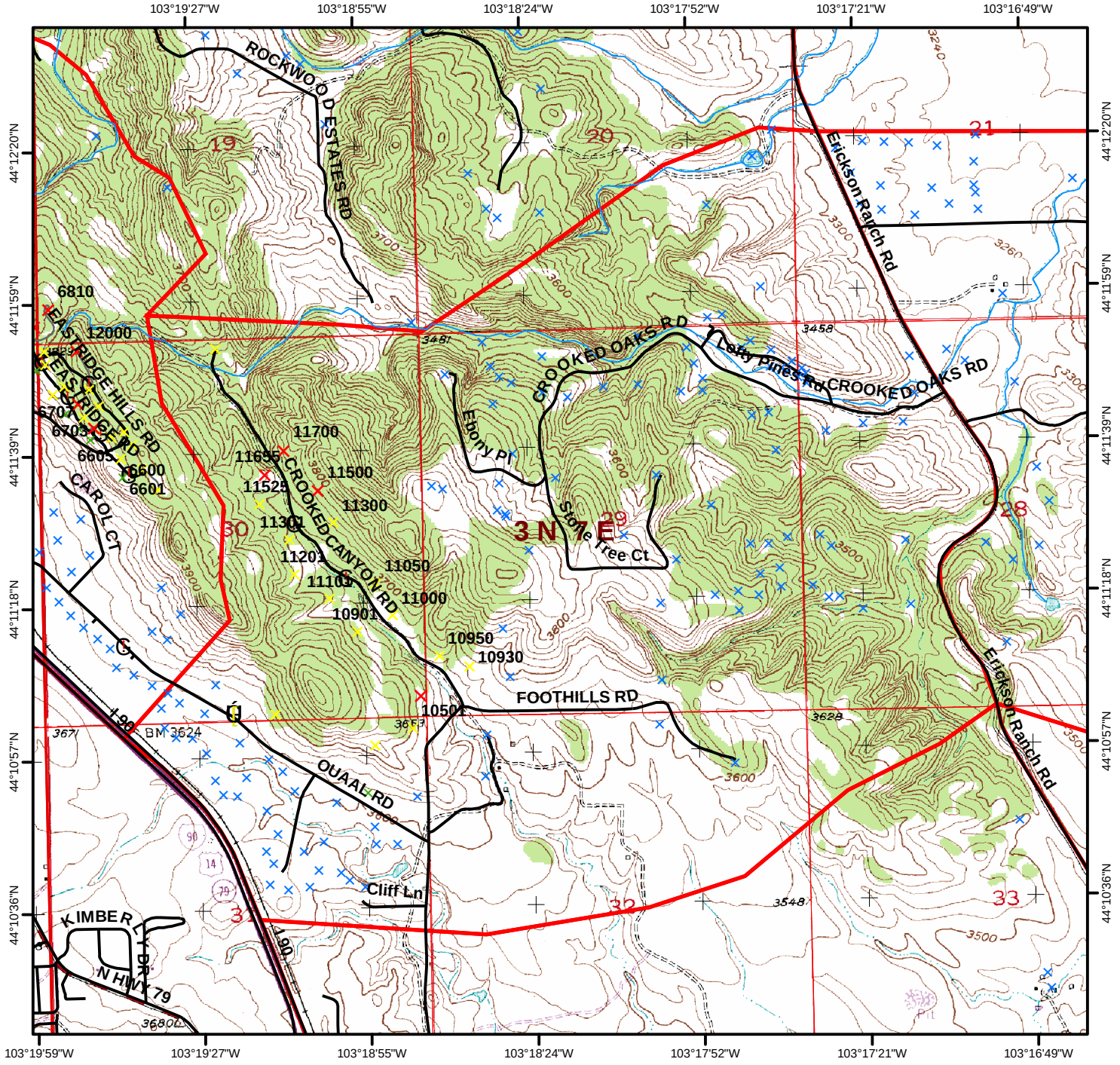

Page **7166** **N. Haines** Fire District Legal: **T3 N R7 E** Sec. **27** **WUI # 66**

Number Of Structures In WUI: **52** Number Of Water Sources In WUI: **0**

Fuel Model of WUI: **2** Canopy Condition of WUI: **Open** **Elevation** Maximum **3,560** Minimum **2,930** Difference **630**

Fuel Discription: **Ponderosa Pine stands are predominant with possible intermixed hardwoods and White Spruce on north slopes. Drainages may be open grassy meadows.**

Topographic Discription: **Topography may be steep with ridges and canyons. Possible breaks in the lower elevations.**

Comments:

USFS Non-System Roads are not ground proofed, and MAY NOT BE DRIVABLE!

1:24,000 5/2006

Legend

0 0.25 0.5 Miles

- Hydrant
- Storage Tank
- Pond
- Pump House
- Streams
- County Roads
- Driveways
- USFS System Roads
- USFS Non-System Roads

Structure Rating
- Unassessed
- Low
- High
- Extreme

- WUI Zone
- County Bndry

The data in this map book is a work in progress. Data accuracy may vary but it was the best available at the time of publication.

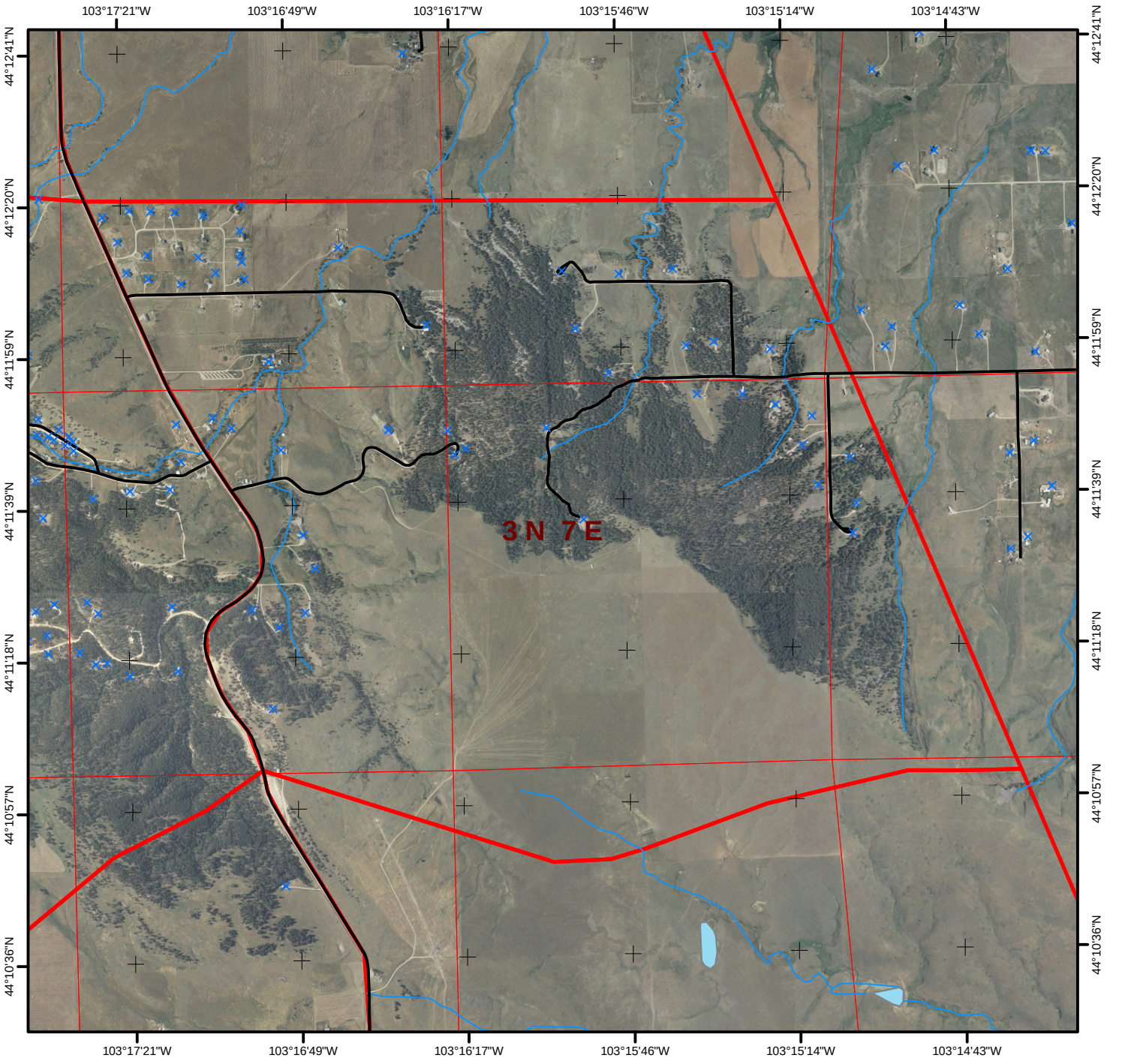

1:24,000
5/2006

Legend

0 0.25 0.5 Miles

- Hydrant
- Storage Tank
- Pond
- Pump House
- Streams
- County Roads
- Driveways
- USFS System Roads
- USFS Non-System Roads

Structure Rating

- Unassessed
- Low
- High
- Extreme

- WUI Zone
- County Bndry

The data in this map book is a work in progress. Data accuracy may vary but it was the best available at the time of publication.

WUI # 66 **N. Haines** Fire District Legal: **T3 N R7 E** Sec. **27** Page **7166**

Number Of Structures In WUI: **52** Number Of Water Sources In WUI: **0**

Fuel Model of WUI: **2** Canopy Condition of WUI: **Open**

Elevation

Maximum	**3,560**
Minimum	**2,930**
Difference	**630**

Fuel Discription: **Ponderosa Pine stands are predominant with possible intermixed hardwoods and White Spruce on north slopes. Drainages may be open grassy meadows.**

Topographic Discription: **Topography may be steep with ridges and canyons. Possible breaks in the lower elevations.**

Comments:

USFS Non-System Roads are not ground proofed, and MAY NOT BE DRIVABLE!

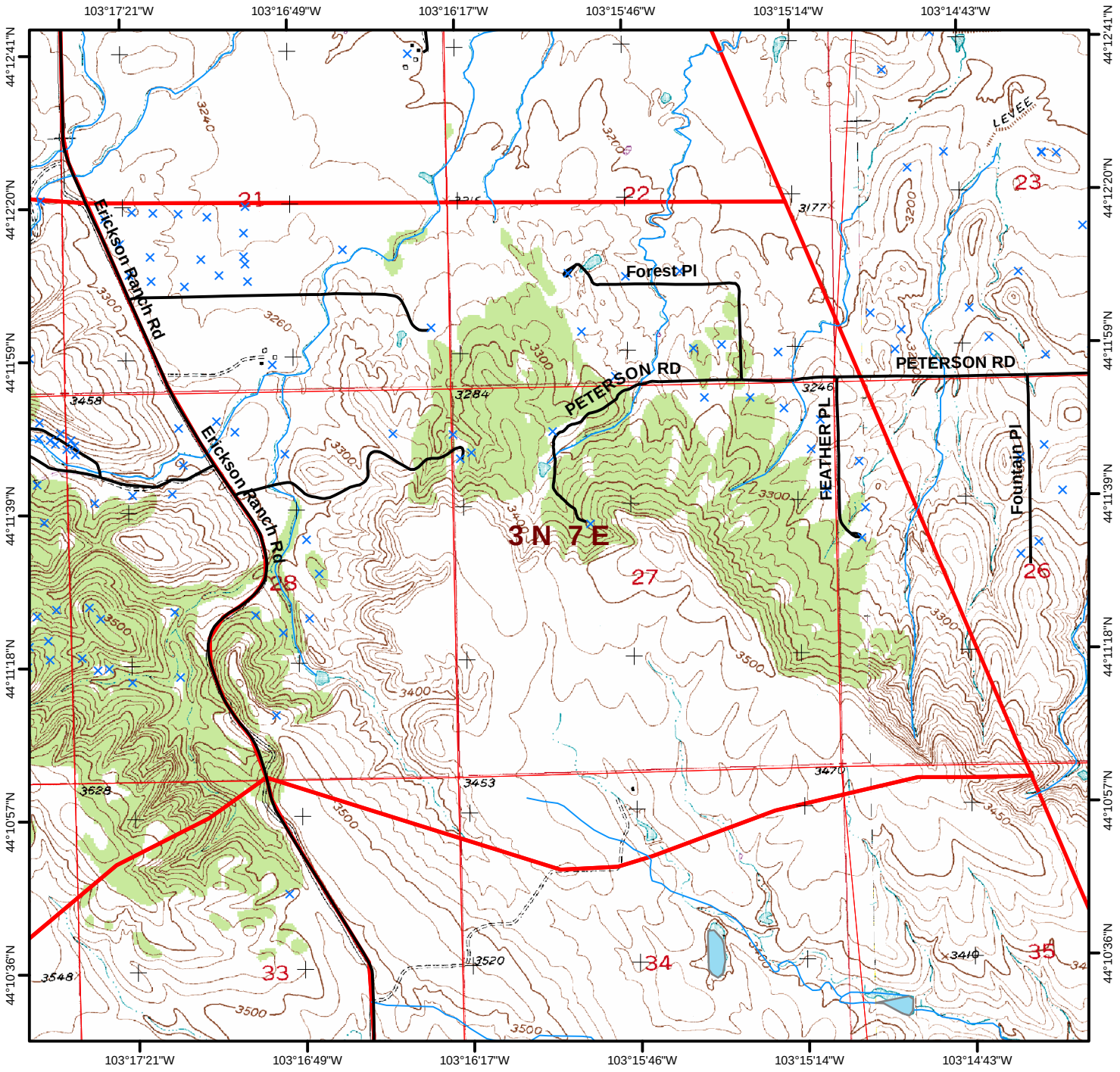

Page **7167** **Black Hawk** Fire District Legal: **T3 N R7 E** Sec. **32** **WUI # 67**

Number Of Structures In WUI: **3** Number Of Water Sources In WUI: **0**

Fuel Model of WUI: **2** Canopy Condition of WUI: **Open** **Elevation** Maximum **3,640** Minimum **3,440** Difference **200**

Fuel Discription: **Hardwood stands are predominant with possible intermixed Ponderosa Pine. Drainages may have hardwoods, brush, or open meadows.**

Topographic Discription: **Topography may be steep with ridges and canyons. Possible breaks in the lower elevations.**

Comments:

USFS Non-System Roads are not ground proofed, and MAY NOT BE DRIVABLE!

1:24,000 5/2006 **Legend** 0 0.25 0.5 Miles

- Hydrant
- Storage Tank
- Pond
- Pump House
- Streams
- County Roads
- Driveways
- USFS System Roads
- USFS Non-System Roads

Structure Rating
- Unassessed
- Low
- High
- Extreme

- WUI Zone
- County Bndry

The data in this map book is a work in progress. Data accuracy may vary but it was the best available at the time of publication.

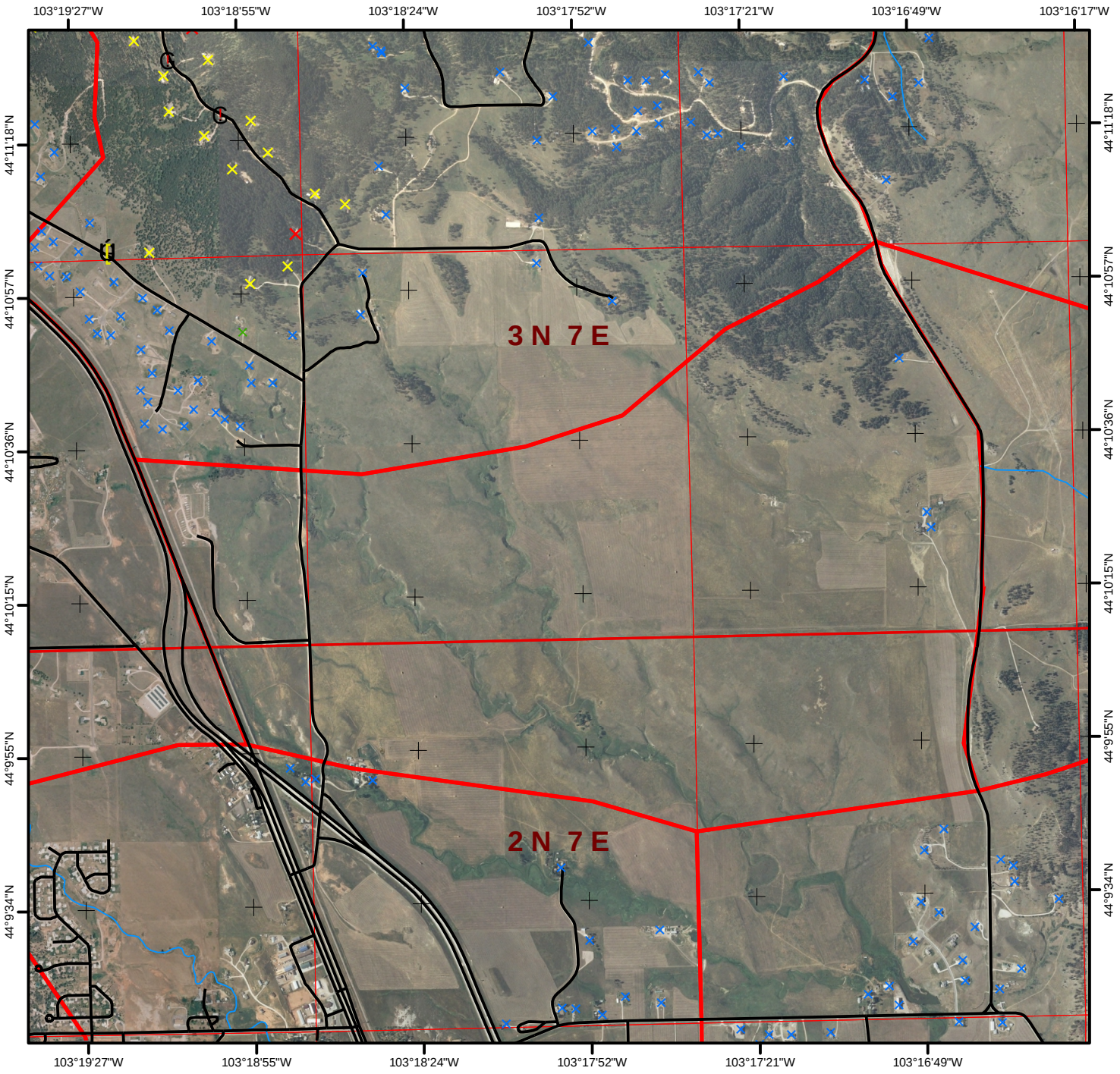

1:24,000
5/2006

Legend

0 0.25 0.5 Miles

- Hydrant
- Storage Tank
- Pond
- Pump House
- Streams
- County Roads
- Driveways
- USFS System Roads
- USFS Non-System Roads

Structure Rating

- Unassessed
- Low
- High
- Extreme

- WUI Zone
- County Bndry

The data in this map book is a work in progress. Data accuracy may vary but it was the best available at the time of publication.

WUI # 67 **Black Hawk** Fire District Legal: **T3 N R7 E** Sec. **32** Page **7167**

Number Of Structures In WUI: **3** Number Of Water Sources In WUI: **0**

Fuel Model of WUI: **2** Canopy Condition of WUI: **Open**

Elevation

Maximum	**3,640**
Minimum	**3,440**
Difference	**200**

Fuel Discription: **Hardwood stands are predominant with possible intermixed Ponderosa Pine. Drainages may have hardwoods, brush, or open meadows.**

Topographic Discription: **Topography may be steep with ridges and canyons. Possible breaks in the lower elevations.**

Comments:

USFS Non-System Roads are not ground proofed, and MAY NOT BE DRIVABLE!

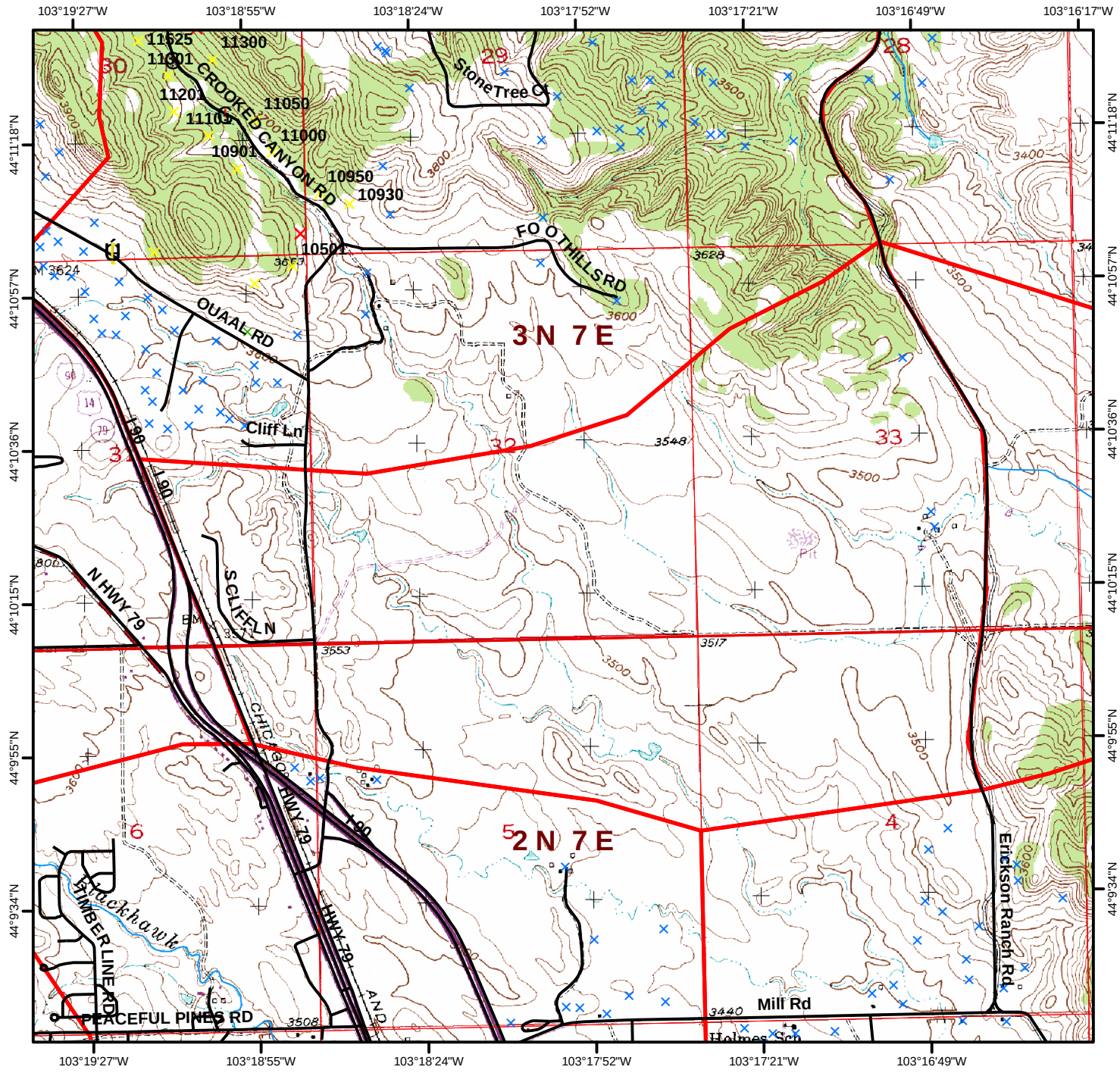

Page **7168** **N. Haines** Fire District Legal: **T3 N R7 E** Sec. **34** **WUI # 68**

Number Of Structures In WUI: **0** Number Of Water Sources In WUI: **0**

Fuel Model of WUI: **2** Canopy Condition of WUI: **Open** **Elevation** Maximum **3,680** Minimum **2,930** Difference **750**

Fuel Discription: **Hardwood stands are predominant with possible intermixed Ponderosa Pine. Drainages may have hardwoods, brush, or open meadows.**

Topographic Discription: **Topography may be steep with ridges and canyons. Possible breaks in the lower elevations.**

Comments:

USFS Non-System Roads are not ground proofed, and MAY NOT BE DRIVABLE!

1:24,000 5/2006

Legend 0 0.25 0.5 Miles

- Hydrant
- Storage Tank
- Pond
- Pump House
- Streams
- County Roads
- Driveways
- USFS System Roads
- USFS Non-System Roads

Structure Rating
- Unassessed
- Low
- High
- Extreme

- WUI Zone
- County Bndry

The data in this map book is a work in progress. Data accuracy may vary but it was the best available at the time of publication.

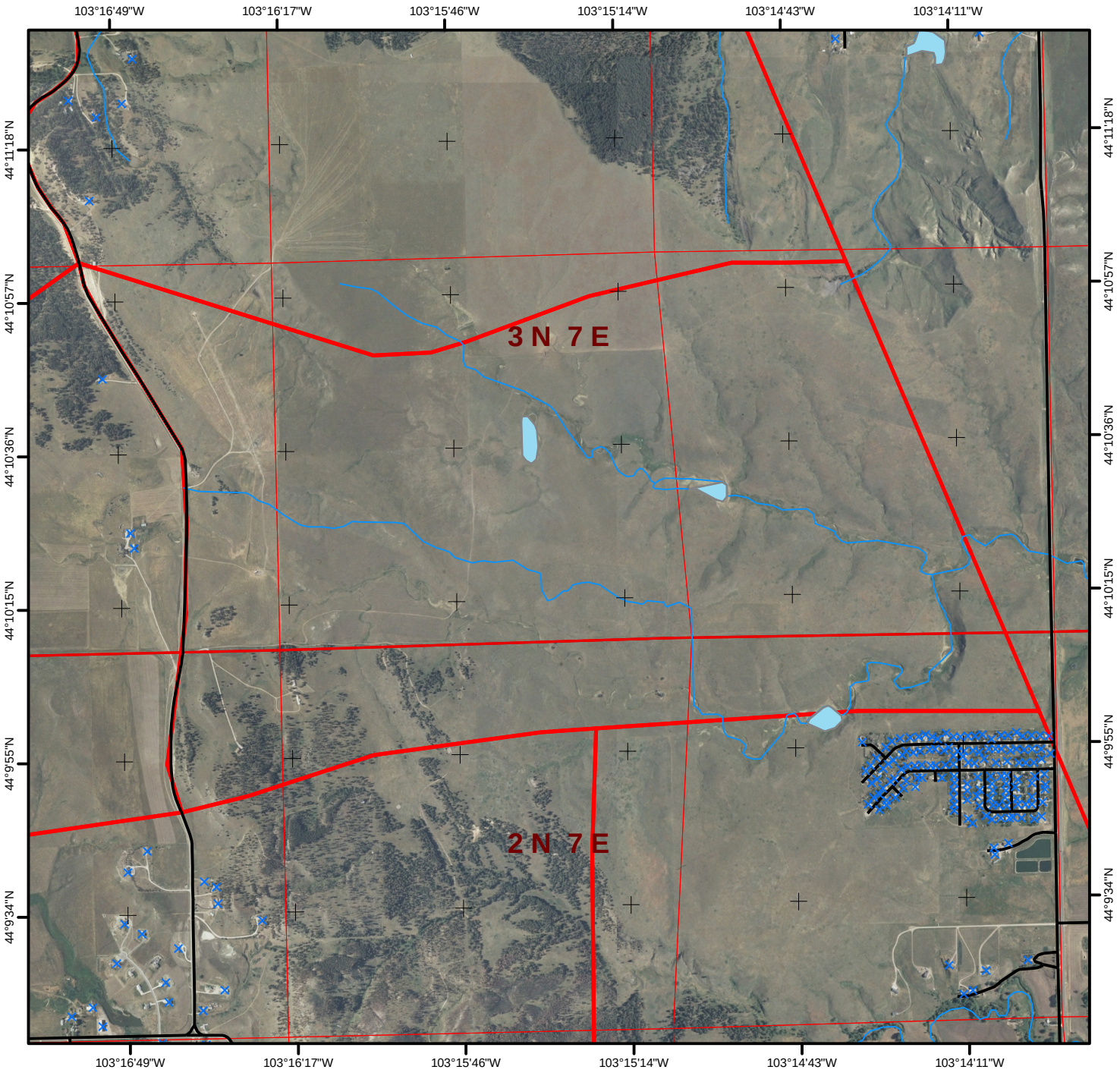

1:24,000
5/2006

Legend

0 0.25 0.5 Miles

- Hydrant
- Storage Tank
- Pond
- Pump House
- Streams
- County Roads
- Driveways
- USFS System Roads
- USFS Non-System Roads

Structure Rating

- Unassessed
- Low
- High
- Extreme

- WUI Zone
- County Bndry

The data in this map book is a work in progress. Data accuracy may vary but it was the best available at the time of publication.

WUI # 68 **N. Haines** Fire District Legal: **T3 N R7 E** Sec. **34** Page **7168**

Number Of Structures In WUI: **0** Number Of Water Sources In WUI: **0**

Fuel Model of WUI: **2** Canopy Condition of WUI: **Open**

Elevation

Maximum	**3,680**
Minimum	**2,930**
Difference	**750**

Fuel Discription: **Hardwood stands are predominant with possible intermixed Ponderosa Pine. Drainages may have hardwoods, brush, or open meadows.**

Topographic Discription: **Topography may be steep with ridges and canyons. Possible breaks in the lower elevations.**

Comments:

USFS Non-System Roads are not ground proofed, and MAY NOT BE DRIVABLE!

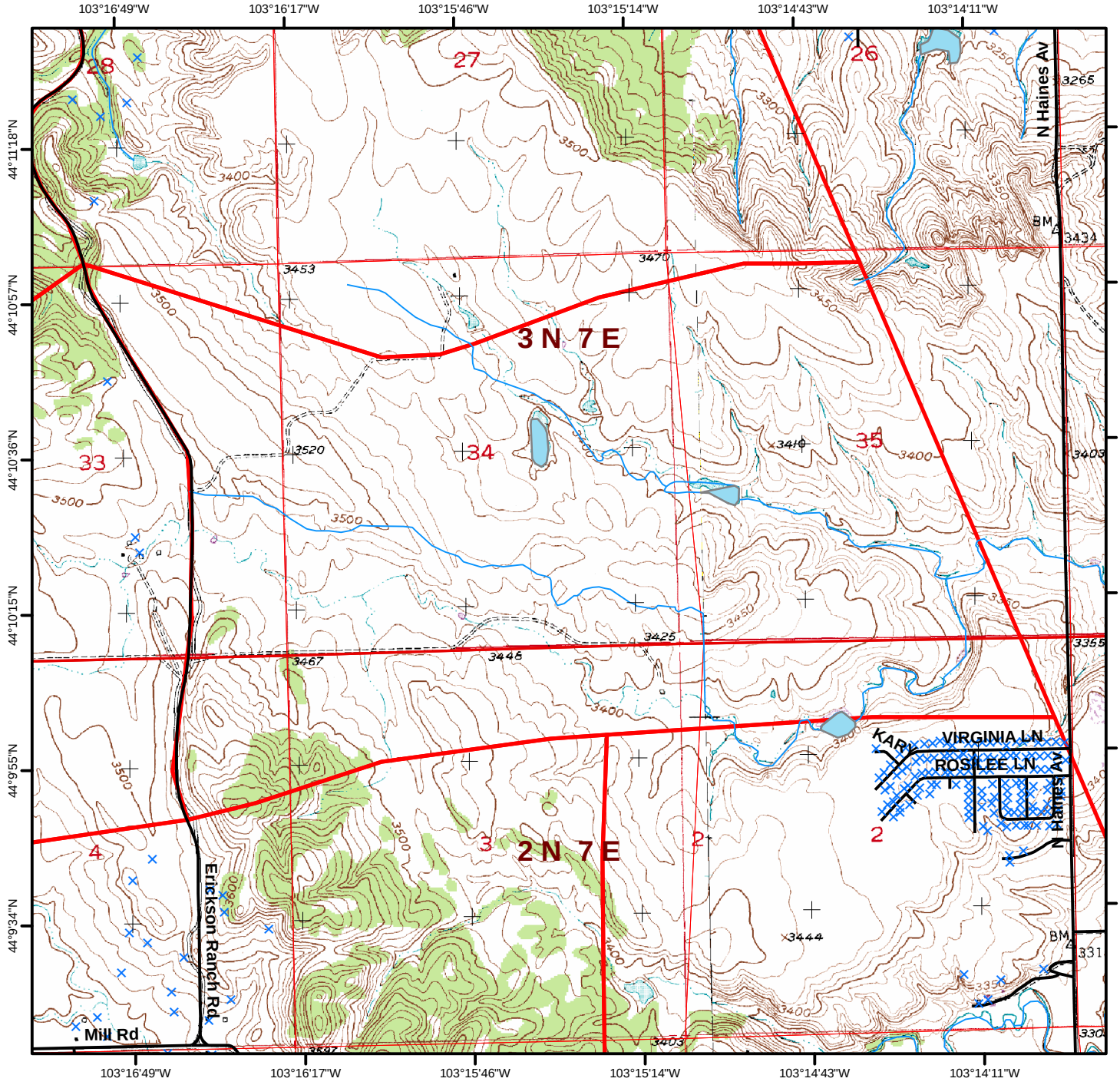

Page **7169** **Black Hawk** Fire District Legal: **T2 N R6 E** Sec. **11** **WUI # 69**

Number Of Structures In WUI: **98** Number Of Water Sources In WUI: **4**

Fuel Model of WUI: **9** Canopy Condition of WUI: **Closed**

Elevation	
Maximum	**4,560**
Minimum	**3,840**
Difference	**720**

Fuel Discription: **Ponderosa Pine stands are predominant with possible intermixed hardwoods and White Spruce on north slopes. Drainages may be open grassy meadows.**

Topographic Discription: **Topography may be steep with ridges and canyons. Cap rock may hinder access.**

Comments: **Woodland Hills**

USFS Non-System Roads are not ground proofed, and MAY NOT BE DRIVABLE!

1:24,000 5/2006

Legend 0 0.25 0.5 Miles

- Hydrant
- Storage Tank
- Pond
- Pump House
- Streams
- County Roads
- Driveways
- USFS System Roads
- USFS Non-System Roads

Structure Rating
- Unassessed
- Low
- High
- Extreme

- WUI Zone
- County Bndry

The data in this map book is a work in progress. Data accuracy may vary but it was the best available at the time of publication.

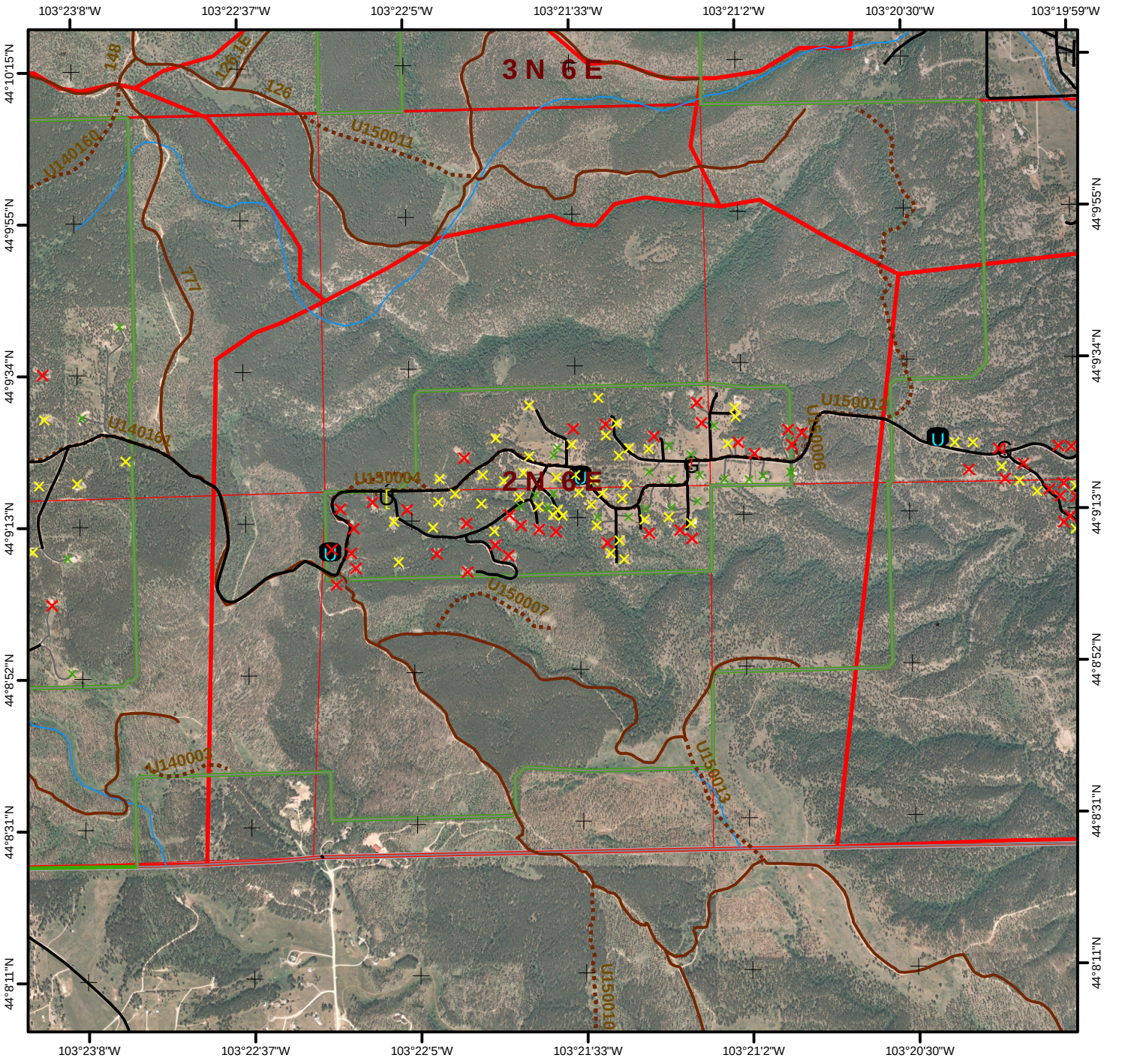

1:24,000
5/2006

Legend

0 0.25 0.5 Miles

- Hydrant
- Storage Tank
- Pond
- Pump House
- Streams
- County Roads
- Driveways
- USFS System Roads
- USFS Non-System Roads

Structure Rating

- Unassessed
- Low
- High
- Extreme

- WUI Zone
- County Bndry

The data in this map book is a work in progress. Data accuracy may vary but it was the best available at the time of publication.

WUI # 69 **Black Hawk** Fire District Legal: **T2 N R6 E** Sec. **11** Page **7169**

Number Of Structures In WUI: **98** Number Of Water Sources In WUI: **4**

Fuel Model of WUI: **9** Canopy Condition of WUI: **Closed**

Elevation

Maximum	4,560
Minimum	3,840
Difference	720

Fuel Discription: **Ponderosa Pine stands are predominant with possible intermixed hardwoods and White Spruce on north slopes. Drainages may be open grassy meadows.**

Topographic Discription: **Topography may be steep with ridges and canyons. Cap rock may hinder access.**

Comments: **Woodland Hills**

USFS Non-System Roads are not ground proofed, and MAY NOT BE DRIVABLE!

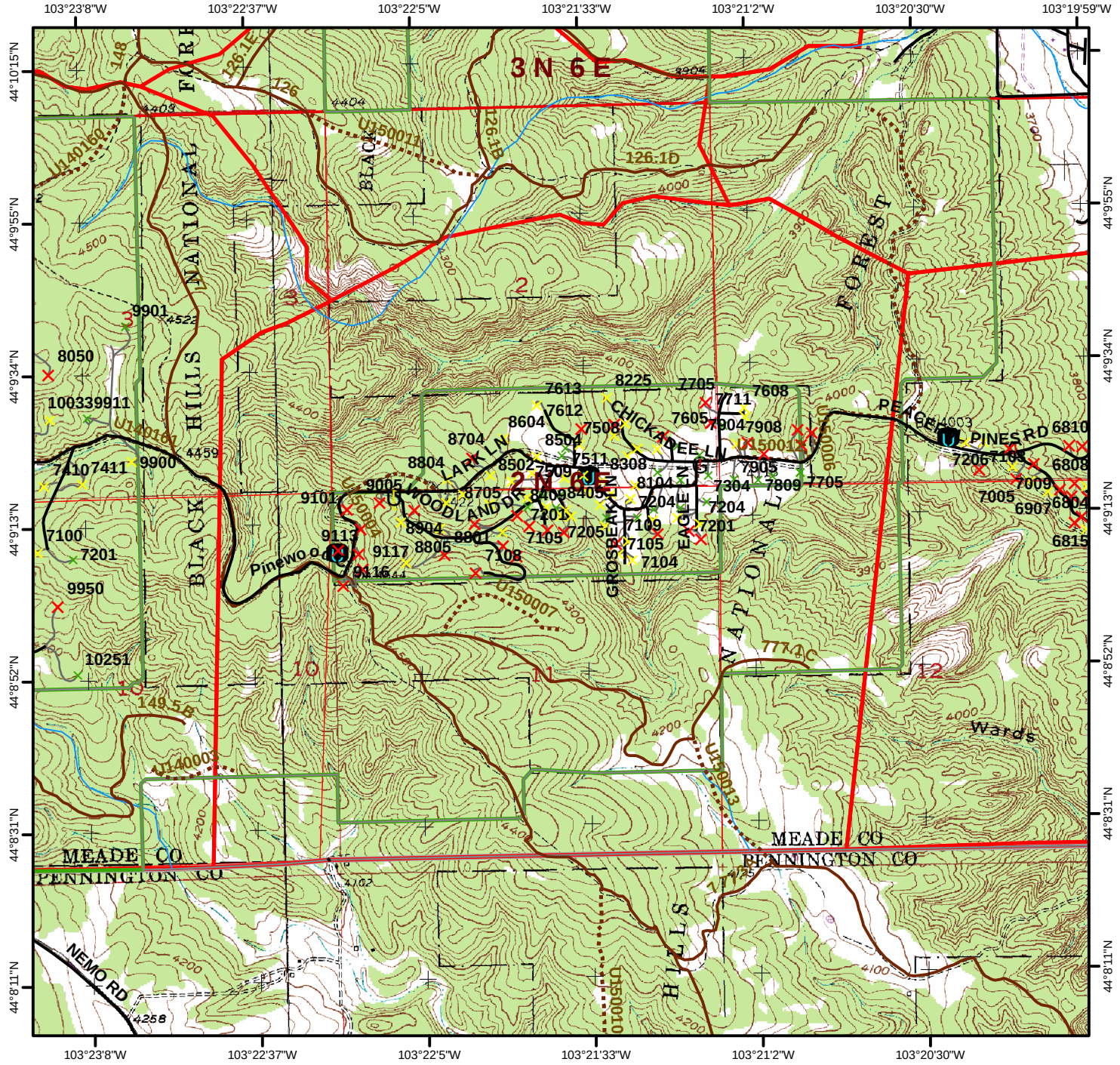

Page **7170** **Black Hawk** Fire District Legal: **T2 N R6 E** Sec. **12** **WUI # 70**

Number Of Structures In WUI: **55** Number Of Water Sources In WUI: **3**

Fuel Model of WUI: **9** Canopy Condition of WUI: **Closed** **Elevation** Maximum **4,080** Minimum **3,600** Difference **480**

Fuel Discription: **Ponderosa Pine stands are predominant with possible intermixed hardwoods and White Spruce on north slopes. Drainages may be open grassy meadows.**

Topographic Discription: **Topography may be steep with ridges and canyons. Cap rock may hinder access.**

Comments: **Peaceful Pines**

USFS Non-System Roads are not ground proofed, and MAY NOT BE DRIVABLE!

1:24,000 5/2006 **Legend** 0 0.25 0.5 Miles

- Hydrant
- Storage Tank
- Pond
- Pump House
- Streams
- County Roads
- Driveways
- USFS System Roads
- USFS Non-System Roads

Structure Rating
- Unassessed
- Low
- High
- Extreme

- WUI Zone
- County Bndry

The data in this map book is a work in progress. Data accuracy may vary but it was the best available at the time of publication.

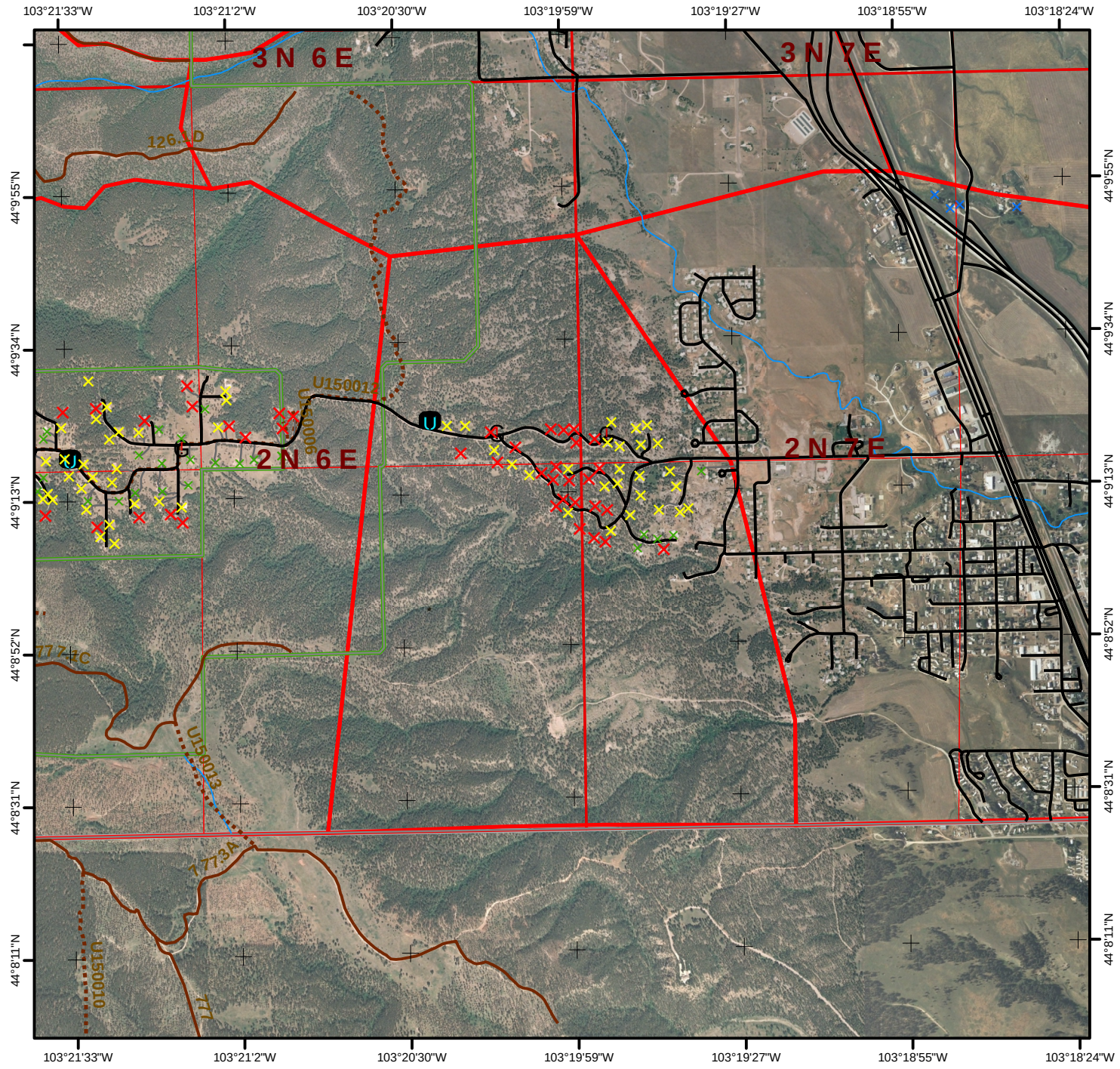

1:24,000
5/2006

Legend

0 0.25 0.5 Miles

- Hydrant
- Storage Tank
- Pond
- Pump House
- Streams
- County Roads
- Driveways
- USFS System Roads
- USFS Non-System Roads

Structure Rating

- Unassessed
- Low
- High
- Extreme

- WUI Zone
- County Bndry

The data in this map book is a work in progress. Data accuracy may vary but it was the best available at the time of publication.

WUI # 70 **Black Hawk** Fire District Legal: **T2 N R6 E** Sec. **12** Page **7170**

Number Of Structures In WUI: **55** Number Of Water Sources In WUI: **3**

Fuel Model of WUI: **9** Canopy Condition of WUI: **Closed**

Elevation — Maximum **4,080** Minimum **3,600** Difference **480**

Fuel Discription: **Ponderosa Pine stands are predominant with possible intermixed hardwoods and White Spruce on north slopes. Drainages may be open grassy meadows.**

Topographic Discription: **Topography may be steep with ridges and canyons. Cap rock may hinder access.**

Comments: **Peaceful Pines**

USFS Non-System Roads are not ground proofed, and MAY NOT BE DRIVABLE!

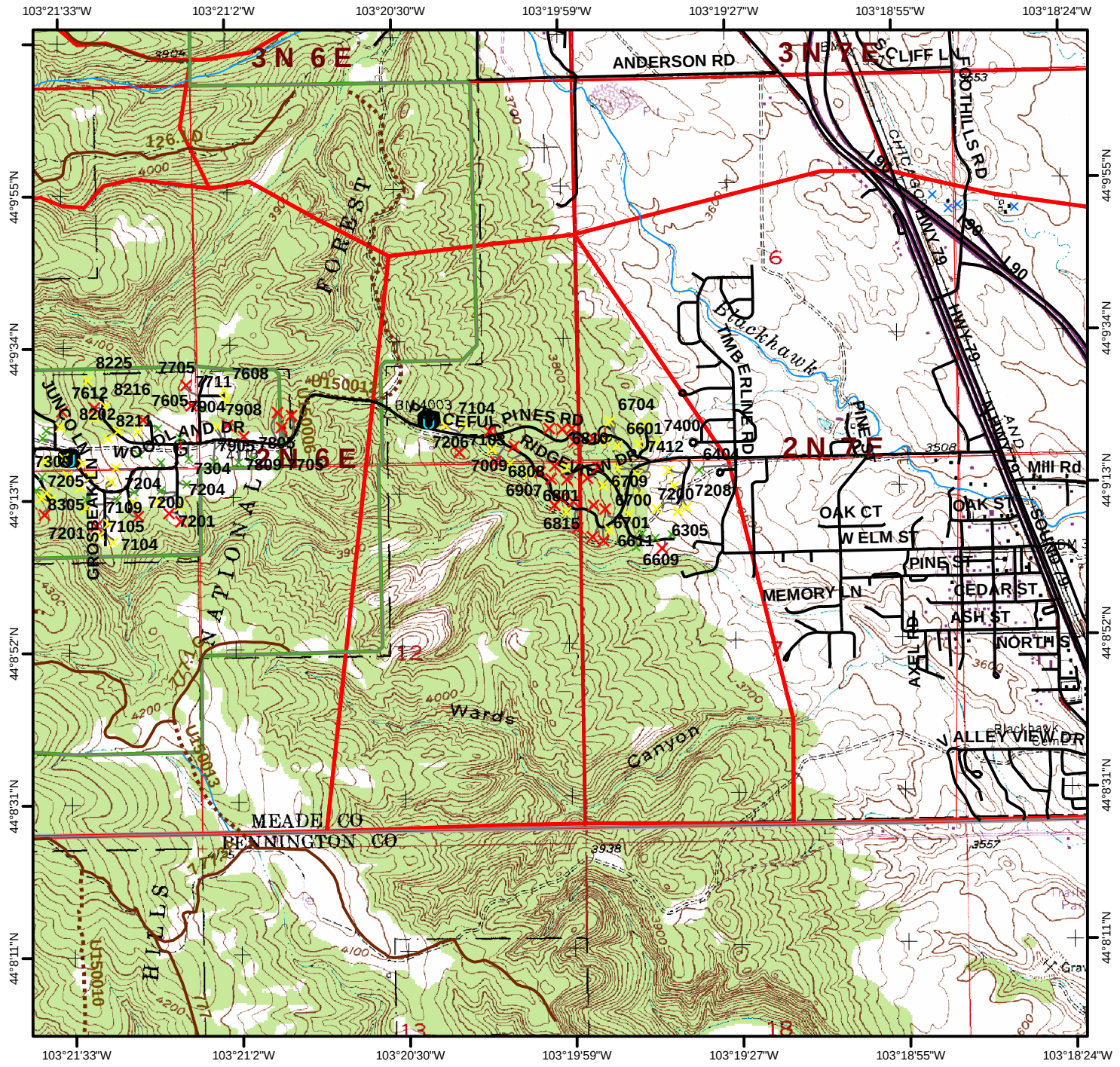

Page **7171** **Black Hawk** Fire District Legal: **T2 N R7 E** Sec. **8** **WUI # 71**

Number Of Structures In WUI: **13** Number Of Water Sources In WUI: **0**

Fuel Model of WUI: **2** Canopy Condition of WUI: **Open** **Elevation** Maximum **3,680** Minimum **3,440** Difference **240**

Fuel Discription: **Hardwood stands are predominant with possible intermixed Ponderosa Pine. Drainages may have hardwoods, brush, or open meadows.**

Topographic Discription: **Topography may be steep with ridges and canyons. Possible breaks in the lower elevations.**

Comments: **Blackhawk**

USFS Non-System Roads are not ground proofed, and MAY NOT BE DRIVABLE!

1:24,000 5/2006 **Legend** 0 0.25 0.5 Miles

- Hydrant
- Storage Tank
- Pond
- Pump House
- Streams
- County Roads
- Driveways
- USFS System Roads
- USFS Non-System Roads

Structure Rating
- Unassessed
- Low
- High
- Extreme

- WUI Zone
- County Bndry

The data in this map book is a work in progress. Data accuracy may vary but it was the best available at the time of publication.

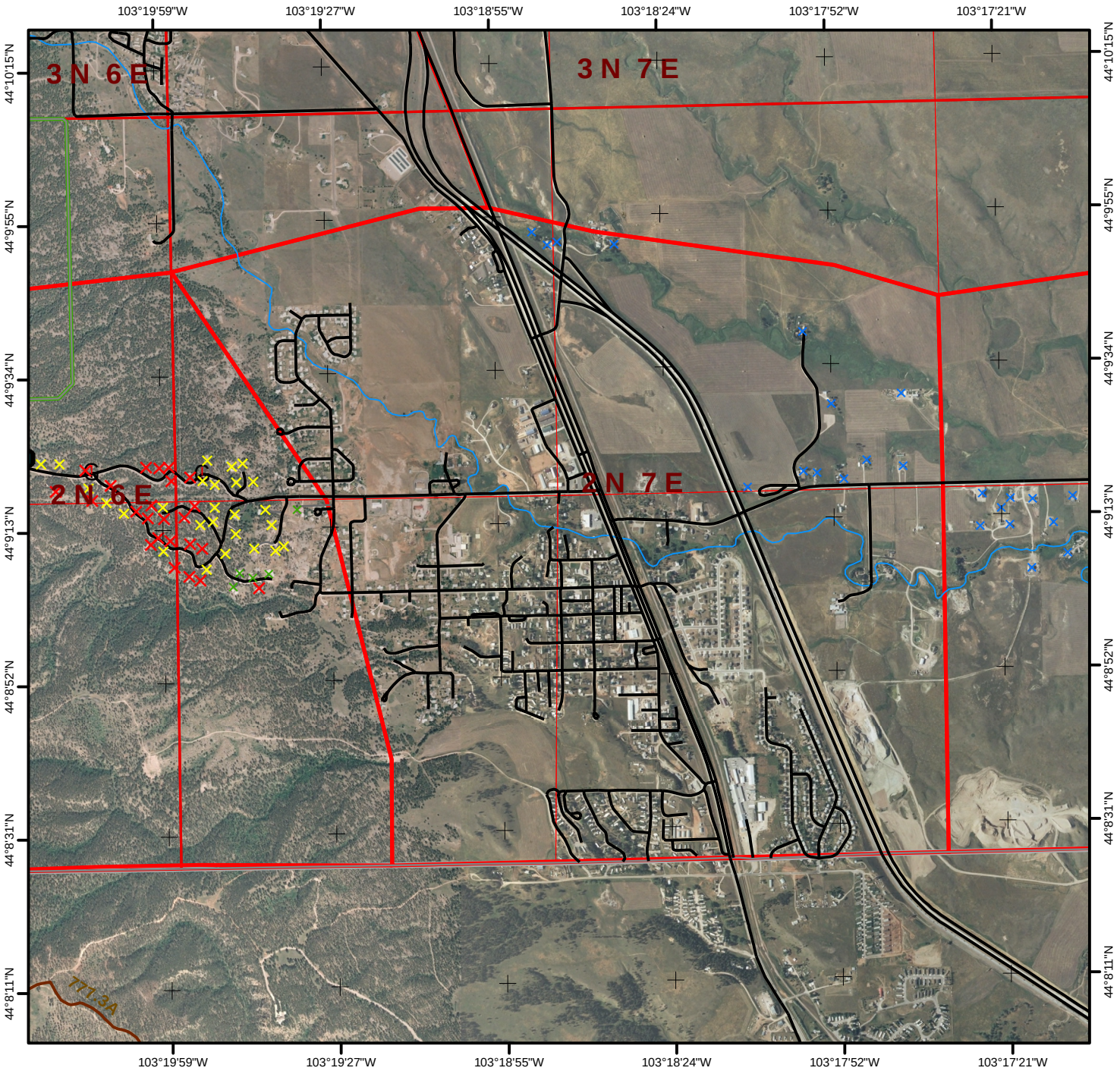

1:24,000
5/2006

Legend

0 0.25 0.5 Miles

- Hydrant
- Storage Tank
- Pond
- Pump House
- Streams
- County Roads
- Driveways
- USFS System Roads
- USFS Non-System Roads

Structure Rating

- Unassessed
- Low
- High
- Extreme

- WUI Zone
- County Bndry

The data in this map book is a work in progress. Data accuracy may vary but it was the best available at the time of publication.

WUI # 71 **Black Hawk** Fire District Legal: **T2 N R7 E** Sec. **8** Page **7171**

Number Of Structures In WUI: **13** Number Of Water Sources In WUI: **0**

Fuel Model of WUI: **2** Canopy Condition of WUI: **Open**

Elevation

Maximum	3,680
Minimum	3,440
Difference	240

Fuel Discription: **Hardwood stands are predominant with possible intermixed Ponderosa Pine. Drainages may have hardwoods, brush, or open meadows.**

Topographic Discription: **Topography may be steep with ridges and canyons. Possible breaks in the lower elevations.**

Comments: **Blackhawk**

USFS Non-System Roads are not ground proofed, and MAY NOT BE DRIVABLE!

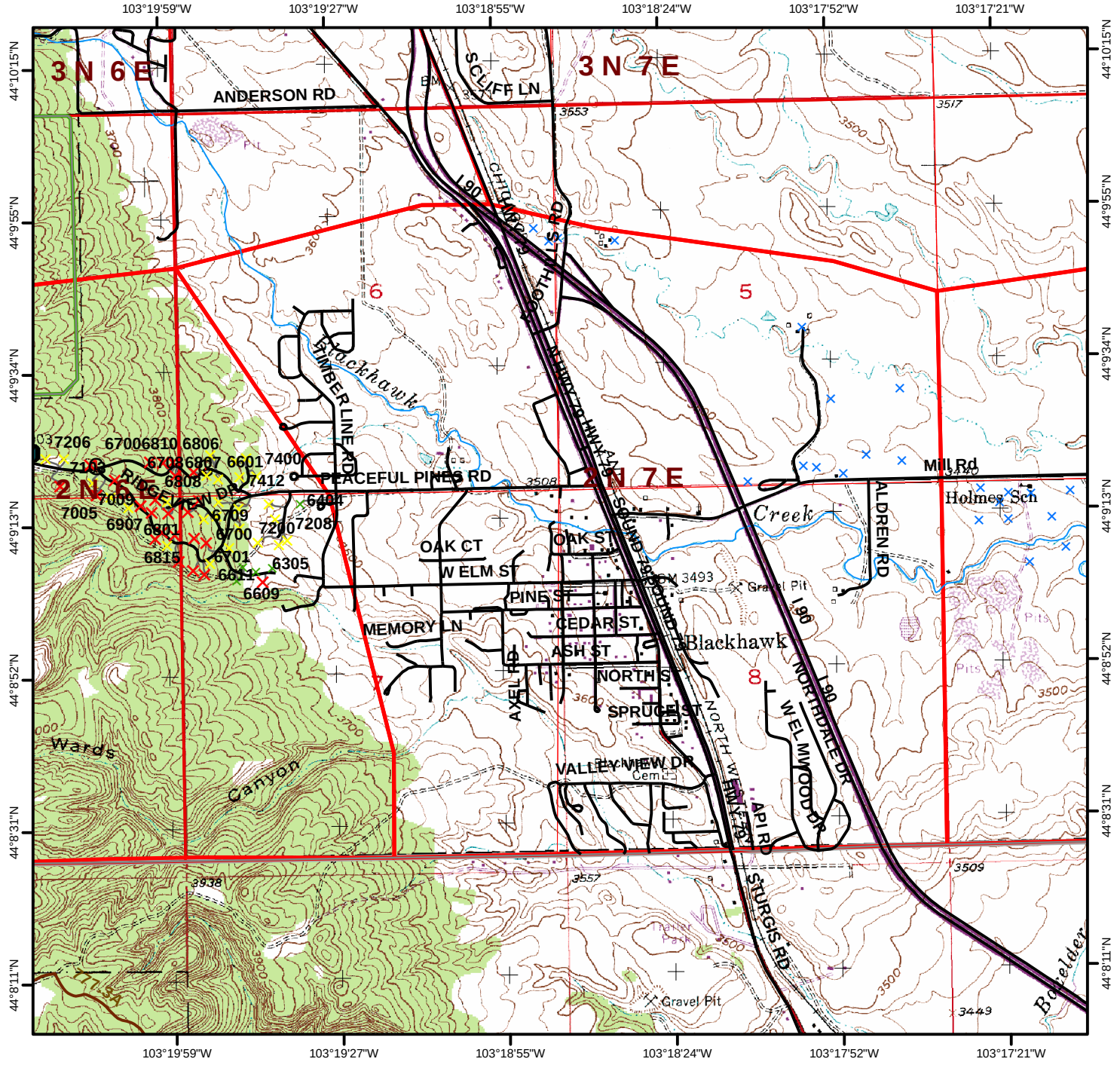

Page **7172** **Black Hawk** Fire District Legal: **T2 N R7 E** Sec. **9** **WUI # 72**

Number Of Structures In WUI: **40** Number Of Water Sources In WUI: **0**

Fuel Model of WUI: **2** Canopy Condition of WUI: **Open**

Elevation	
Maximum	**3,720**
Minimum	**3,360**
Difference	**360**

Fuel Discription: **Hardwood stands are predominant with possible intermixed Ponderosa Pine. Drainages may have hardwoods, brush, or open meadows.**

Topographic Discription: **Topography may be steep with ridges and canyons. Possible breaks in the lower elevations.**

Comments:

USFS Non-System Roads are not ground proofed, and MAY NOT BE DRIVABLE!

1:24,000
5/2006

Legend

0 0.25 0.5 Miles

- Hydrant
- Storage Tank
- Pond
- Pump House
- Streams
- County Roads
- Driveways
- USFS System Roads
- USFS Non-System Roads

Structure Rating
- Unassessed
- Low
- High
- Extreme

- WUI Zone
- County Bndry

The data in this map book is a work in progress. Data accuracy may vary but it was the best available at the time of publication.

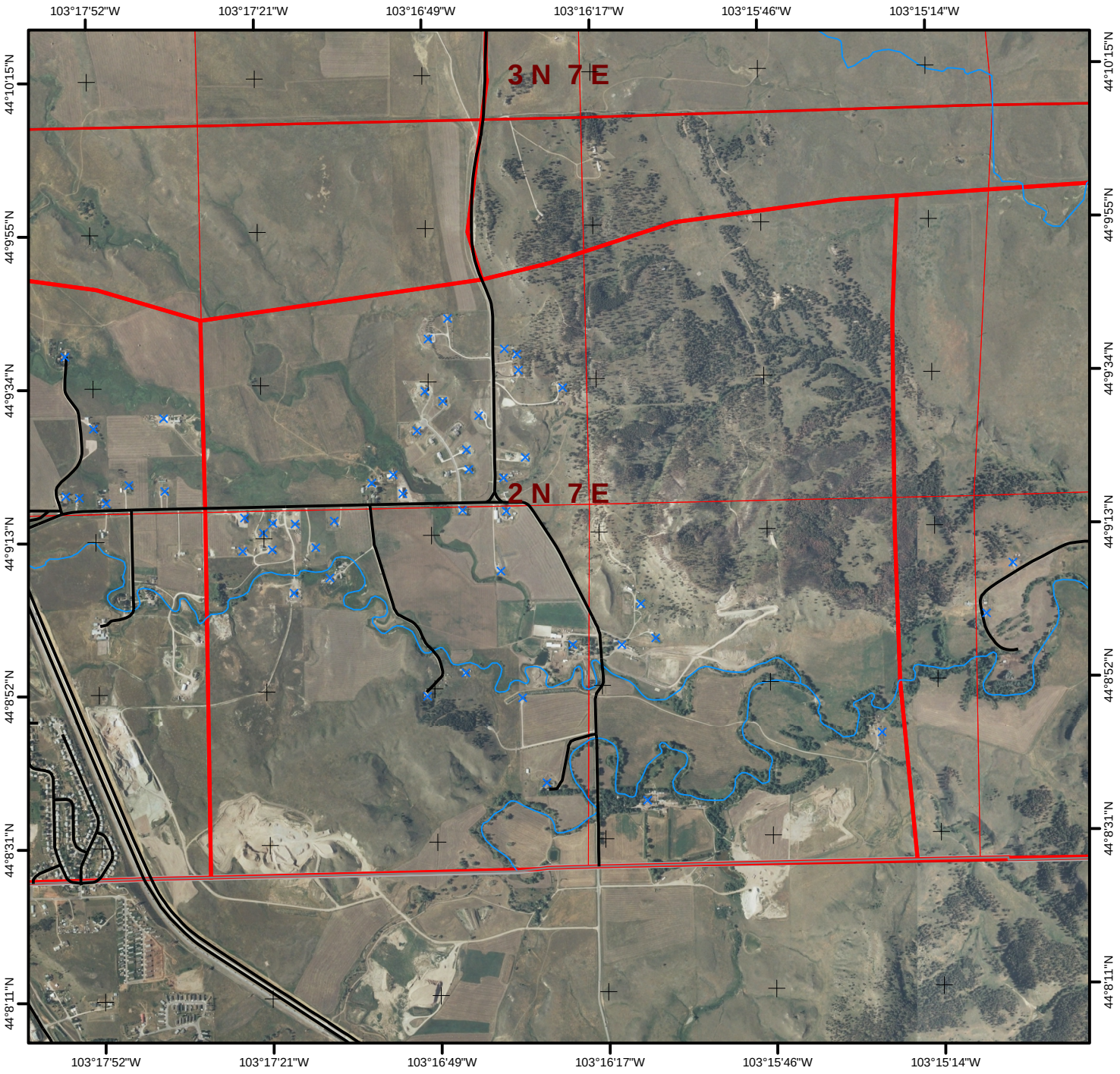

1:24,000
5/2006

Legend

0 0.25 0.5 Miles

- Hydrant
- Storage Tank
- Pond
- Pump House
- Streams
- County Roads
- Driveways
- USFS System Roads
- USFS Non-System Roads

Structure Rating

- Unassessed
- Low
- High
- Extreme

- WUI Zone
- County Bndry

The data in this map book is a work in progress. Data accuracy may vary but it was the best available at the time of publication.

WUI # 72 **Black Hawk** Fire District Legal: **T2 N R7 E** Sec. **9** Page **7172**

Number Of Structures In WUI: **40** Number Of Water Sources In WUI: **0**

Fuel Model of WUI: **2** Canopy Condition of WUI: **Open**

Elevation

Maximum	**3,720**
Minimum	**3,360**
Difference	**360**

Fuel Discription: **Hardwood stands are predominant with possible intermixed Ponderosa Pine. Drainages may have hardwoods, brush, or open meadows.**

Topographic Discription: **Topography may be steep with ridges and canyons. Possible breaks in the lower elevations.**

Comments:

USFS Non-System Roads are not ground proofed, and MAY NOT BE DRIVABLE!

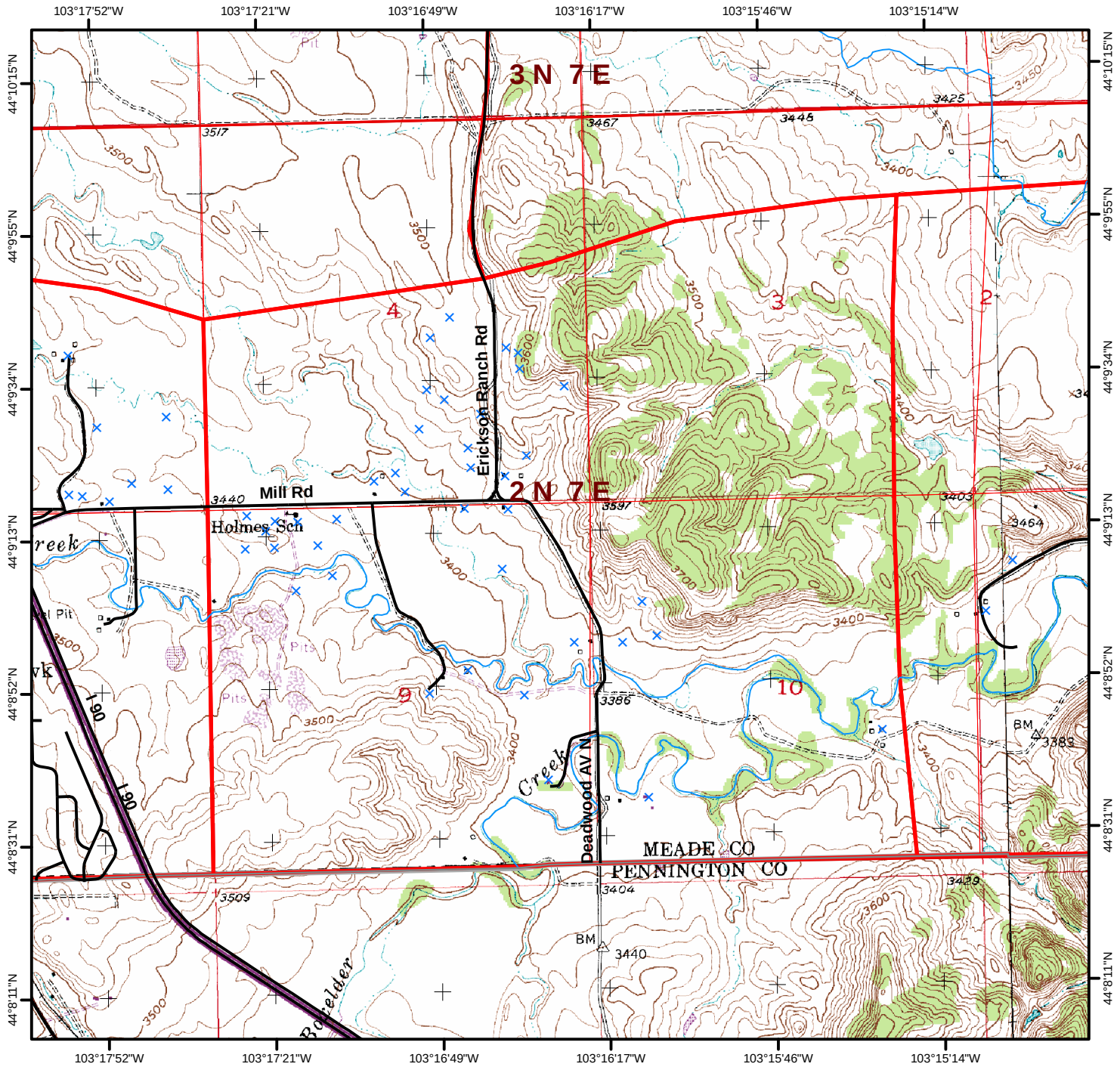

Page **7173** **N. Haines** Fire District Legal: **T2 N R7 E** Sec. **11** **WUI # 73**

Number Of Structures In WUI: **149** Number Of Water Sources In WUI: **0**

Fuel Model of WUI: **2** Canopy Condition of WUI: **Open**

Elevation

Maximum	**3,501**
Minimum	**2,930**
Difference	**571**

Fuel Discription: **Hardwood stands are predominant with possible intermixed Ponderosa Pine. Drainages may have hardwoods, brush, or open meadows.**

Topographic Discription: **Topography may be steep with ridges and canyons. Possible breaks in the lower elevations.**

Comments:

USFS Non-System Roads are not ground proofed, and MAY NOT BE DRIVABLE!

1:24,000
5/2006

Legend

0 0.25 0.5 Miles

- Hydrant
- Storage Tank
- Pond
- Pump House
- Streams
- County Roads
- Driveways
- USFS System Roads
- USFS Non-System Roads

Structure Rating
- Unassessed
- Low
- High
- Extreme

- WUI Zone
- County Bndry

The data in this map book is a work in progress. Data accuracy may vary but it was the best available at the time of publication.

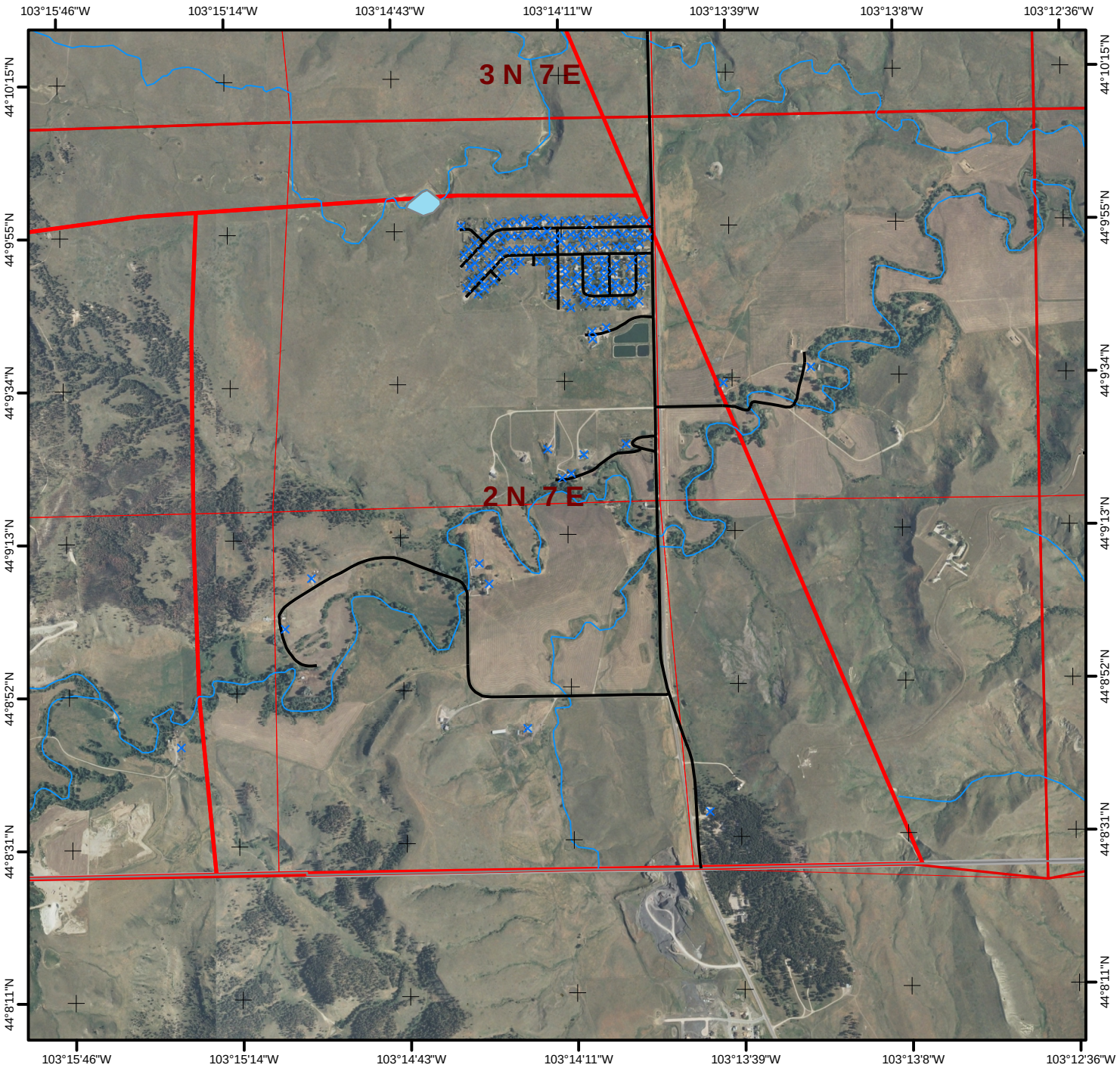

1:24,000
5/2006

Legend

0 0.25 0.5 Miles

- Hydrant
- Storage Tank
- Pond
- Pump House
- Streams
- County Roads
- Driveways
- USFS System Roads
- USFS Non-System Roads

Structure Rating

- Unassessed
- Low
- High
- Extreme

- WUI Zone
- County Bndry

The data in this map book is a work in progress. Data accuracy may vary but it was the best available at the time of publication.

WUI # 73 **N. Haines** Fire District Legal: **T2 N R7 E** Sec. **11** Page **7173**

Number Of Structures In WUI: **149** Number Of Water Sources In WUI: **0**

Fuel Model of WUI: **2** Canopy Condition of WUI: **Open**

Elevation

Maximum	**3,501**
Minimum	**2,930**
Difference	**571**

Fuel Discription: **Hardwood stands are predominant with possible intermixed Ponderosa Pine. Drainages may have hardwoods, brush, or open meadows.**

Topographic Discription: **Topography may be steep with ridges and canyons. Possible breaks in the lower elevations.**

Comments:

USFS Non-System Roads are not ground proofed, and MAY NOT BE DRIVABLE!

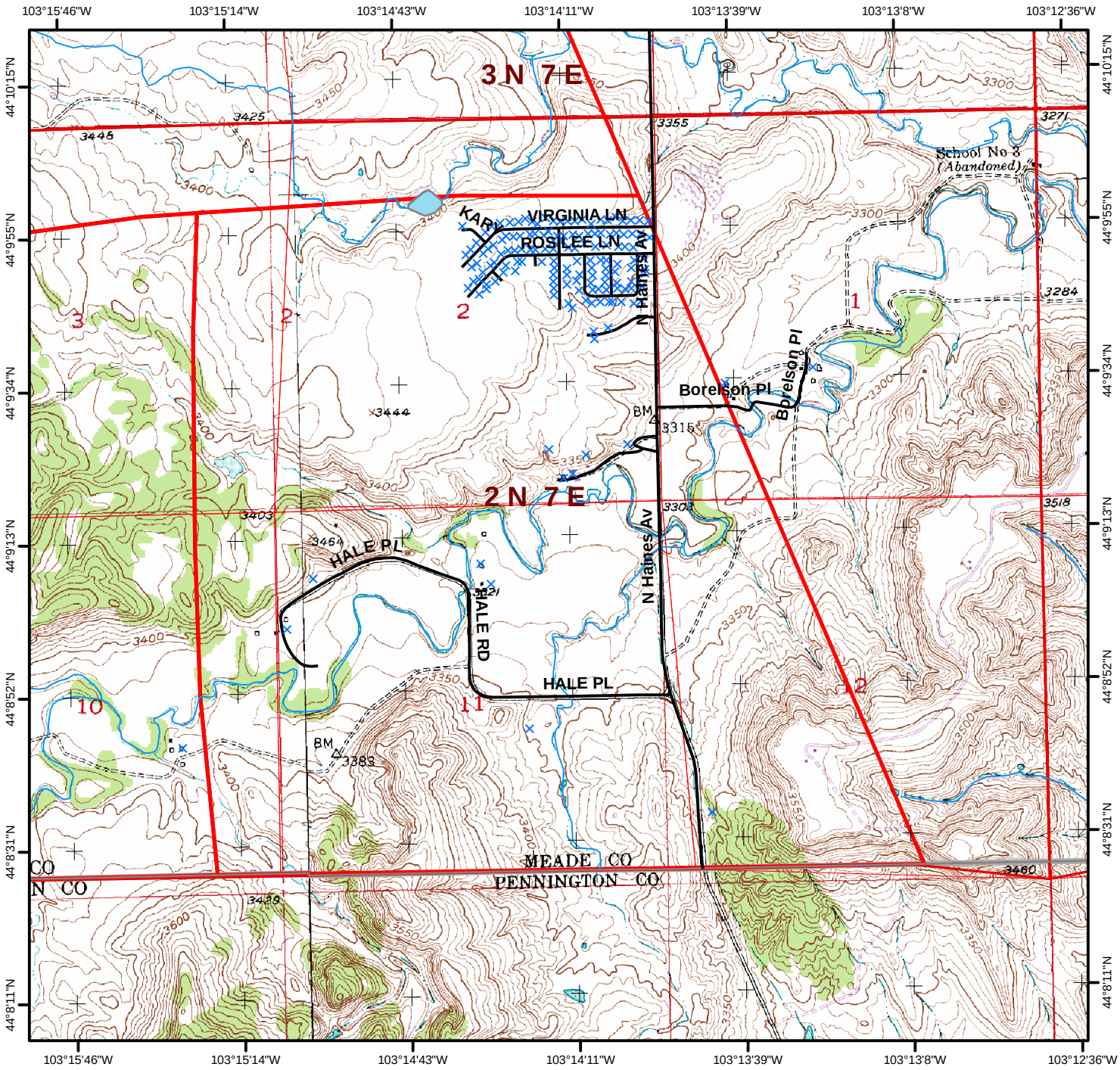

Quad Name: **Rapid City NW**

Quad #: **72**

Legend

Elevation

Minimum: 2,960 Maximum: 3,560 Difference: 600

Number of mapped water sources: 0

Number of mapped structures: 266

Structure Survey

- Unassessed
- Low
- High
- Extreme

Water Features

- Hydrant
- Storage Tank
- Pond
- Pump House
- Fitting
- Water
- Fire Department
- Fire Apparatus Only
- Streams
- County Roads
- Driveways
- USFS System Roads
- USFS Non-System Roads (MAY NOT BE DRIVABLE)
- 1/2 Mile WUI Zones
- Fire Districts

Ownership

- Indian Lands or Reservations
- Military Reservations/Corps of Engineers
- National Forest Lands
- Private Lands
- Public Lands (BLM)
- State Lands
- Quads
- Meade County Boundary

Miles
0 0.5 1 2

The data in this map book is a work in progress. Data accuracy may vary but it was the best available at the time of publication.

Scale
1:60,000
5/2006

Rob Mattox
Black Hills Land Analysis
12007 Coyote Ridge Road
Deadwood, SD 57732
(605)-578-1556
rob@mattox.biz
www.mattox.biz



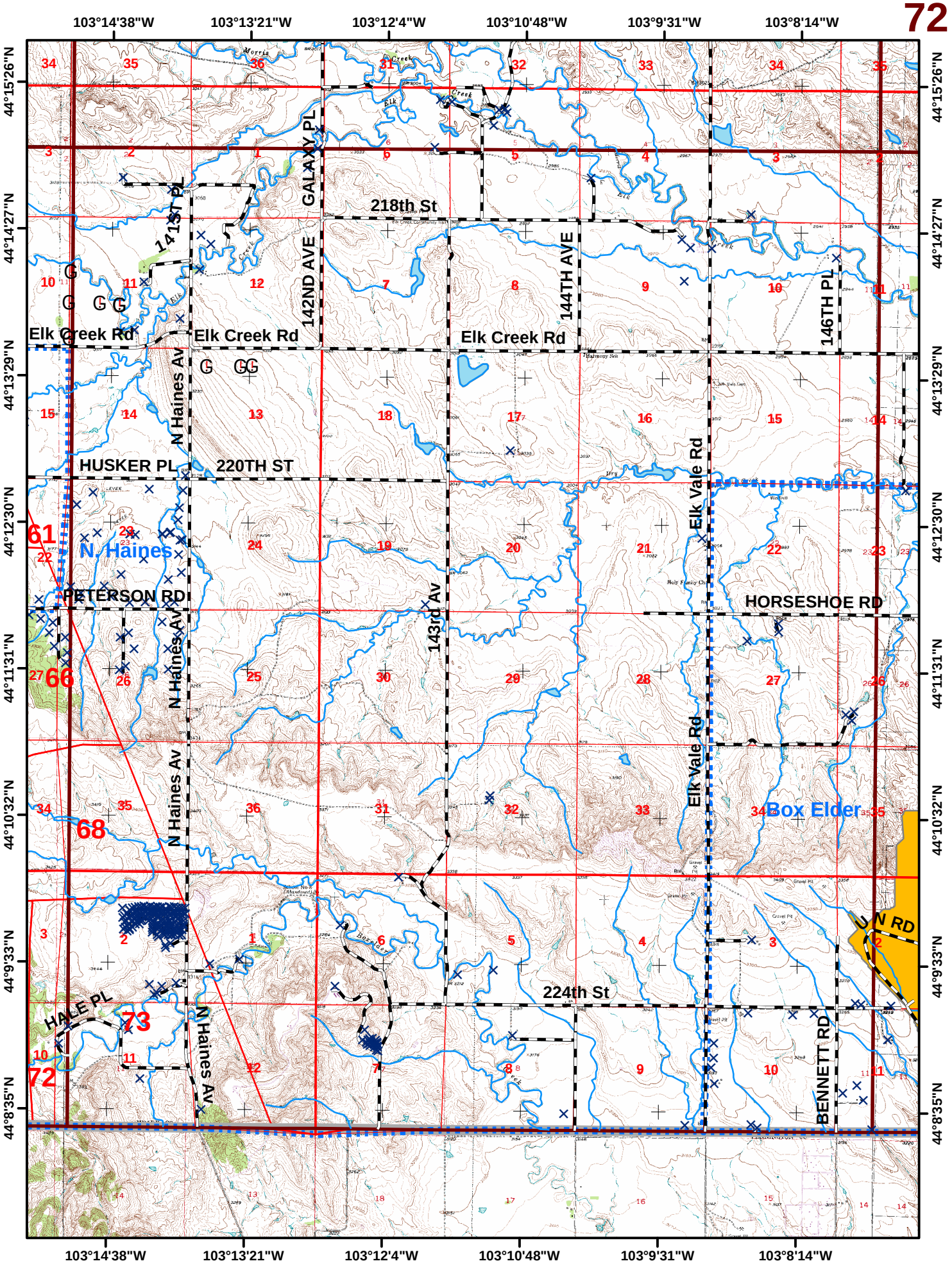
103°14'38"W
103°13'21"W
103°12'4"W
103°10'48"W
103°9'31"W
103°8'14"W
44°15'26"N
44°14'27"N
44°13'29"N
44°12'30"N
44°11'31"N
44°10'32"N
44°9'33"N
44°8'35"N
218th St
GALAXY PL
141ST PL
142ND AVE
144TH AVE
146TH PL
Elk Creek Rd
N Haines Av
HUSKER PL
220TH ST
Elk Vale Rd
N Haines
PETERSON RD
143rd Av
HORSESHOE RD
Box Elder
224th St
HALE PL
BENNETT RD
J N RD
61
66
68
73
72

Quad Name

Quad #

Legend

Bend

73

Elevation

Minimum: 2,840 Maximum: 3,360 Difference: 520

Number of mapped water sources: 0 Number of mapped structures: 158

Structure Survey

- Unassessed
- Low
- High
- Extreme

Water Features

- Hydrant
- Storage Tank
- Pond
- Pump House
- Fitting
- Water
- Fire Department
- Fire Apparatus Only
- Streams
- County Roads
- Driveways
- USFS System Roads
- USFS Non-System Roads (MAY NOT BE DRIVABLE)
- 1/2 Mile WUI Zones
- Fire Districts

Ownership

- Indian Lands or Reservations
- Military Reservations/Corps of Engineers
- National Forest Lands
- Private Lands
- Public Lands (BLM)
- State Lands
- Quads
- Meade County Boundary

Miles

0 0.5 1 2

The data in this map book is a work in progress. Data accuracy may vary but it was the best available at the time of publication.

Scale
1:60,000
5/2006

Rob Mattox
Black Hills Land Analysis
12007 Coyote Ridge Road
Deadwood, SD 57732
(605)-578-1556
rob@mattox.biz
www.mattox.biz



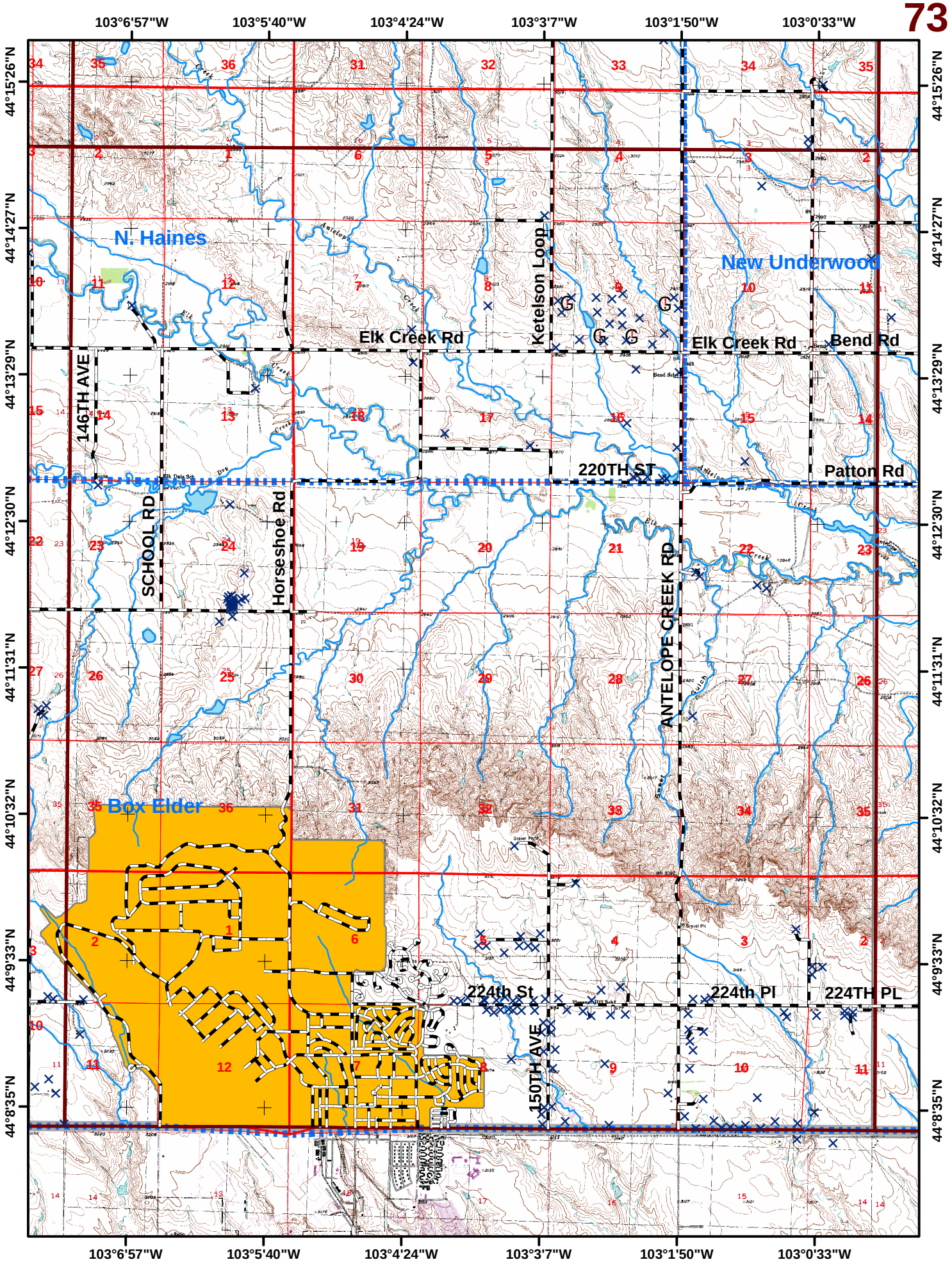
103°6'57"W
103°5'40"W
103°4'24"W
103°3'7"W
103°1'50"W
103°0'33"W
44°15'26"N
44°14'27"N
44°13'29"N
44°12'30"N
44°11'31"N
44°10'32"N
44°9'33"N
44°8'35"N
N. Haines
New Underwood
Box Elder
Elk Creek Rd
Bend Rd
Patton Rd
220TH ST
224th St
224th Pl
224TH PL
146TH AVE
SCHOOL RD
Horseshoe Rd
Ketelson Loop
ANTELOPE CREEK RD
150TH AVE

Quad Name: New Underwood NW

Quad #: 74

Legend

Elevation

Minimum: 2,760 Maximum: 3,240 Difference: 480

Number of mapped water sources: 0

Number of mapped structures: 13

Structure Survey

- Unassessed
- Low
- High
- Extreme

Water Features

- Hydrant
- Storage Tank
- Pond
- Pump House
- Fitting
- Water
- Fire Department
- Fire Apparatus Only
- Streams
- County Roads
- Driveways
- USFS System Roads
- USFS Non-System Roads (MAY NOT BE DRIVABLE)
- 1/2 Mile WUI Zones
- Fire Districts

Ownership

- Indian Lands or Reservations
- Military Reservations/Corps of Engineers
- National Forest Lands
- Private Lands
- Public Lands (BLM)
- State Lands
- Quads
- Meade County Boundary

0 0.5 1 2 Miles

The data in this map book is a work in progress. Data accuracy may vary but it was the best available at the time of publication.

Scale
1:60,000
5/2006

Rob Mattox
Black Hills Land Analysis
12007 Coyote Ridge Road
Deadwood, SD 57732
(605)-578-1556
rob@mattox.biz
www.mattox.biz



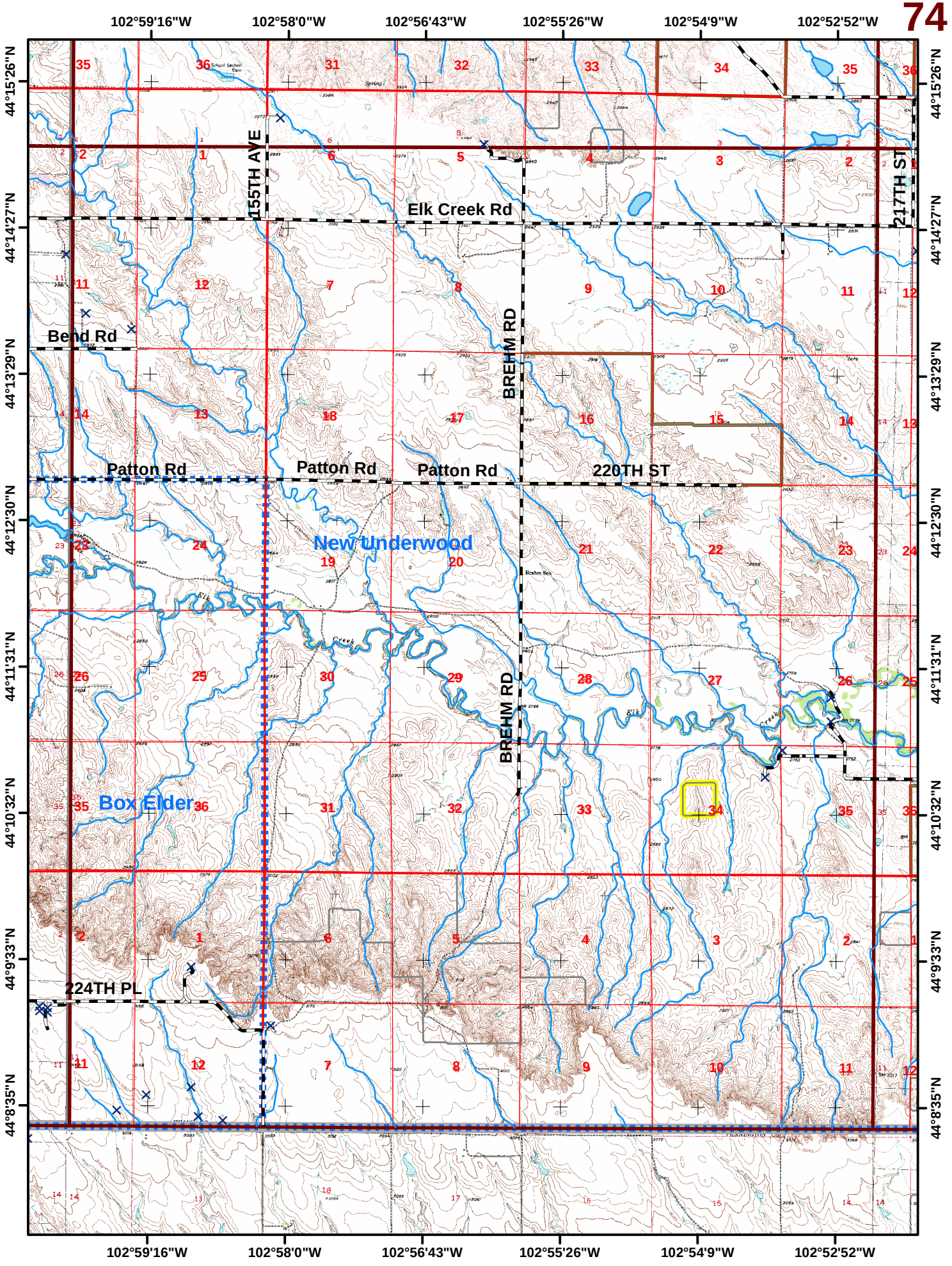
102°59'16"W
102°58'0"W
102°56'43"W
102°55'26"W
102°54'9"W
102°52'52"W
44°15'26"N
44°14'27"N
44°13'29"N
44°12'30"N
44°11'31"N
44°10'32"N
44°9'33"N
44°8'35"N
155TH AVE
217TH ST
Elk Creek Rd
Bend Rd
BREHM RD
Patton Rd
Patton Rd
Patton Rd
220TH ST
New Underwood
BREHM RD
Box Elder
224TH PL
Elk Creek

Quad Name

Quad #

Legend

Viewfield

75

Elevation

Minimum: 2,640 Maximum: 3,120 Difference: 480

Number of mapped water sources: 0 Number of mapped structures: 24

Structure Survey

- Unassessed
- Low
- High
- Extreme

Water Features

- Hydrant
- Storage Tank
- Pond
- Pump House
- Fitting
- Water
- Fire Department
- Fire Apparatus Only
- Streams
- County Roads
- Driveways
- USFS System Roads
- USFS Non-System Roads (MAY NOT BE DRIVABLE)
- 1/2 Mile WUI Zones
- Fire Districts

Ownership

- Indian Lands or Reservations
- Military Reservations/Corps of Engineers
- National Forest Lands
- Private Lands
- Public Lands (BLM)
- State Lands
- Quads
- Meade County Boundary

Miles

0 0.5 1 2

The data in this map book is a work in progress. Data accuracy may vary but it was the best available at the time of publication.

Scale
1:60,000
5/2006

Rob Mattox
Black Hills Land Analysis
12007 Coyote Ridge Road
Deadwood, SD 57732
(605)-578-1556
rob@mattox.biz
www.mattox.biz



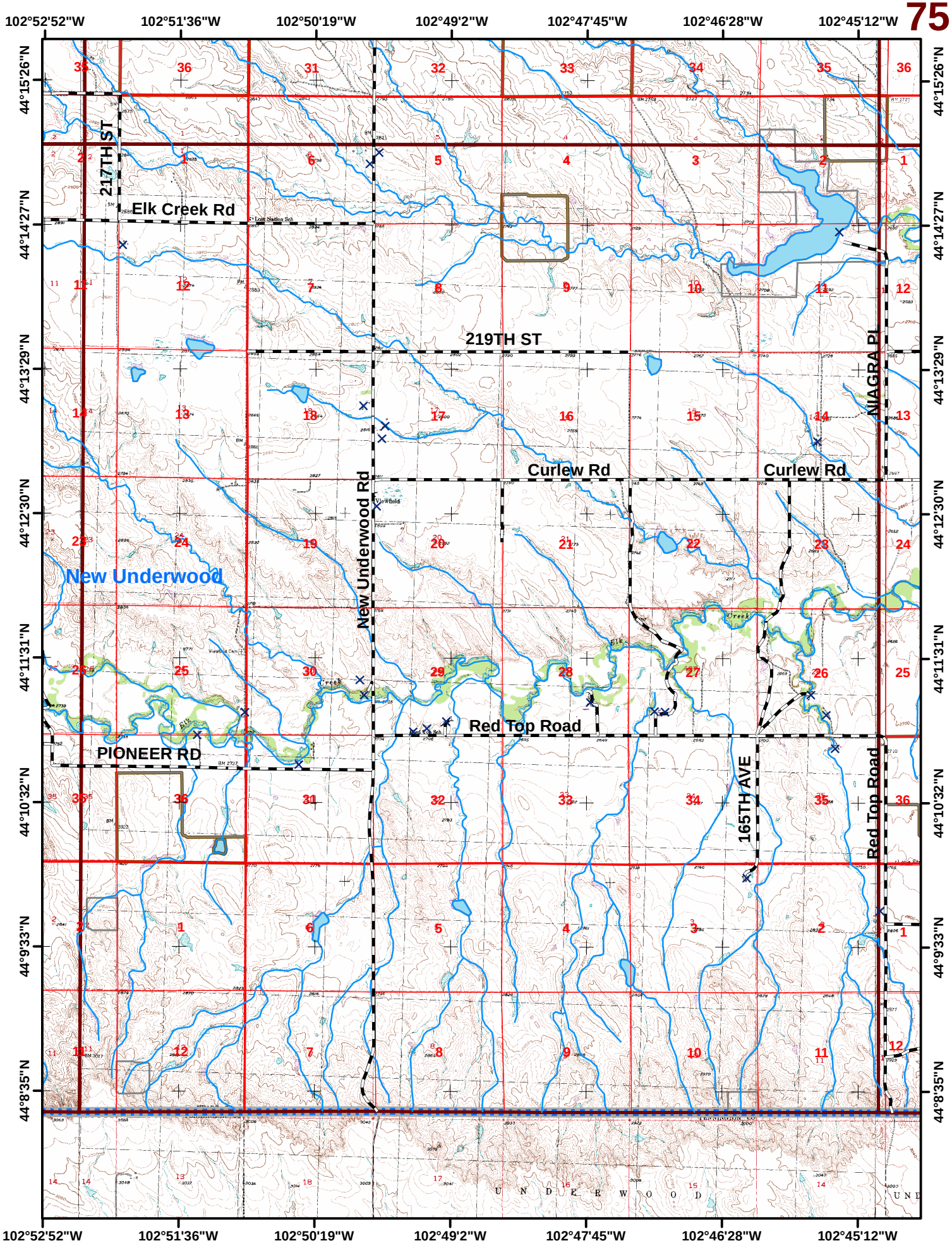
102°52'52"W
102°51'36"W
102°50'19"W
102°49'2"W
102°47'45"W
102°46'28"W
102°45'12"W
44°15'26"N
44°14'27"N
44°13'29"N
44°12'30"N
44°11'31"N
44°10'32"N
44°9'33"N
44°8'35"N
217TH ST
Elk Creek Rd
219TH ST
NIAGRA PL
Curlew Rd
Curlew Rd
New Underwood Rd
New Underwood
Red Top Road
PIONEER RD
165TH AVE
Red Top Road
UNDERWOOD

Quad Name

Legend

Owanka NW

Quad #

76

Elevation

Minimum: 2,480 Maximum: 3,080 Difference: 600

Number of mapped water sources: 0 Number of mapped structures: 13

Structure Survey

- Unassessed
- Low
- High
- Extreme

Water Features

- Hydrant
- Storage Tank
- Pond
- Pump House
- Fitting
- Water
- Fire Department
- Fire Apparatus Only
- Streams
- County Roads
- Driveways
- USFS System Roads
- USFS Non-System Roads (MAY NOT BE DRIVABLE)
- 1/2 Mile WUI Zones
- Fire Districts

Ownership

- Indian Lands or Reservations
- Military Reservations/Corps of Engineers
- National Forest Lands
- Private Lands
- Public Lands (BLM)
- State Lands
- Quads
- Meade County Boundary

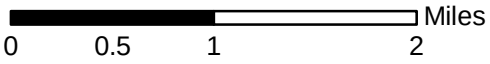

The data in this map book is a work in progress. Data accuracy may vary but it was the best available at the time of publication.

Scale
1:60,000
5/2006

Rob Mattox
Black Hills Land Analysis
12007 Coyote Ridge Road
Deadwood, SD 57732
(605)-578-1556
rob@mattox.biz
www.mattox.biz



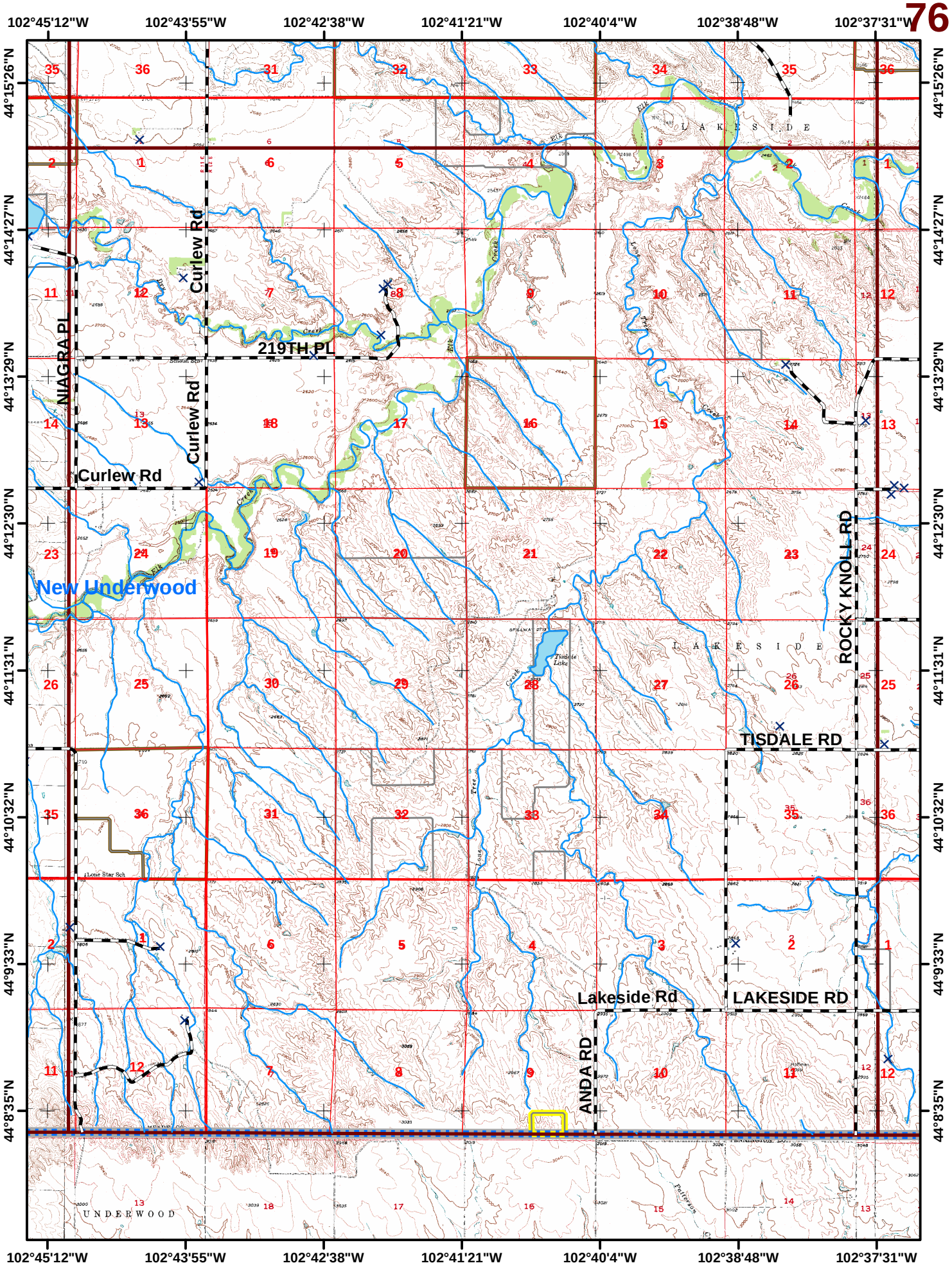
102°45'12"W
102°43'55"W
102°42'38"W
102°41'21"W
102°40'4"W
102°38'48"W
102°37'31"W
44°15'26"N
44°14'27"N
44°13'29"N
44°12'30"N
44°11'31"N
44°10'32"N
44°9'33"N
44°8'35"N
NIAGRA PL
Curlew Rd
219TH PL
Curlew Rd
Curlew Rd
New Underwood
ROCKY KNOLL RD
TISDALE RD
LAKESIDE RD
Lakeside Rd
ANDA RD
LAKESIDE
LAKESIDE
UNDERWOOD
Lone Star Sch
Schmidt Sch
Elk Creek
Elk Creek
Elk Creek

Quad Name

Legend

Owanka NE

Quad #

77

Elevation

Minimum: 2,320 Maximum: 3,040 Difference: 720

Number of mapped water sources: 0 Number of mapped structures: 23

Structure Survey

- Unassessed
- Low
- High
- Extreme

Water Features

- Hydrant
- Storage Tank
- Pond
- Pump House
- Fitting
- Water
- Fire Department
- Fire Apparatus Only
- Streams
- County Roads
- Driveways
- USFS System Roads
- USFS Non-System Roads (MAY NOT BE DRIVABLE)
- 1/2 Mile WUI Zones
- Fire Districts

Ownership

- Indian Lands or Reservations
- Military Reservations/Corps of Engineers
- National Forest Lands
- Private Lands
- Public Lands (BLM)
- State Lands
- Quads
- Meade County Boundary

0 0.5 1 2 Miles

The data in this map book is a work in progress. Data accuracy may vary but it was the best available at the time of publication.

Scale
1:60,000
5/2006

Rob Mattox
Black Hills Land Analysis
12007 Coyote Ridge Road
Deadwood, SD 57732
(605)-578-1556
rob@mattox.biz
www.mattox.biz



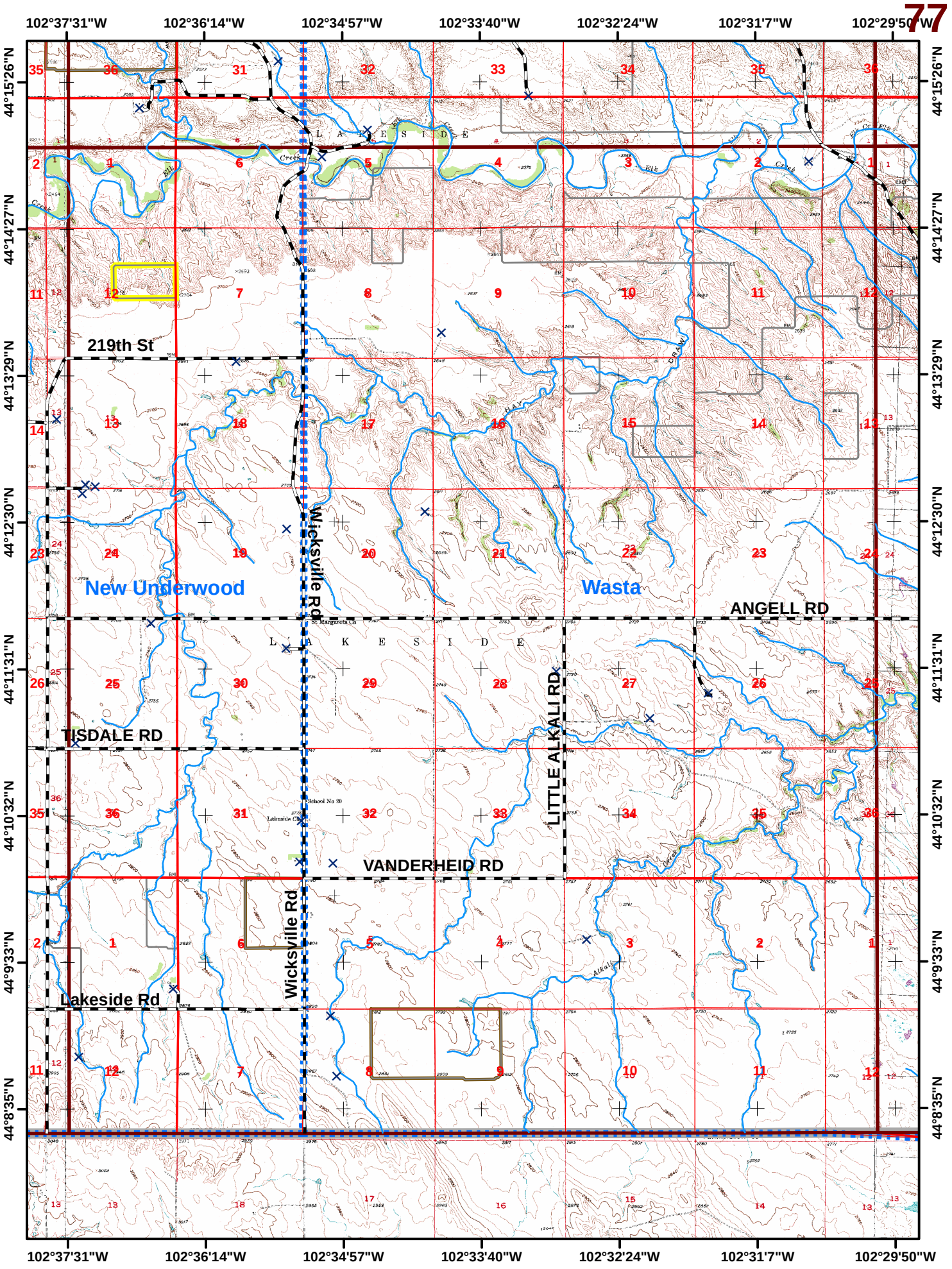
102°37'31"W
102°36'14"W
102°34'57"W
102°33'40"W
102°32'24"W
102°31'7"W
102°29'50"W
44°15'26"N
44°14'27"N
44°13'29"N
44°12'30"N
44°11'31"N
44°10'32"N
44°9'33"N
44°8'35"N
219th St
Wicksville Rd
New Underwood
Wasta
ANGELL RD
TISDALE RD
LITTLE ALKALI RD
VANDERHEID RD
Lakeside Rd
L A K E S I D E
DRAW

Quad Name

Legend

Wasta NW

Quad #

78

Elevation

Minimum: 2,200 Maximum: 2,720 Difference: 520

Number of mapped water sources: 0 Number of mapped structures: 8

Structure Survey

- Unassessed
- Low
- High
- Extreme

Water Features

- Hydrant
- Storage Tank
- Pond
- Pump House
- Fitting
- Water
- Fire Department
- Fire Apparatus Only
- Streams
- County Roads
- Driveways
- USFS System Roads
- USFS Non-System Roads (MAY NOT BE DRIVABLE)
- 1/2 Mile WUI Zones
- Fire Districts

Ownership

- Indian Lands or Reservations
- Military Reservations/Corps of Engineers
- National Forest Lands
- Private Lands
- Public Lands (BLM)
- State Lands
- Quads
- Meade County Boundary

Miles
0 0.5 1 2

The data in this map book is a work in progress. Data accuracy may vary but it was the best available at the time of publication.

Scale
1:60,000
5/2006

Rob Mattox
Black Hills Land Analysis
12007 Coyote Ridge Road
Deadwood, SD 57732
(605)-578-1556
rob@mattox.biz
www.mattox.biz



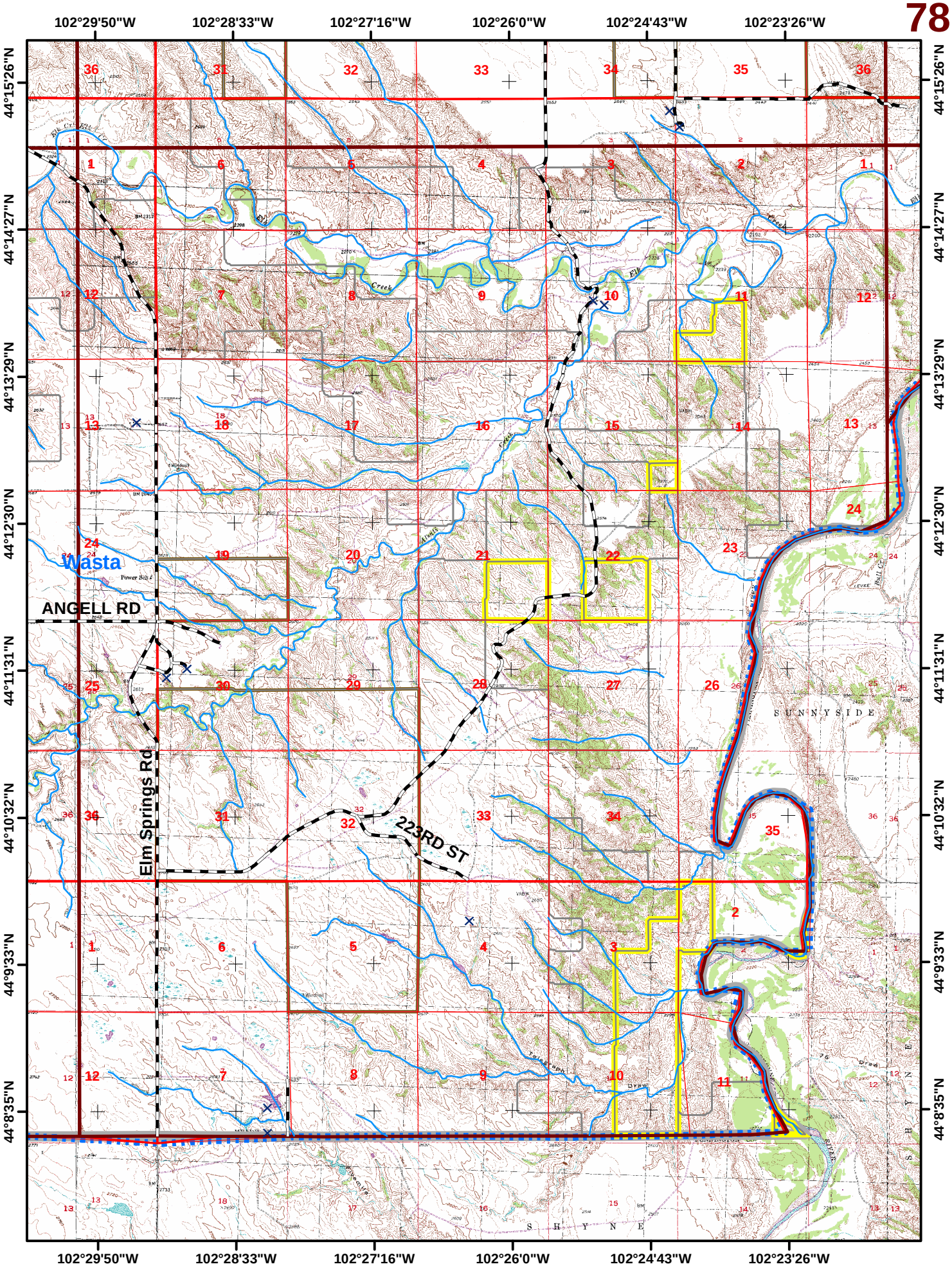
102°29'50"W
102°28'33"W
102°27'16"W
102°26'0"W
102°24'43"W
102°23'26"W
44°15'26"N
44°14'27"N
44°13'29"N
44°12'30"N
44°11'31"N
44°10'32"N
44°9'33"N
44°8'35"N
Wasta
ANGELL RD
Elm Springs Rd
223RD ST
SUNNYSIDE
SHYNE

Quad Name

Legend

Wasta NE

Quad #

79

Elevation

Minimum: 2,160 Maximum: 2,440 Difference: 280

Number of mapped water sources: 0 Number of mapped structures: 0

Structure Survey

- Unassessed
- Low
- High
- Extreme

Water Features

- Hydrant
- Storage Tank
- Pond
- Pump House
- Fitting
- Water
- Fire Department
- Fire Apparatus Only
- Streams
- County Roads
- Driveways
- USFS System Roads
- USFS Non-System Roads (MAY NOT BE DRIVABLE)
- 1/2 Mile WUI Zones
- Fire Districts

Ownership

- Indian Lands or Reservations
- Military Reservations/Corps of Engineers
- National Forest Lands
- Private Lands
- Public Lands (BLM)
- State Lands
- Quads
- Meade County Boundary

0 0.5 1 2 Miles

The data in this map book is a work in progress. Data accuracy may vary but it was the best available at the time of publication.

Scale
1:60,000
5/2006

Rob Mattox
Black Hills Land Analysis
12007 Coyote Ridge Road
Deadwood, SD 57732
(605)-578-1556
rob@mattox.biz
www.mattox.biz



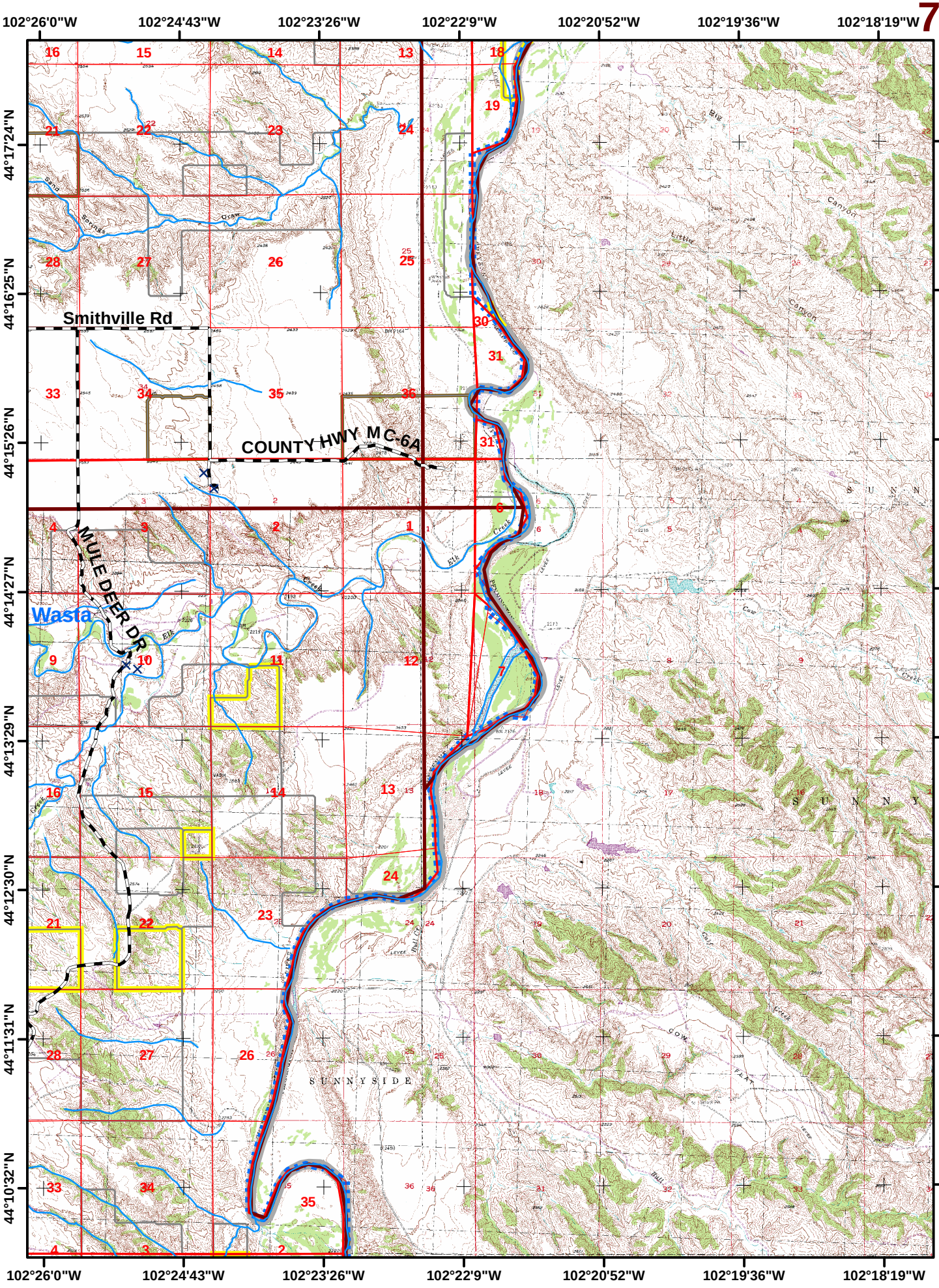
102°26'0"W
102°24'43"W
102°23'26"W
102°22'9"W
102°20'52"W
102°19'36"W
102°18'19"W
44°17'24"N
44°16'25"N
44°15'26"N
44°14'27"N
44°13'29"N
44°12'30"N
44°11'31"N
44°10'32"N
Smithville Rd
COUNTY HWY MC-64
MULE DEER DR
Wasta
SUNNYSIDE
SUNNY